



Community Facilities District No. 97-1 Annual Special Tax Report

Fiscal Year Ending June 30, 2026

Tustin Unified School District

2026 / 2027



SDFA

KeyAnalytics

School District

Tustin Unified School District
300 South C Street
Tustin, CA 92780
T. (714) 730-7301

Fiscal Agent

U.S. Bank National Association
633 W 5th St
Los Angeles, CA 90071

Special Tax Administrator

KeyAnalytics/SDFA
27201 Puerta Real, Suite 260
Mission Viejo, CA 92691
T. (949) 282-1077

Special Assessment Questions
T. (877) 575-0265
propertytax@calschools.com

Bond Counsel

Bowie, Arneson, Wiles & Giannone
4920 Campus Dr
Newport Beach, CA 92660
T. (949) 851-1300

Table of Contents

Introduction ---------- 1

I. CFD Background ---------- 3

A. Location ---------- 3
B. Formation ---------- 3
C. Bonds ---------- 4

II. Fiscal Year 2025/2026 Annual Special Tax ---------- 7

A. Special Tax Levy ---------- 7
B. Annual Special Tax Collections and Delinquencies ---------- 8

III. Fund and Account Activity and Balances ---------- 9

A. Fiscal Agent Accounts ---------- 9
B. Sources and Uses of Funds ---------- 11

IV. Senate Bill 165 ---------- 13

A. Authorized Facilities ---------- 13
B. 2000 Special Tax Bonds ---------- 14
C. 2002 Special Tax Refunding Bonds ---------- 16
D. 2015 Special Tax Refunding Bonds ---------- 17
E. 2026 Special Tax Refunding Bonds ---------- 18
F. Special Taxes ---------- 19

V. Annual Special Tax Requirement ---------- 20

A. Annual Special Tax Requirement ---------- 20
B. Administrative Expense Budget ---------- 21

VI. Special Tax Classification ---------- 22

A. Developed Property ---------- 22

VII. Fiscal Year 2026/2027 Special Tax Levy ---------- 23

Exhibit A – Rate and Method of Apportionment
Exhibit B – CFD Boundary Map
Exhibit C – Assessor's Parcel Maps
Exhibit D – 2026 Special Tax Refunding Bonds Debt Service Schedule
Exhibit E – Delinquent Annual Special Tax Report
Exhibit F – Summary of Transactions for Fiscal Agent Accounts
Exhibit G – Annual Special Tax Roll for Fiscal Year 2026/2027

Introduction

Community Facilities District No. 97-1 ("CFD No. 97-1") of the Tustin Unified School District (the "School District") was formed pursuant to the terms and provisions of the "Mello-Roos Community Facilities Act of 1982", as amended (the "Act"), being Chapter 2.5, Part 1, Division 2, Title 5 of the Government Code of the State of California. CFD No. 97-1 is authorized under the Act to levy special taxes (the "Special Taxes") to pay for the costs of certain public facilities (the "Authorized Facilities") and to issue bonds payable from the Special Taxes.

This Annual Special Tax Report (the "Report") summarizes certain general and administrative information and analyzes the financial obligations of CFD No. 97-1 for the purpose of establishing the Annual Special Tax Levy for Fiscal Year 2026/2027. The Annual Special Tax Levy is calculated pursuant to the Rate and Method of Apportionment (the "RMA") which is attached to this Report as Exhibit A.

All capitalized terms not defined herein are used as defined in the RMA and/or Fiscal Agent Agreement, dated May 1, 2026, (the "FAA") between the School District and U.S. Bank, National Association acting as Fiscal Agent (the "Fiscal Agent").

This Report is organized into the following Sections:

Section I – CFD Background

Section I provides background information relating to the formation of CFD No. 97-1 and the long-term obligations issued to finance the Authorized Facilities.

Section II – Fiscal Year 2025/2026 Special Tax Levy

Section II provides information regarding the levy and collection of Special Taxes for Fiscal Year 2025/2026 and an accounting of the remaining collections.

Section III – Fund and Account Balances

Section III examines the financial activity within the funds and accounts associated with CFD No. 97-1.

Section IV – Senate Bill 165

Section IV provides information required under Senate Bill 165 ("SB 165") regarding the initial allocation of bond proceeds and the expenditure of the Annual Special Taxes and bond proceeds utilized to fund the Authorized Facilities of CFD No. 97-1 for Fiscal Year 2025/2026.

Section V – Annual Special Tax Requirement

Section V calculates the annual special tax requirement based on the obligations of CFD No. 97-1 for Fiscal Year 2026/2027.

Section VI – Special Tax Classification

Section VI provides updated information regarding the Special Tax classification of parcels within CFD No. 97-1.

Section VII – Fiscal Year 2026/2027 Special Tax Levy

Section VII provides the Fiscal Year 2026/2027 Special Tax levy based on updated Special Tax classifications and the annual special tax requirement.

I. CFD Background

This Section provides background information regarding the formation of CFD No. 97-1 and the bonds issued to fund the Authorized Facilities.

A. Location

CFD No. 97-1 and its single annexation are located in the City of Irvine (the "City") and is largely represented by that portion of the City referred to as Lower Peter's Canyon or NorthPark Square. For reference, a copy of the CFD boundary maps are included as Exhibit B and the current Assessor Parcel maps are included as Exhibit C.

B. Formation

CFD No. 97-1 was formed and established by the School District on April 14, 1997 under the Act, following a public hearing conducted by the Board of Education of the School District (the "Board"), as legislative body of CFD No. 97-1, and a landowner election at which the qualified electors of CFD No. 97-1 authorized CFD No. 97-1 to incur bonded indebtedness in an amount not to exceed $110,000,000 and approved the levy of Annual Special Taxes.

CFD No. 97-1 was formed in accordance with School Facilities Funding and Mitigation Agreement by and between the School District and The Irvine Company, a Michigan corporation ("Mitigation Agreement"). The Mitigation Agreement establishes amounts to be funded to the School District in order to mitigate the impacts of developments within CFD No. 97-1.

The table on the following page provides information related to the formation of CFD No. 97-1.

Board Actions Related to
Formation of CFD No. 97-1

Resolution	Board Meeting Date	Resolution Number
Resolution of Intention	February 24, 1997	02-07-97
Resolution to Incur Bonded Indebtedness	February 24, 1997	02-08-97
Resolution of Formation	April 14, 1997	04-08-97
Special Tax Ordinance	May 27, 1997	5-31-97

A Notice of Special Tax Lien was recorded in the real property records of Orange County ("County") on May 28, 1997, as Document No. 97-0245576 on all property within the original boundaries of CFD No. 97-1.

Subsequently, an additional Notice of Special Tax Lien was recorded in the real property records of the County for each annexation as follows:

1. June 4, 1998, as Document No. 1998-0349613 on all property within the boundaries of Annexation No. 1 of CFD No. 97-1.

C. Bonds

1. 2000 Special Tax Bonds

On August 28, 2000, the Series 2000 Special Tax Bonds of the Tustin Unified School District Community Facilities District No. 97-1 ("2000 Bonds") were issued in the amount of $41,515,000. The 2000 Bonds were authorized and issued under and subject to the terms of the Fiscal Agent Agreement, dated August 1, 2000, for the benefit of the School District, and the Act. The 2000 Bonds are being issued to (a) finance a portion of the costs to acquire a school site for Hicks Canyon School and Arnold O. Beckman High School, preliminary engineering and site preparation costs of for both projects, and certain school construction costs for both projects, (b) establish a reserve fund for the 2000 Bonds, (c) pay a portion of the interest on the 2000 Bonds due March 1, 2001, and (d) pay the costs of issuing the 2000 Bonds.

Concurrent with the issuance of the 2000 Bonds CFD No. 97-1 also issued $28,625,000 in Series 2000 Bond Anticipation Notes ("2000 Notes"). The

2000 Notes are being issued to (a) finance a portion of the costs to acquire a school site for Hicks Canyon School and Arnold O. Beckman High School, preliminary engineering and site preparation costs of for both projects, and certain school construction costs for both projects, (b) establish a reserve fund for the 2000 Notes, (c) pay interest on the 2000 Notes to and including March 1, 2002, and (d) pay the costs of issuing the 2000 Notes.

2. 2002 Special Tax Bonds

On August 29, 2002, the Tustin Unified School District Community Facilities District No. 97-1 issued Series A and B (collectively "2002 Bonds") in the combined amount of $101,787,674.90. The 2002 Bonds were authorized and issued under and subject to the terms of the Fiscal Agent Agreement, dated August 1, 2002, for the benefit of the School District, and the Act. The 2002 Bonds are being issued to (a) refund the 2000 Bonds, (b) pay the 2000 Notes at maturity on September 1, 2002, (c) pay the 1998 Bond Anticipation Notes which were part of the Series C bond transaction of CFD No. 88-1, (d) establish a Reserve Fund, (e) provide funds to finance the purchase of the Hicks Canyon School site and the Arnold O. Beckman High School site including a portion of school construction costs, (f) pay capitalized interest on the Series B Bonds, and (g) pay the costs of issuing the 2002 Bonds.

3. 2015 Special Tax Bonds

On June 3, 2015, the Tustin Unified School District Community Facilities District No. 97-1 issued Series A and B (collectively "2015 Bonds") in the combined amount of $92,455,000. The 2015 Bonds were authorized and issued under and subject to the terms of the Fiscal Agent Agreement, dated June 1, 2015, for the benefit of the School District, and the Act. The 2015 Bonds are being issued to (a) defease and refund the outstanding 2002 Bonds, (b) fund the reserve fund in an amount equal to 50% of the Reserve Requirement and to provide a debt service reserve insurance policy for the 2015 Bonds in an amount equal to 50% of the Reserve Requirement, and (c) pay certain costs of issuing the 2015 Bonds,

including the premiums for a municipal bond insurance policy and debt service reserve insurance policy.

4. 2026 Special Tax Refunding Bonds

On May 27, 2026, the Tustin Unified School District Community Facilities District No. 97-1 issued its 2026 Special Tax Refunding Bonds (the "2026 Bonds") in the aggregate principal amount of $60,210,000. The 2026 Bonds were authorized and issued under and subject to the terms of the Fiscal Agent Agreement, dated May 1, 2026, for the benefit of the School District, and the Act. The 2026 Bonds were issued to (a) refund and redeem the outstanding 2015 Bonds and (b) pay certain costs of issuing the 2026 Bonds. On June 26, 2026, the outstanding 2015 Bonds were redeemed in full in the principal amount of $68,420,000. The 2026 Bonds have a first debt service payment date of September 1, 2026 and a final maturity of September 1, 2038. For more information regarding the use of the 2026 Bond proceeds please see Section IV of this Report.

II. Fiscal Year 2025/2026 Annual Special Tax

Each Fiscal Year, CFD No. 97-1 levies and collects Annual Special Taxes pursuant to the RMA in order to meet the obligation for that Fiscal Year. This Section provides a summary of the levy and collection of Annual Special Taxes in Fiscal Year 2025/2026.

A. Special Tax Levy

The Special Tax levy for Fiscal Year 2025/2026 is summarized by Special Tax classification in the table below.

Fiscal Year 2025/2026
Annual Special Tax Levy

Land Use Classification	Sq. Footage	Parcels	Number of Taxable Units/Acres	Assigned Special Tax Rate [1]	Total Assigned Special Taxes [3]	Actual Special Tax Rate	Total Actual Special Taxes [2][3]
1 - Single Family Detached	> 4,300 sq. ft.	1,771	1,771 Units	$2,082.26	$3,687,691.23	$1,321.36	$2,340,128.56
2 - Single Family Detached	< 4,300 sq. ft.	1,385	1,385 Units	$1,392.82	1,929,054.82	$883.86	1,224,146.10
3 - Single Family Attached	N/A	1,528	1,528 Units	$743.42	1,135,941.69	$471.76	720,849.28
4 - Multifamily	N/A	12	3,156 Units	$1,088.14	3,434,170.25	$690.51	2,179,256.42
Developed Property		**4,696**	**7,840 Units**	**N/A**	**$10,186,857.98**	**N/A**	**$6,464,380.36**
Undeveloped Property		**0**	**0 Acres**	**$0.00**	**0.00**	**$0.00**	**0.00**
Total	**N/A**	**4,696**	**7,840 Units**	**N/A**	**$10,186,857.98**	**N/A**	**$6,464,380.36**

[1] Reflects special tax rates for property initially taxed Fiscal Year 1997/98.
[2] The CFD levied at 63.46% of the maximum Assigned Special Tax.
[3] The totals may not calculate across or down due to rounding.

B. Annual Special Tax Collections and Delinquencies

Delinquent Annual Special Taxes for CFD No. 97-1 as of June 30, 2026, for Fiscal Year 2025/2026 and prior Fiscal Years are summarized in the table below. Based on the Foreclosure Covenant outlined in the FAA and the current delinquency rates, no parcels exceed the foreclosure threshold. A detailed listing of the Fiscal Year 2025/2026 Delinquent Annual Special Taxes, based on the year end collections and information regarding the Foreclosure Covenants is provided as Exhibit E.

CFD No. 97-1
Annual Special Tax Collections and Delinquencies

Fiscal Year	Subject Fiscal Year					June 30, 2026	
	Aggregate Special Tax	Parcels Delinquent	Amount Collected	Amount Delinquent	Delinquency Rate	Remaining Amount Delinquent[1]	Remaining Delinquency Rate
2021/2022	$6,268,704.90	34	$6,246,905.66	$21,799.24	0.35%	N/A	N/A
2022/2023	6,522,310.32	29	6,501,027.03	21,283.29	0.33%	N/A	N/A
2023/2024	6,654,815.98	25	6,636,938.30	17,877.68	0.27%	N/A	N/A
2024/2025	6,420,112.34	73	6,381,434.18	38,678.16	0.60%	N/A	N/A
2025/2026	6,464,380.36	37	6,438,601.63	25,778.73	0.40%	$25,778.73	0.40%

[1] Remaining amount delinquent is unavailable for prior years.

III. Fund and Account Activity and Balances

Special Taxes are collected by the County Tax Collector as part of the regular property tax bills. Once received by the County Tax Collector the Special Taxes are transferred to the School District where they are then deposited into the Special Tax Fund held with the Fiscal Agent. Special Taxes are periodically transferred to make debt service payments on the 2026 Bonds and pay other authorized costs. This Section summarizes the account activity and balances of the funds and accounts associated with CFD No. 97-1.

A. Fiscal Agent Accounts

Funds and accounts associated with the 2026 Bonds are currently being held by the Fiscal Agent. These funds and accounts were established pursuant to the FAA.

The balances, as of June 30, 2026, of the funds, accounts and subaccounts by the Fiscal Agent are listed in the table on the following page. Exhibit F contains a detailed listing of the transactions within these funds for Fiscal Year 2025/2026.

Fund and Account Balances
as of June 30, 2026

Account Name	Account Number	Balance
Bond Fund	247851000	$3.58
2015A Interest Account	247851001	759.74
2015A Principal Account	247851002	0.36
2015A Reserve Fund	247851006	19,733.87
Reserve Fund	247851005	0.00
2026 Bond Fund	285690000	0.00
2026 Interest Account	285690001	0.00
2026 Principal Account	285690002	0.00
2026 Reserve Fund	285690003	0.00
2026 Administrative Expense Fund	285690004	0.00
2026 Redemption Fund	285690005	0.00
2026 Residual Fund	285690006	0.00
2026 Rebate Fund	285690007	0.00
2026 Costs of Issuance Fund	285690008	6,020.11
Total		**$26,517.66**

B. Sources and Uses of Funds

The sources and uses of funds collected and expended by CFD No. 97-1 are limited based on the restrictions as described within the FAA. The table below presents the sources and uses of all funds and accounts for CFD No. 97-1 from July 1, 2025, through June 30, 2026. For a more detailed description of the sources and uses of funds please refer to the FAA.

Fiscal Year 2025/2026
Sources and Uses of County Funds

Sources	
Bond Proceeds	$0.00
Special Tax Deposits	6,434,422.44
Interest from Special Tax Deposits	176,235.84
Total	**$6,610,658.28**
Uses	
Transfer for Interest Payments	($3,192,558.76)
Transfer for Principal Payments	(3,270,000.00)
Administrative Expenses	(48,451.30)
County Administrative Fees	(1,017.02)
Total	**($6,512,027.08)**

Sources and Uses of Fiscal Agent Funds

Sources	
Investment Earnings	$144,229.23
Special Tax Deposits	6,462,558.76
Transfer to Redeem 2015 Bonds	68,420,000.00
Transfer from Escrow Fund	1,057,552.78
Transfer for Costs of Issuance	263,948.80
Total	**$76,348,289.57**
Uses	
Interest Payments	($4,449,902.78)
Principal Payments	(71,690,000.00)
Transfer to Escrow Fund	(4,101,350.28)
Costs of Issuance	(257,935.00)
Total	**($80,499,188.06)**

IV. Senate Bill 165

Senate Bill 165, or the Local Agency Special Tax and Bond Accountability Act ("SB 165"), requires any local special tax/local bond measure subject to voter approval contain a statement indicating the specific purposes of the Special Tax, require that the proceeds of the Special Tax be applied to those purposes, require the creation of an account into which the proceeds shall be deposited, and require an annual report containing specified information concerning the use of the proceeds. SB 165 only applies to CFDs authorized on or after January 1, 2001 in accordance with Sections 50075.1 and 53410 of the California Government Code.

A. Authorized Facilities

Pursuant to the Mello-Roos Community Facilities Act of 1982, as Amended ("Act"), CFD No. 97-1 can only be used to fund the Authorized Facilities as outlined at the time of formation. Pursuant to Section 1 of the Resolution and Ordinance No. 05-31-97 which was adopted by the Board on May 27, 1997, the authorized use of the special taxes is as follows:

> *Amounts necessary to pay the costs on the acquisition, design, construction, lease, equipping and/or improvement of school facilities and all incidental expenses in connection therewith include the costs of administering the levy and collection of the special tax.*

B. 2000 Special Tax Bonds

1. 2000 Special Tax Bond Proceeds

In accordance with the 2000 FAA for the 2000 Bonds, the total bond proceeds of $41,515,000 were deposited into the funds and accounts as shown in the graph below.

2000 Bond Proceeds

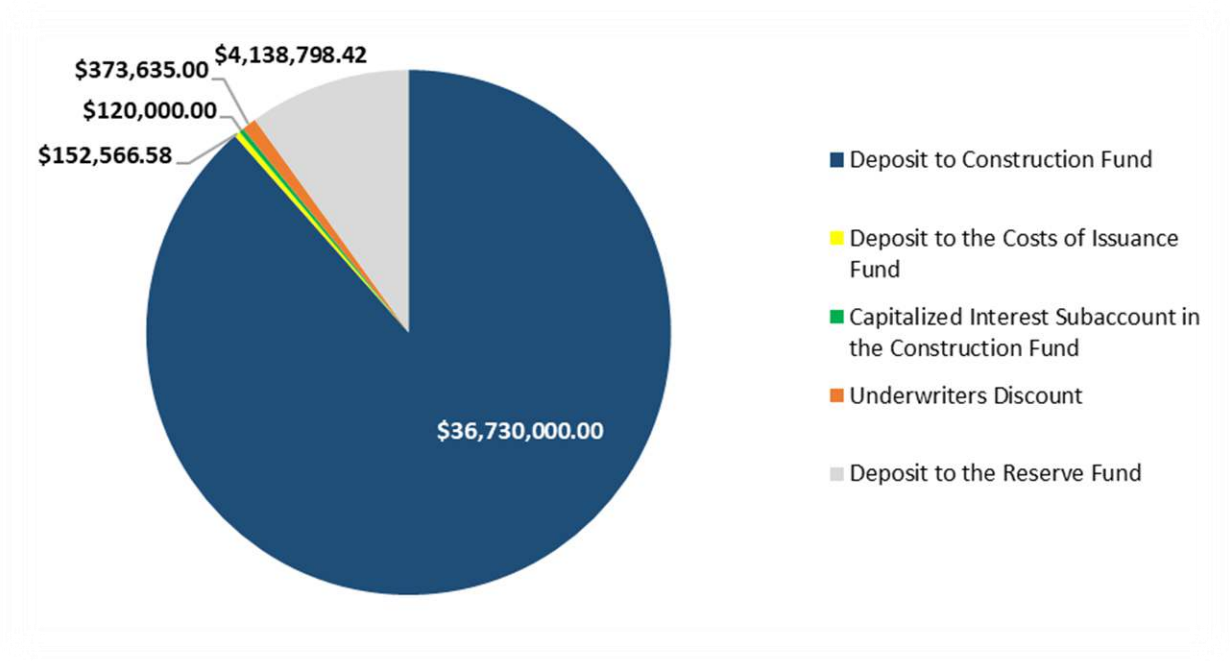

2. 2000 Bond Anticipation Note Proceeds

In accordance with the 2000 FAA for the 2000 Notes, the total note proceeds of $28,625,000 were deposited into the funds and accounts as shown in the graph below.

2000 Note Proceeds

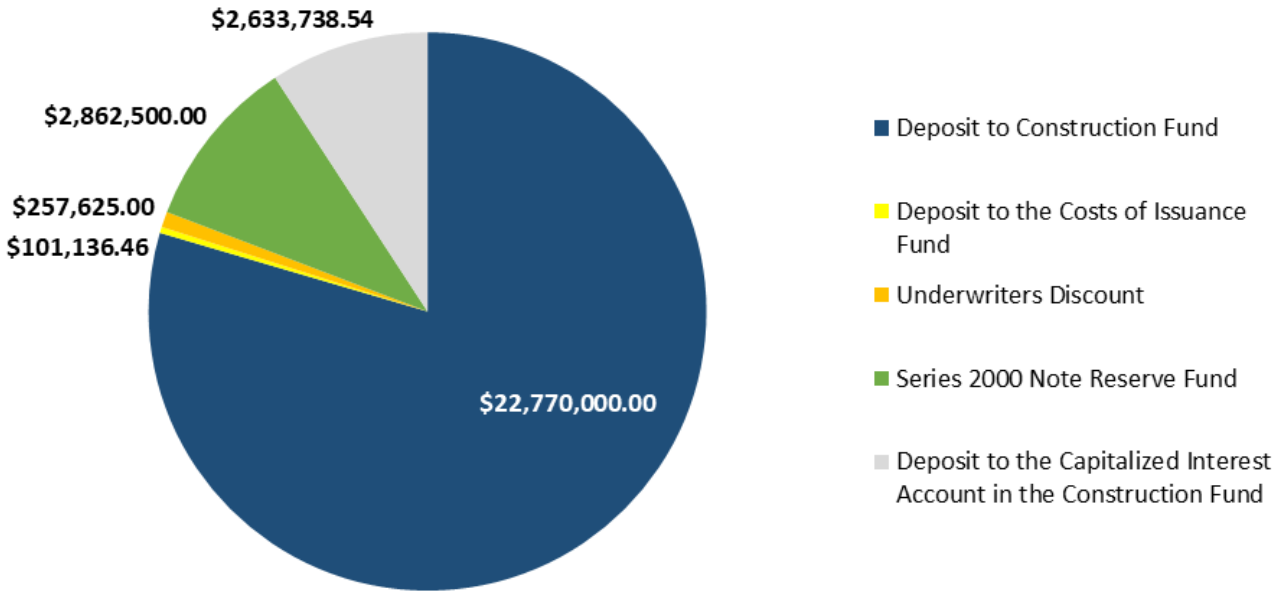

C. 2002 Special Tax Refunding Bonds

1. Bond Proceeds

In accordance with the 2002 FAA for the 2002 Bonds, the total bond proceeds of $101,787,674.90 less $606,067.40 in original issue discount, plus $8,693,759.24 in prior funds were deposited into the funds and accounts as shown in the graph below.

2002 Bond Proceeds

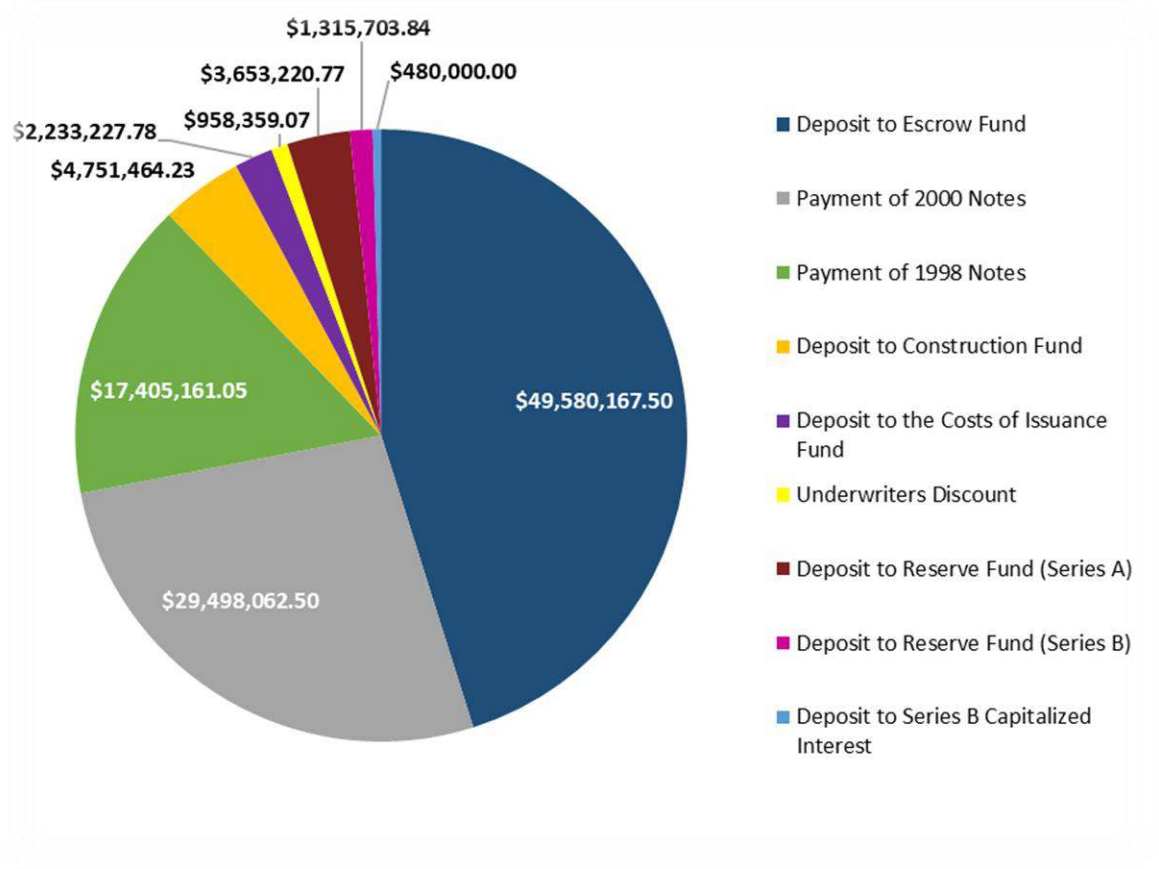

D. 2015 Special Tax Refunding Bonds

1. Bond Proceeds

In accordance with the 2015 FAA for the 2015 Bonds, the total bond proceeds of $92,455,000 less $462,275 in underwriters discount, plus $8,749,624.70 in original issue premium and $6,629,005.67 in prior funds were deposited into the funds and accounts as shown in the graph below.

2015 Bond Proceeds

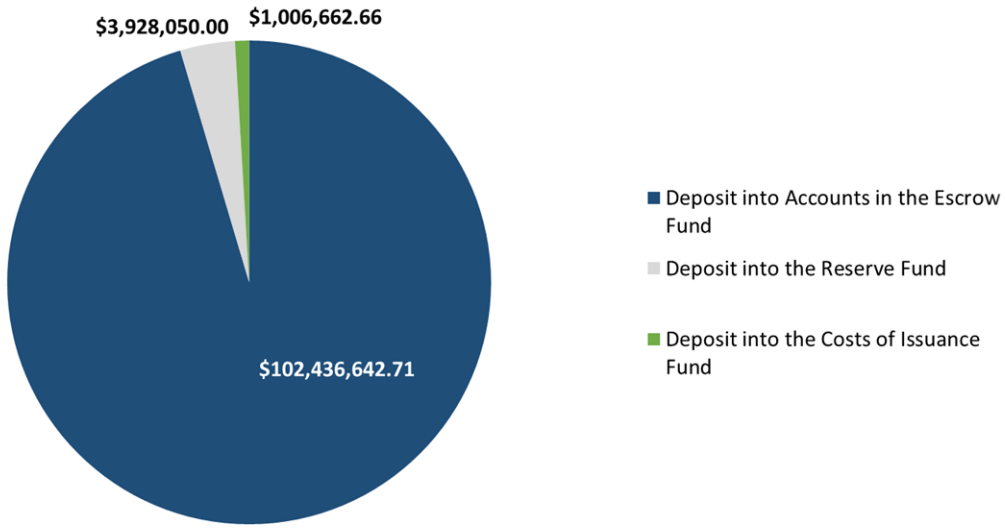

E. 2026 Special Tax Refunding Bonds

1. Bond Proceeds

In accordance with the 2026 FAA for the 2026 Bonds, the total bond proceeds of $60,210,000, plus $5,951,633.20 in original issue premium, were deposited into the funds and accounts as shown in the graph below.

2026 Bond Proceeds

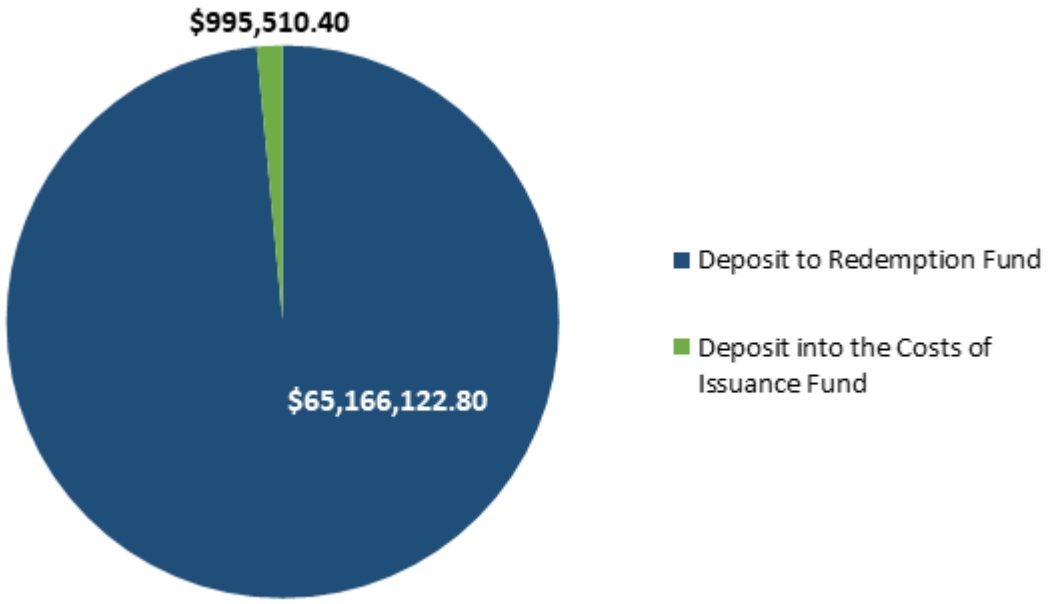

F. Special Taxes

The CFD has covenanted to levy the Annual Special Taxes in accordance with the RMA. The table below presents a detailed accounting of the Special Taxes collected and expended within the CFD at the County and Trustee.

Special Tax Fund

Balance as of July 1, 2025		**$6,018,107.23**
Accruals		$6,610,658.28
Special Tax Deposits	$6,434,422.44	
Interest from Special Tax Deposits	176,235.84	
Expenditures		($6,512,027.08)
Other Services	($48,451.30)	
County Administration Fees	(1,017.02)	
Improvement to Buildings	0.00	
Debt Service Interest	(3,192,558.76)	
Debt Service Principal	(3,270,000.00)	
Balance as of June 30, 2026		**$6,116,738.43**

Fiscal Agent Funds

Balance as of July 1, 2025		**$4,177,416.15**
Accruals		$76,348,289.57
Investment Earnings	$144,229.23	
Transfer to Redeem 2015 Bonds	68,420,000.00	
Transfer from Escrow Fund	1,057,552.78	
Special Tax Deposits	6,462,558.76	
Transfer for Costs of Issuance	263,948.80	
Expenditures		($80,499,188.06)
Interest Payments	($4,449,902.78)	
Transfer to Escrow Fund	(4,101,350.28)	
Principal Payments	(71,690,000.00)	
Costs of Issuance	(257,935.00)	
Balance as of June 30, 2026		**$26,517.66**

V. Annual Special Tax Requirement

This Section outlines the calculation of the annual special tax requirement of CFD No. 97-1 based on the financial obligations for Fiscal Year 2026/2027.

A. Annual Special Tax Requirement

The Annual Special Taxes of CFD No. 97-1 are calculated in accordance and pursuant to the RMA. Pursuant to the FAA, any amounts not required to pay Administrative Expenses and Debt Service on the 2026 Bonds may be used to purchase/construct the Authorized Facilities of CFD No. 97-1. The following table shows the calculation of the annual special tax requirement for Fiscal Year 2026/2027.

Annual Special Tax Requirement for CFD No. 97-1

Fiscal Year 2025/2026 Remaining Sources		**$6,123,522.22**
County Special Tax Fund	$6,116,738.43	
Bond Fund	3.58	
Interest Account	759.74	
Principal Account	0.36	
2026 Costs of Issuance Fund	6,020.11	
Anticipated Special Taxes	0.00	
Fiscal Year 2025/2026 Remaining Obligations		**($6,123,522.22)**
September 1, 2026 Interest Payment	($786,075.00)	
September 1, 2026 Principal Payment	(4,445,000.00)	
Direct Construction of Auth Facilities / Levy Credit	(892,447.22)	
Fiscal Year 2025/2026 Surplus (Reserve Fund Draw)		**$0.00**
Fiscal Year 2026/2027 Obligations		**($5,847,858.52)**
Capital Facilities Requirement/ Additional Admin Exp	$44.89	
Administrative Expense Budget	(99,470.00)	
March 1, 2027 Interest Payment	(1,394,125.00)	
September 1, 2027 Interest Payment	(1,394,125.00)	
September 1, 2027 Principal Payment	(3,345,000.00)	
FY 2026/2027 Special Tax Credit	384,816.59	
Direct Construction of Authorized Facilities	0.00	
Fiscal Year 2026/2027 Annual Special Tax Requirement		**$5,847,858.52**

B. Administrative Expense Budget

Each year a portion of the Annual Special Tax levy is authorized to pay for the administrative expenses incurred by the School District to levy the Annual Special Tax and administer the debt issued to finance Authorized Facilities. The estimated Fiscal Year 2026/2027 Administrative Expenses are shown in the table below.

Fiscal Year 2026/2027 Budgeted Administrative Expenses

Administrative Expense	Budget
Bank Fees	$5,000.00
SDFA-Administration	7,500.00
SDFA-Continuing Disclosure & AB 1666 Compliance	2,000.00
Dissemination Agent-Continuing Disclosure	150.00
District Administration Fees	51,500.00
Agency Accounting	750.00
Arbitrage Calculation Fees	0.00
County Tax Collection Fees	20,057.35
Delinquency Monitoring/Surety Bond Endorsement	0.00
Legal Expenses	0.00
Other/Contingency	12,512.65
Total Administrative Expenses	**$99,470.00**

VI. Special Tax Classification

Each Fiscal Year, parcels within CFD No. 97-1 are assigned an Annual Special Tax classification based on the parameters outlined in the RMA. This Section outlines how parcels are classified and the amount of Taxable Property within CFD No. 97-1.

A. Developed Property

Building Permits have been issued for 7,840 Units by the City within CFD No. 97-1. According to the County Assessor, all property zoned for residential development within CFD No. 97-1 has been built and completed. The table below summarizes the number of units with Building Permits issued and the fiscal year those units were initially developed.

Summary of Units
Classified as Developed Property
Fiscal Year 2026/2027

Initial Tax Year	Classification	Total Building Square Footage	Number of Units
1997/1998	Developed Property	29,434	12
1998/1999	Developed Property	780,893	277
1999/2000	Developed Property	1,263,998	498
2000/2001	Developed Property	3,607,455	2,097
2001/2002	Developed Property	4,164,452	1,580
2002/2003	Developed Property	3,147,532	1,206
2003/2004	Developed Property	2,134,831	1,368
2004/2005	Developed Property	577,966	380
2005/2006	Developed Property	418,125	283
2006/2007	Developed Property	248,943	125
2007/2008	Developed Property	0	0
2008/2009	Developed Property	33,891	14
Total		**16,407,520**	**7,840**

VII. Fiscal Year 2026/2027 Special Tax Levy

Each Fiscal Year, the Special Tax is levied up to the maximum rate, as determined by the provisions of the RMA, in the amount needed to satisfy the annual special tax requirement.

Based on the annual special tax requirement listed in Section V, CFD No. 97-1 will levy at 56.28% of the Assigned Annual Special Tax rate allowable for each parcel classified as Developed Property. The special tax roll, containing a listing of each parcel's Assigned Special Tax and Maximum Special Tax, calculated pursuant to the RMA, can be found attached as Exhibit G.

A summary of the Annual Special Tax levy for Fiscal Year 2026/2027 by Special Tax classification as determined by the RMA for CFD No. 97-1 can be found on the table below.

Fiscal Year 2026/2027
Annual Special Tax Levy

Land Use Classification	Sq. Footage	Parcels	Number of Taxable Units/Acres	Assigned Special Tax Rate [1]	Total Assigned Special Taxes [3]	Actual Special Tax Rate	Total Actual Special Taxes [2][3]
1 - Single Family Detached	> 4,300 sq. ft.	1,771	1,771 Units	$2,123.91	$3,761,445.05	$1,195.34	$2,116,947.14
2 - Single Family Detached	< 4,300 sq. ft.	1,385	1,385 Units	$1,420.68	1,967,635.92	$799.56	1,107,390.60
3 - Single Family Attached	N/A	1,528	1,528 Units	$758.29	1,158,660.52	$426.76	652,089.28
4 - Multifamily	N/A	12	3,156 Units	$1,109.90	3,502,853.65	$624.66	1,971,431.50
Developed Property		**4,696**	**7,840 Units**	**N/A**	**$10,390,595.14**	**N/A**	**$5,847,858.52**
Undeveloped Property		**0**	**0 Acres**	**$0.00**	**0.00**	**$0.00**	**0.00**
Total	**N/A**	**4,696**	**7,840 Units**	**N/A**	**$10,390,595.14**	**N/A**	**$5,847,858.52**

[1] Reflects special tax rates for property initially taxed Fiscal Year 1997/98.
[2] The CFD levied at 56.28% of the maximum Assigned Special Tax.
[3] The totals may not calculate across or down due to rounding.

Exhibit A

Rate and Method of Apportionment

RATE AND METHOD OF APPORTIONMENT OF A SPECIAL TAX FOR COMMUNITY FACILITIES DISTRICT NO. 97-1 OF THE TUSTIN UNIFIED SCHOOL DISTRICT

The Board of Education of the Tustin Unified School District (the "Board) sitting as the legislative body of the Community Facilities District No. 97-1 of Tustin Unified School District ("CFD No. 97-1"), shall levy and collect a special tax (the "Special Tax") which, pursuant to the procedures and terms described below, is applicable to each taxable Assessor's Parcel located within the boundaries of CFD No. 97-1. The Special Tax shall be levied to pay for or finance certain school and related facilities, to pay incidental expenses, to create and replenish reserves and to provide funds for debt service on obligations of CFD No. 97-1 as described herein, the proceeds of which will be used to finance the acquisition and construction of school sites and related facilities. The Special Tax will be levied at the applicable rate for Developed Property, as hereinafter defined, or Undeveloped Property as hereinafter defined. Each Assessor's Parcel which is Developed Property shall be assigned to a land use class ("Class") of property as described below and taxes at the applicable rate for that Class. Those parcels which constitute Undeveloped Property shall be taxed at the applicable rate as set for below.

All property located within the boundaries of CFD No. 97-1 shall be taxed for the purposes, to the extent and in the manner herein set forth unless exempted by law or by the provisions of Section 5 herein.

Section 1. Definitions.

"Alternative Special Tax" means, for Fiscal Year 1997-98, an amount equal to $4,602 per acre of Assessor's Parcel of Single Family Detached Residential Property described in Section 3(A) and, for each subsequent Fiscal Year, an amount equal to such rate increased by two percent (2%) of the amount in effect in the previous year.

"Assessor's Parcel" means a parcel of land a designated on an official map of the Orange County Assessor which has been assigned a discrete identifying parcel number.

"Assigned Special Tax" means the Special Tax for each Class, as determined by reference to Section 3(A) below.

"CFD No. 97-1" shall mean the territory within the boundaries of Community Facilities District No. 97-1 as depicted on the map as recorded with the County Recorder of Orange County on file with the District.

"CFD 97-1 Special Reserve Fund" means the fund established and maintained by or on behalf of CFD 97-1 separate and apart from its other funds and accounts into which money is to be deposited and from which money is to be expended as provided herein. Amounts deposited in the CFD 97-1 Special Reserve Fund shall come from (a) Special Taxes collected in excess of the amounts required for the purposes described in clauses (a), (c) and (d) of he definition of "Debt Service Requirement", and (b) earnings derived from the investment of amounts on deposit in the CFD 97-1 Special Reserve Fund. On or before the No Additional Bonds Date, amounts on deposit in the CFD 97-1 Special Reserve Fund shall be applied as a credit to taxes that would otherwise be levied on Undeveloped Property.

After the No Additional Bonds Date, amounts on deposit in this fund shall be used to redeem bonds.

"Debt Service Requirement" means for each Fiscal Year the sum of (a) one hundred percent (100%) of the principal of and interest on bonds of CFD No. 97-1 coming due in the bond year which ends in the next subsequent Fiscal Year, except to the extent such principal or interest is expected to be paid from proceeds from the sale of bonds or other amounts then available in the applicable debt service fund for such purpose, (b) the product of the amount described in clause (a) times the larger of (i) the rate of delinquency in the payment of the special tax during the Fiscal Year immediately preceding the Fiscal Year for which the Debt Service Requirement is being determined or (ii) ten percent (10%), (c) the sum of all deposits then required to be made into any reserve fund established with respect to any bonds of CFD No. 97-1, and (d) the reasonably estimated administrative expenses for the bond year referred to in clause (a).

"Developed Property" shall mean all Taxable Property for which a building permit was issued as of July 1 of the Fiscal Year.

"Fiscal Year" shall mean the period of time commencing on July 1 of any year and ending the following June 30.

"Maximum Special Tax" shall mean the highest Special Tax determined in accordance with Section 3 for each Class of Developed Property or for Undeveloped Property, as the case may be, which can be levied by the Board in any Fiscal Year.

"Multifamily Residential Property" means all Assessor's Parcels of Developed Property for which a building permit has been issued for purposes of constructing a multifamily residential dwelling but excluding Seniors Housing Developed Property.

"No Additional Bonds Date" means the earliest of (a) the date on which the Board adopts a resolution declaring that no additional bonds of CFD No. 97-1 will be issued, (b) the date on which the aggregate principal amount of all bonds theretofore issued on behalf of CFD No. 97-1 equals the principal amount of such bonds authorized to be issued and (c) the seventh anniversary of the date on which The Irvine Company files with the Board a certificate specifying the maximum number of dwelling units expected to be constructed in the Lower Peters Canyon Community and stating that building permits have been issued for at least 95% of said number.

"Other Developed Property" means all Assessor's Parcels of Developed Property other than Residential Developed Property and Seniors Housing Developed Property.

"Previously Taxed Undeveloped Property" means property that was Undeveloped Property as of the effective date of a consent of The Irvine Company delivered in satisfaction of the condition set forth in Section 8(A), whether or not the Special Tax was thereafter imposed on such property.

"Proportionately or Proportioned" shall mean for Developed Property that the ratio of the actual Special Tax levy to the Assigned Special Tax is equal for all Developed Properties. "Proportionately" or Proportioned" shall mean for Undeveloped Property that the ratio of the actual Special Tax levy to the Maximum Special Tax for Undeveloped Property is equal for all Undeveloped Properties.

"Residential Developed Property" means all Assessor's Parcels of Developed Property consisting of Single Family Attached Residential Property, Single Family Detached Residential Property, and Multifamily Residential Property.

"Seniors Housing Developed Property" means all Assessor's Parcels of Developed Property for which a building permit has been issued for purposes of constructing one or more residential dwellings, the occupancy of which is restricted to seniors as described in Government Code Section 65955.1.

"Single Family Attached Residential Property" means all Assessor's Parcels of Developed Property for which a building permit has been issued for purposes of constructing an attached Single Family Residential dwelling but excluding Seniors Housing Developed Property.

"Single Family Detached Residential Property" means all Assessor's Parcels of Developed Property for which a building permit has been issued for purposes of constructing a detached Single Family Residential dwelling but excluding Seniors Housing Developed Property.

"Taxable Property" shall mean the area within the boundaries of CFD No. 97-1 which is not exempt from application of the Special Tax by operation of law or Section 5 herein.

"Undeveloped Property" shall mean all Taxable Property which is not classified as Developed Property.

Section 2. Assignment to Development Status.

The District shall, on or before July 1 of each year classify all Taxable Property within the boundaries of CFD as either Developed or Undeveloped Property. In order to determine the applicable Special Tax, each Assessor's Parcel which constitutes Developed Property shall be assigned to a Class, classified as either Residential Developed Property or Other Developed Property and taxed as set forth below. Undeveloped Property shall be taxed as set forth below.

Section 3. Maximum Special Tax Rates.

Residential Developed Property shall be assigned to a product class. The product class shall be determined by the product type (Single Family Detached, Single Family Attached or Multifamily) and for Single Family Detached Residential Property by the average lot size as determined by dividing the total square footage of residential lots within the boundaries of a final Development Subdivision Map by the total number of dwelling units permitted within the Map as certified by a registered civil engineer. In determining the amount of the Assigned Special Tax for Undeveloped Property, Other Developed Property or Seniors Housing Residential Developed Property to be levied on an Assessor's Parcel, the square footage shall include all square footage in the land area of an Assessor's Parcel as shown on an Assessor's Parcel map of the County Assessor or, if the land area is not shown on said map, the land area on the applicable final map, parcel map, or other recorded County map.

A. Residential Developed Property

The Maximum Special Tax in each fiscal year for an Assessor's Parcel classified as Developed Property shall be the Assigned Special Tax indicated below for the applicable Class, provided that the Maximum Special Tax shall be the greater of the applicable Assigned Special Tax, or the Alternative Special Tax in the case of property that (i) is Single Family Detached Residential Property, (ii) was created by a subdivision map in which the average lot size (computed in the manner described in the first paragraph of this Section 3) is not less than 10,000 square feet, and (iii) consists of property that was Previously Taxed Undeveloped Property, but not property that in any Fiscal Year since it became classified as Developed Property has had imposed on it the applicable Assigned Special Tax but not the Alternative Special Tax. The Assigned Special Tax for Fiscal Year 1997-98 shall be as indicated below. Each July 1, commencing July 1, 1998, the Assigned Special Tax for each Class shall be increased by two percent (2%) of the amount in effect the previous year. The Special Tax may only be applied to Seniors Housing Developed Property which were initially taxed as Undeveloped Property.

PRODUCT TYPE DESCRIPTION	**ASSIGNED SPECIAL TAX (1997-98)**
1-Single Family Detached Property +4300 sq.ft. average lot size	$1196 per unit
2-Single Family Detached Property 0-4300 sq.ft. average lot size	$800 per unit
3-Single Family Attached Property	$427 per unit
4-Multifamily Property	$625 per unit

B. Undeveloped Property

The Maximum Special Tax on Undeveloped Property shall be $4,602 per acre of the land area of an Assessor's Parcel as shown on an Assessor's Parcel map of the County Assessor or, if the land area is not shown on said map, the land area on the applicable final map, parcel, or other recorded County Map. Each July 1 commencing on July 1, 1998, the Maximum Special Tax for Undeveloped Property shall be increased by two percent (2%) of the amount in effect the previous year.

C. Other Developed Property

The Maximum Special Tax on Other Developed Property shall be $4,602 per acre of the land area of an Assessor's Parcel as shown on an Assessor's Parcel map of the County Assessor or, if the land area is not shown on said map, the land area on the applicable final map, parcel or other recorded County Map. Each July 1 commencing on July 1, 1998, the Maximum Special Tax for Other Developed Property shall be increased by two percent (2%) of the maximum amount which could have been levied the previous year.

D. Seniors Housing Developed Property

The Maximum Special Tax on Senior Housing Developed Property shall be $4,602 per acre of the land area of an Assessor's Parcel as shown on an Assessor's Parcel map of the County Assessor or, if the land area is not shown on said map, the land area on the applicable final map, parcel, or other recorded County Map. Each July 1 commencing on July 1, 1998, the Maximum Special Tax for Seniors Housing Developed Property shall be increased by two percent (2%) of the maximum amount which could have been levied the previous year. The Special Tax may only be applied to Seniors Housing Developed Property consisting of Previously Taxed Undeveloped Property.

Section 4. Apportionment of Special Tax.

A. Prior to the No Additional Bonds Date

Commencing in Fiscal Year 1997-98, and for each Fiscal Year thereafter prior to the No Additional Bonds Date, the Board shall levy the Special Tax on each Assessor's Parcel of Developed Property, in an amount equal to the applicable Assigned Special Tax for that Fiscal Year, as set forth in Section 3(A) above.

If the aggregate amount of the Special Tax so levied on Residential Developed Property is less that the applicable Debt Service Requirement, the Board shall levy the Special Tax Proportionately on each parcel of Undeveloped Property up to the applicable Maximum Special Tax for that Fiscal Year, as set forth in Section 3(B) above such that the aggregate amount so levied equals the difference between the applicable Debt Service Requirement and the aggregate amount of such special tax levies on Residential Developed Property.

If the aggregate amount of the Special Tax so levied on Residential Developed Property and Undeveloped Property is less than the then applicable Debt Service Requirement, the Board shall levy the Special Tax Proportionately on each Assessor's Parcel of Other Developed Property, in an amount not in excess of the applicable Maximum Special Tax for that Fiscal Year, as set forth in Section 3(C) above such that the aggregate amount so levied equals the difference between the applicable Debt Service Requirement and the aggregate amount of such special tax levies on Residential Developed Property and Undeveloped Property.

If the aggregate amount of the Special Tax so levied on Residential Developed Property, Undeveloped Property and Other Developed Property is less than the applicable Debt Service Requirement, the Board shall levy the Special Tax Proportionately on each Assessor's Parcel that is subject to the Alternative Special Tax as the Alternative Special Tax in an amount (giving credit for the Assigned Special Tax levied pursuant to the first paragraph of this Section) not in excess of the applicable Maximum Special Tax for that fiscal year, as set forth in section 3(A) above such that the aggregate amount so levied equals the difference between the applicable Debt Service and the aggregate amount of the special tax levies on Residential Developed Property, Undeveloped Property and Other Developed Property.

If the aggregate amount of the Special Tax so levied on Residential Developed Property, Undeveloped Property and Other Developed Property is less than the applicable Debt Service Requirement, the Board shall levy the Special Tax Proportionately on each Assessor's Parcel of Seniors Housing Developed Property consisting of Previously Taxed Undeveloped Property, in an amount not in excess of the applicable Maximum Special

Tax for that Fiscal Year, as described in Section 3(D) above such that the sum of the aggregate amount of the Special Tax levied on all Taxable Property equals, but does not exceed, the then applicable Debt Service Requirement.

B. On or After the No Additional Bonds Date

Commencing with the first Fiscal Year subsequent to the No Additional Bonds Date, and for each Fiscal Year thereafter, the Board shall levy the Special Tax Proportionately on each Assessor's Parcel of Residential Developed Property, in an amount not in excess of the applicable Maximum Special Tax for that Fiscal Year, such that the aggregate amount so levied equals, but does not exceed, the then applicable Debt Service Requirement.

If the aggregate amount of the Special Tax so levied on Residential Developed Property is less than the applicable Debt Service Requirement, the Board shall levy the special Tax Proportionately on each parcel of Undeveloped Property up to the applicable Maximum Special Tax for that Fiscal Year, as set forth in Section 3(B) above such that the aggregate amount so levied equals the difference between the applicable Debt Service Requirement and the Aggregate amount of such special tax levies on Developed Property.

If the aggregate amount of the Special Tax so levied on Residential Developed Property and Undeveloped Property is less than the then applicable Debt Service Requirement, the Board shall levy the Special Tax Proportionately on each Assessor's Parcel of Other Developed Property, in an amount not in excess of the applicable Maximum Special Tax for that Fiscal Year, such that the sum of the aggregate amount of the Special Tax levied on all Residential Developed Property, Undeveloped Property and Other Developed Property equals, but does not exceed, the then applicable Debt Service Requirement.

If the aggregate amount of the Special Tax so levied on Residential Developed Property, Undeveloped Property and Other Developed Property is less than the applicable Debt Service Requirement, the Board shall levy the Special Tax Proportionately on each Assessor's Parcel that is subject to the Alternative Special Tax at the Alternative Special Tax in an amount not in excess of the applicable Maximum Special Tax for that Fiscal Year, as set forth in Section 3(A) above such that the aggregate amount so levied equals the difference between the applicable Debt Service Requirement and the aggregate amount of the special tax levies on Residential Developed Property, Undeveloped Property and Other Developed Property.

If the aggregate amount of the Special Tax so levied on Residential Developed Property, Undeveloped Property and Other Developed Property is less than the applicable Debt Service Requirement, the Board shall levy the Special Tax Proportionately on each Assessor's Parcel of Seniors Housing Developed Property consisting of Previously Taxed Undeveloped Property which was subject to the Undeveloped Property Tax, in an amount not in excess of the applicable Maximum Special Tax for that Fiscal Year, as described in section 3(D) above such that the sum of the aggregate amount of the Special Tax levied on all Taxable Property equals, but does not exceed, the then applicable Debt Service Requirement.

Section 5. Exemptions.

The Special Tax shall not be levied on parks, public properties classified as Undeveloped Property, utility properties belonging to public or private utilities, Seniors Housing Developed Property (except as provided in Section 3(D) and properties exempt from general ad valorem property taxes.

Section 6. Manner of Collection.

The Special Taxes for CFD No. 97-1 will be collected in the same manner and at the same time as ordinary ad valorem property taxes, provided, however, that CFD No. 97-1 may collect special taxes at a different time or in a different manner as determined by the Board, and the special taxes will be subject to the same penalties and procedures, sale, and lien priority in the event of delinquencies as provided for ad valorem taxes.

A three-member Appeals Board, to be appointed by the legislative body of the CFD No. 97-1, shall set forth al rules and further specifics relating to the implementation, interpretation and administration of the special tax formula. Any dispute regarding the allocation or amount of special taxes levied against any particular parcel shall be submitted to the Appeals Board for consideration.

Section 7. Prepayment.

The Board may specify conditions under which the obligation to pay the special tax may be prepaid and permanently satisfied and the lien of the special tax canceled so long as the prepayment is not less than the maximum present value of the special tax obligation.

Section 8. Limitations on Debt.

A. No CFD indebtedness shall be incurred without The Irvine Company's consent if the annual Special Tax applicable to Developed Property in each Fiscal Year is or will be less than the sum of (i) one hundred percent (100%) of the principal of and interest on bonds coming due in the bond year which ends in the next subsequent Fiscal Year (except to the extent such principal or interest is expected to be paid from proceeds from the sale of bonds or other amounts then available in the applicable debt service fund for such purposes) plus (ii) the reasonably estimated administrative expenses for the bond year referred to in clause (i).

B. No CFD indebtedness shall be incurred after the No Additional Bonds Date. If the No Additional Bonds Date occurs because The Irvine Company files with the Tustin Unified School District a certificate specifying the maximum number of dwelling units expected to be constructed in the Lower Peters Canyon Community and stating that building permits have been issued for a least 95% of said number, then, subsequent to the delivery of such a certificate neither The Irvine Company nor Irvine Company Development company nor any successor thereof shall be entitled to construct or cause to be constructed any residential dwelling unit in excess of the maximum specified by The Irvine Company without the consent of the Tustin Unified School District.

Exhibit B

CFD Boundary Map

74 26

PROPOSED BOUNDARIES OF COMMUNITY FACILITIES DISTRICT NO. 97-1 OF THE TUSTIN UNIFIED SCHOOL DISTRICT

IN THE COUNTY OF ORANGE, STATE OF CALIFORNIA

FILED THIS 11th DAY OF April, 1997, AT THE HOUR OF 1:32 O'CLOCK P.M. IN BOOK 74 PAGE 26-27 OF MAPS OF ASSESSMENT AND COMMUNITY FACILITIES DISTRICTS IN THE OFFICE OF THE COUNTY RECORDER OF THE COUNTY OF ORANGE, STATE OF CALIFORNIA.

GARY L. GRANVILLE
COUNTY RECORDER

BY Phyllis Johnson
DEPUTY

FEE $ 10.00

INSTRUMENT NO. 19970167629 M/M

I HEREBY CERTIFY THAT THE WITHIN MAP SHOWING THE BOUNDARIES OF COMMUNITY FACILITIES DISTRICT NO. 97-1, TUSTIN UNIFIED SCHOOL DISTRICT, COUNTY OF ORANGE, STATE OF CALIFORNIA, WAS APPROVED BY THE BOARD OF EDUCATION OF THE TUSTIN UNIFIED SCHOOL DISTRICT AT A REGULAR MEETING THEREOF, HELD ON THE 24th DAY OF February, 1997, BY ITS RESOLUTION NO. 03-07-97.

SECRETARY OF THE TUSTIN UNIFIED SCHOOL DISTRICT

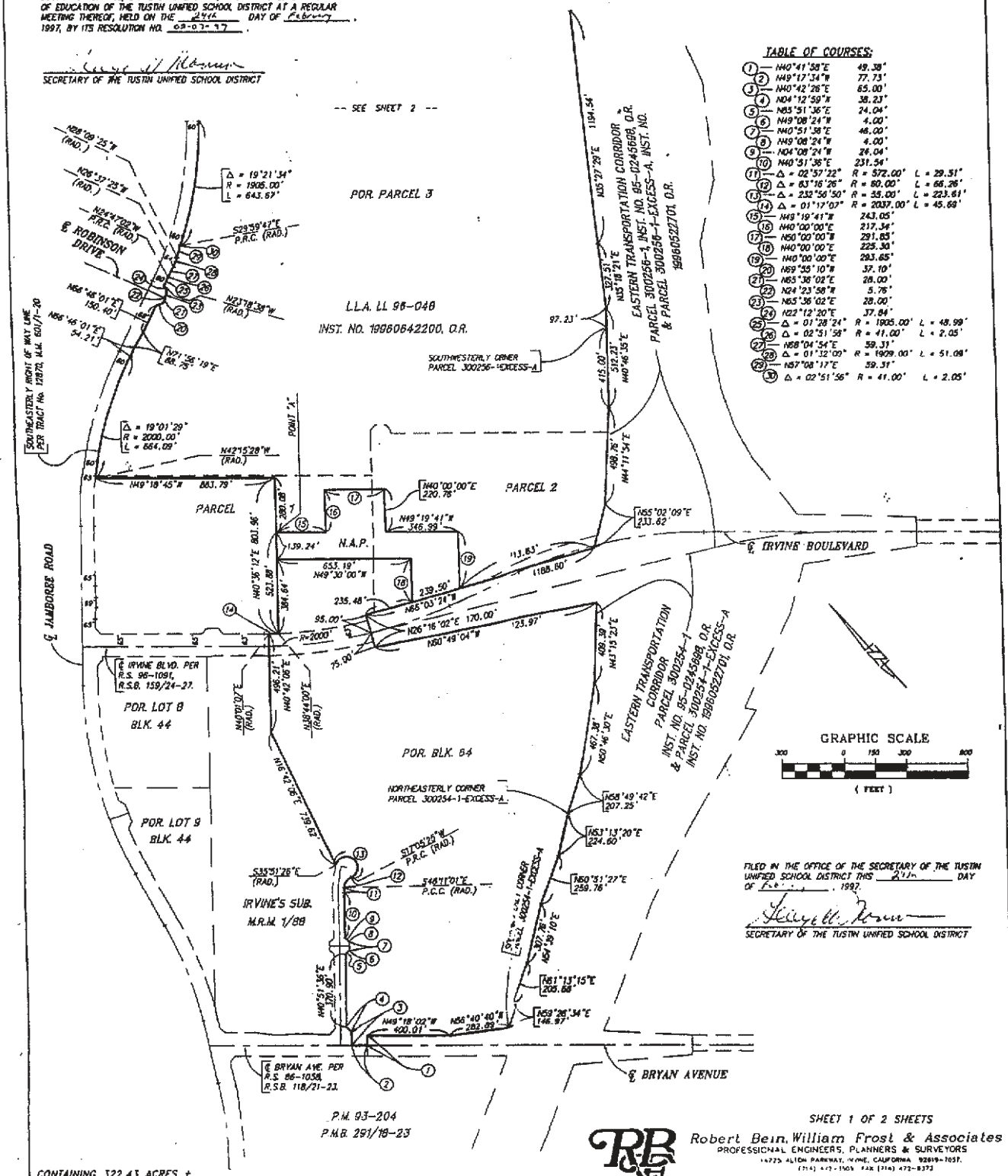

TABLE OF COURSES:

1	N40°41'58"E	49.38'	
2	N49°17'34"W	77.73'	
3	N40°42'26"E	65.00'	
4	N04°12'59"W	38.23'	
5	N85°51'36"E	24.04'	
6	N49°08'24"W	4.00'	
7	N40°51'36"E	46.00'	
8	N49°08'24"W	4.00'	
9	N04°08'24"W	24.04'	
10	N40°51'36"E	231.54'	
11	Δ = 02°57'22"	R = 572.00'	L = 29.51'
12	Δ = 83°16'26"	R = 60.00'	L = 66.26'
13	Δ = 232°56'50"	R = 55.00'	L = 223.61'
14	Δ = 01°17'07"	R = 2037.00'	L = 45.69'
15	N49°19'41"W	243.05'	
16	N40°00'00"E	217.34'	
17	N50°00'00"W	291.85'	
18	N40°00'00"E	225.30'	
19	N40°00'00"E	293.65'	
20	N69°55'10"W	37.10'	
21	N65°36'02"E	28.00'	
22	N24°23'58"W	5.76'	
23	N65°36'02"E	28.00'	
24	N22°12'20"E	37.84'	
25	Δ = 01°28'24"	R = 1905.00'	L = 48.99'
26	Δ = 02°51'56"	R = 41.00'	L = 2.05'
27	N68°04'54"E	59.31'	
28	Δ = 01°32'00"	R = 1909.00'	L = 51.09'
29	N57°08'17"E	59.31'	
30	Δ = 02°51'56"	R = 41.00'	L = 2.05'

FILED IN THE OFFICE OF THE SECRETARY OF THE TUSTIN UNIFIED SCHOOL DISTRICT THIS 24th DAY OF February, 1997.

SECRETARY OF THE TUSTIN UNIFIED SCHOOL DISTRICT

SHEET 1 OF 2 SHEETS

Robert Bein, William Frost & Associates
PROFESSIONAL ENGINEERS, PLANNERS & SURVEYORS
14725 ALTON PARKWAY, IRVINE, CALIFORNIA 92619-7057
(714) 472-3505 FAX (714) 472-8373

CONTAINING 322.43 ACRES ±

C:\CPPS\PDATA\33112\DWG\OFD-1.DWG

JULY 19, 1997

JANUARY 31, 1997

JN 33112

74 27

PROPOSED BOUNDARIES OF COMMUNITY FACILITIES DISTRICT NO. 97-1 OF THE TUSTIN UNIFIED SCHOOL DISTRICT

IN THE COUNTY OF ORANGE, STATE OF CALIFORNIA

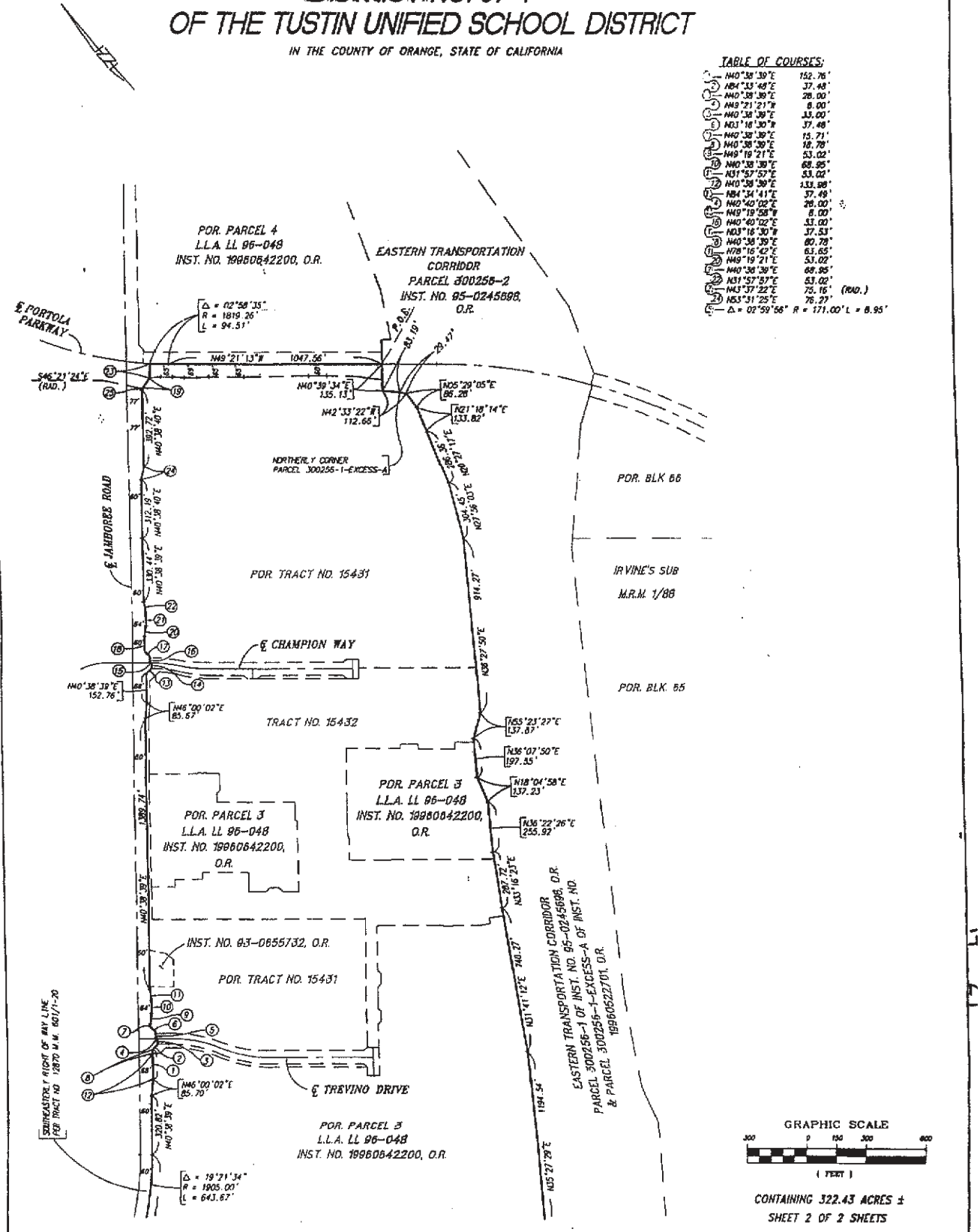

CONTAINING 322.43 ACRES ±

SHEET 2 OF 2 SHEETS

Rober Bein, William Frost & Associates
PROFESSIONAL ENGINEERS, PLANNERS & SURVEYORS
14725 ALTON PARKWAY, IRVINE, CALIFORNIA 92618-2057
(714) 472-3505 FAX (714) 472-8373

FEBRUARY 19, 1997

JANUARY 31, 1997

75 20

ANNEXATION NO. 1 TO COMMUNITY FACILITIES DISTRICT NO. 97-1 OF THE TUSTIN UNIFIED SCHOOL DISTRICT

IN THE CITY OF IRVINE, COUNTY OF ORANGE, STATE OF CALIFORNIA

PER BOUNDARY MAP OF COMMUNITY FACILITIES DISTRICT NO. 97-1 OF THE TUSTIN UNIFIED SCHOOL DISTRICT, RECORDED APRIL 11, 1997, IN BOOK 74, PAGES 26 AND 27 OF THE BOOK OF MAPS OF ASSESSMENT AND COMMUNITY FACILITIES DISTRICTS AS INSTRUMENT NO. 19970167629, O.R.

FILED THIS 18th DAY OF March, 1998, AT THE HOUR OF 9:51 O'CLOCK A.M. IN BOOK 75 PAGES 20-24 OF MAPS OF ASSESSMENT AND COMMUNITY FACILITIES DISTRICTS IN THE OFFICE OF THE COUNTY RECORDER OF THE COUNTY OF ORANGE, STATE OF CALIFORNIA.

GARY L. GRANVILLE
COUNTY RECORDER

BY [signature]
DEPUTY

FEE $ Exempt

INSTRUMENT NO. 19980153650 M

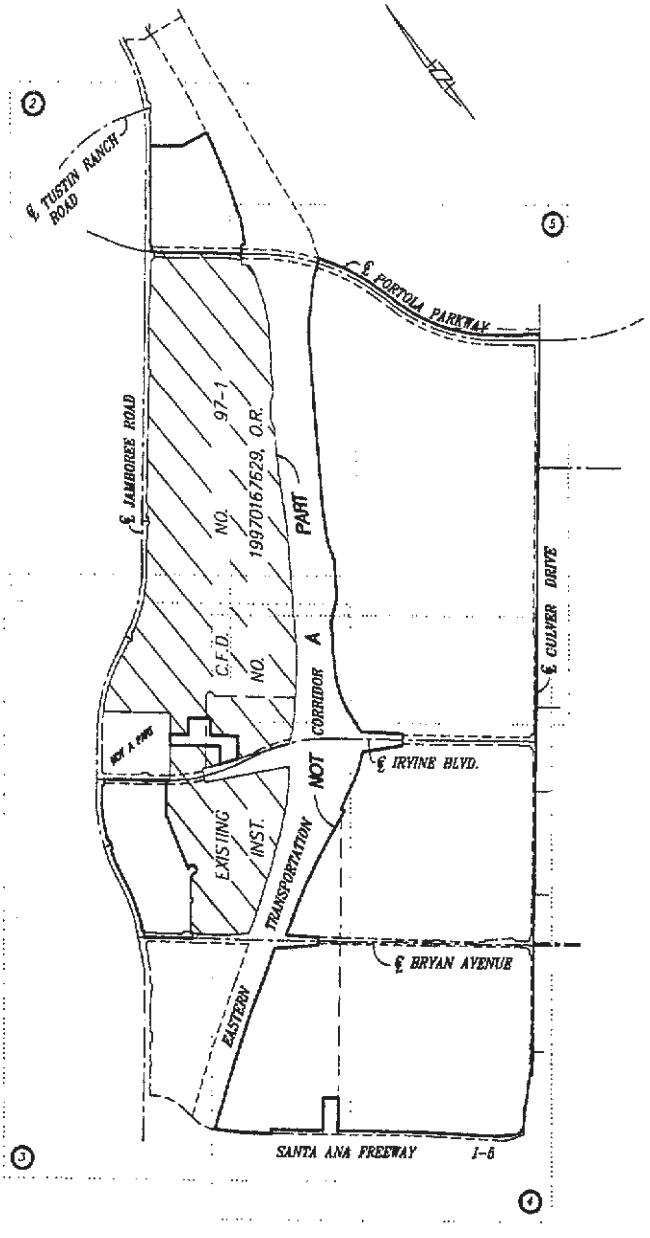

INDEX MAP
NOT TO SCALE
(2) INDICATES SHEET NUMBER

PREPARED BY ME OR UNDER MY DIRECT SUPERVISION.

[signature]
KEVIN D. McHUGH JR., PLS 6310

PROFESSIONAL LAND SURVEYOR KEVIN D. McHUGH JR. NO. 6310 EXP. 9-30-98 STATE OF CALIFORNIA

I HEREBY CERTIFY THAT THE WITHIN MAP SHOWING THE BOUNDARIES OF ANNEXATION NO. 1 TO COMMUNITY FACILITIES DISTRICT NO. 97-1, TUSTIN UNIFIED SCHOOL DISTRICT, COUNTY OF ORANGE, STATE OF CALIFORNIA, WAS APPROVED BY THE BOARD OF EDUCATION OF THE TUSTIN UNIFIED SCHOOL DISTRICT AT A REGULAR MEETING THEREOF, HELD ON THE 4th DAY OF March, 1998, BY IT'S RESOLUTION NO. 97-1-04.

[signature]
SECRETARY OF THE TUSTIN UNIFIED SCHOOL DISTRICT

FILED IN THE OFFICE OF THE SECRETARY OF THE TUSTIN UNIFIED SCHOOL DISTRICT THIS 17th DAY OF March, 1998.

[signature]
SECRETARY OF THE TUSTIN UNIFIED SCHOOL DISTRICT

LEGEND

DENOTES EXISTING COMMUNITY FACILITIES DISTRICT NO. 97-1 OF THE TUSTIN UNIFIED SCHOOL DISTRICT RECORDED IN BOOK 74 PAGES 26 & 27 OF MAPS OF ASSESSMENT AND COMMUNITY FACILITIES DISTRICTS AS INST. NO. 19970167629 OF OFFICIAL RECORDS.

CONTAINING: 824.1 ACRES

SHEET 1 OF 5 SHEETS

Robert Bein, William Frost & Associates
PROFESSIONAL ENGINEERS, PLANNERS & SURVEYORS
14725 ALTON PARKWAY, IRVINE, CALIFORNIA 92618-7057
(714) 472-3585 FAX (714) 472-8373

REVISED MARCH 11, 1998 JANUARY 4, 1998 JN 34377

G:\DRPS\PDATA\34377\DWG\ANX-REV1.DWG

75 20

ANNEXATION NO. 1 TO COMMUNITY FACILITIES DISTRICT NO. 97-1 OF THE TUSTIN UNIFIED SCHOOL DISTRICT

IN THE CITY OF IRVINE, COUNTY OF ORANGE, STATE OF CALIFORNIA

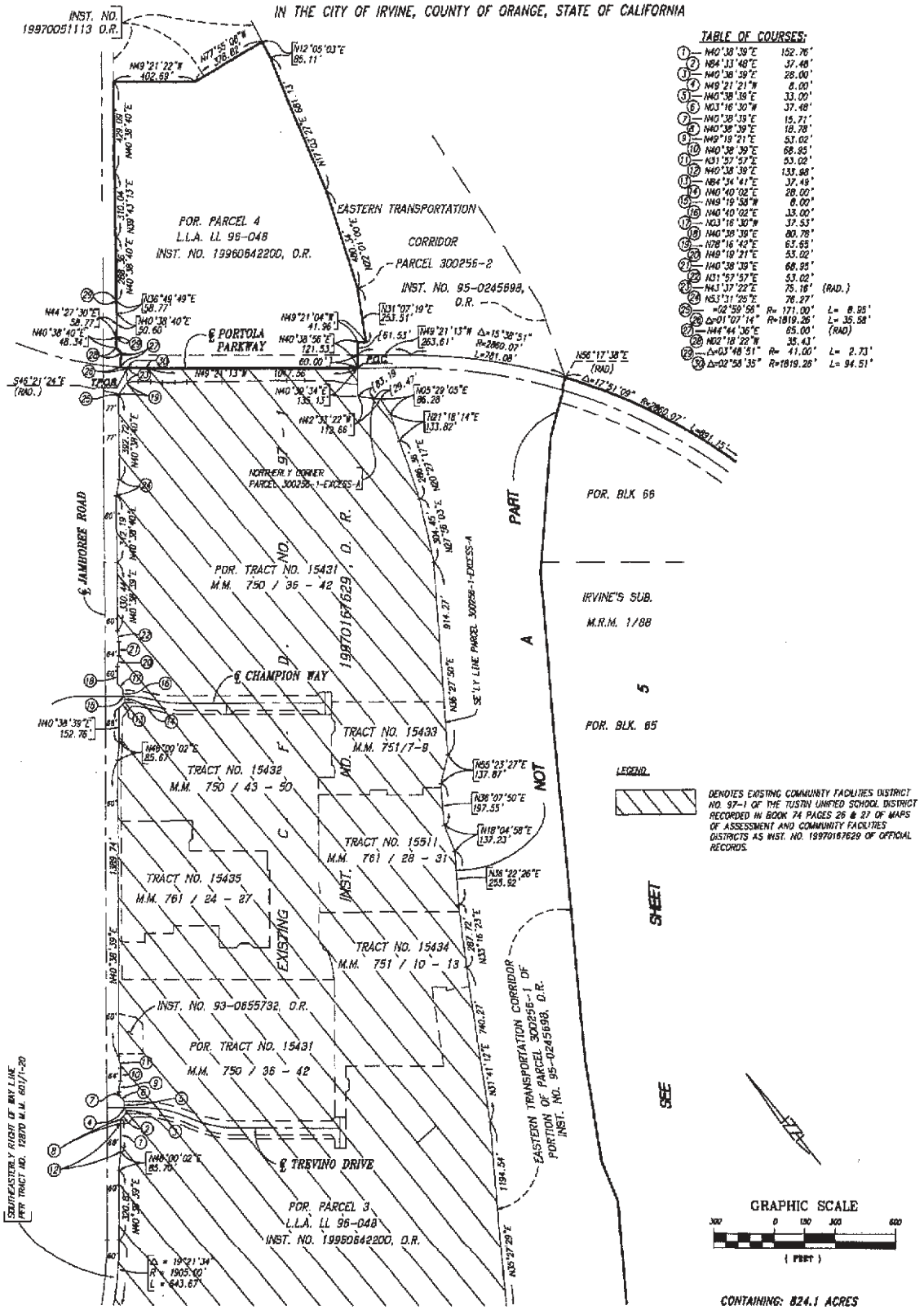

TABLE OF COURSES:

1	N40°38'39"E	152.76'
2	N84°33'48"E	37.48'
3	N40°38'39"E	28.00'
4	N49°21'21"W	8.00'
5	N40°38'39"E	33.00'
6	N03°18'30"W	37.48'
7	N40°38'39"E	15.71'
8	N40°38'39"E	18.38'
9	N49°19'21"E	53.02'
10	N40°38'39"E	68.85'
11	N31°57'57"E	53.02'
12	N40°38'39"E	135.98'
13	N84°34'41"E	37.49'
14	N40°40'02"E	28.00'
15	N49°19'58"W	8.00'
16	N40°40'02"E	33.00'
17	N03°18'30"W	37.53'
18	N40°38'39"E	80.78'
19	N28°16'42"E	63.65'
20	N49°19'21"E	53.02'
21	N40°38'39"E	68.95'
22	N31°57'57"E	53.02'
23	N43°37'22"E	75.18' (RAD.)
24	N53°31'25"E	76.27'
25	=02°59'56"	R= 171.00' L= 8.95'
26	Δ=01°07'14"	R=1819.26' L= 35.58' (RAD)
27	N44°44'36"E	65.00'
28	N02°18'22"W	35.43'
29	Δ=03°48'51"	R= 41.00' L= 2.73'
30	Δ=02°58'35"	R=1819.26' L= 94.51'

CONTAINING: 824.1 ACRES

SHEET 2 OF 5 SHEETS

Robert Bein, William Frost & Associates
PROFESSIONAL ENGINEERS, PLANNERS & SURVEYORS
14725 ALTON PARKWAY, IRVINE, CALIFORNIA 92618-7687.
(714) 472-3505 FAX (714) 472-8373

REVISED MARCH 11, 1998 FEBRUARY 4, 1998 JN 34377

G:\CAD\PDATA\34377\DWG\ANX-REV2.DWG

ANNEXATION NO. 1 TO COMMUNITY FACILITIES DISTRICT NO. 97-1 OF THE TUSTIN UNIFIED SCHOOL DISTRICT

IN THE CITY OF IRVINE, COUNTY OF ORANGE, STATE OF CALIFORNIA

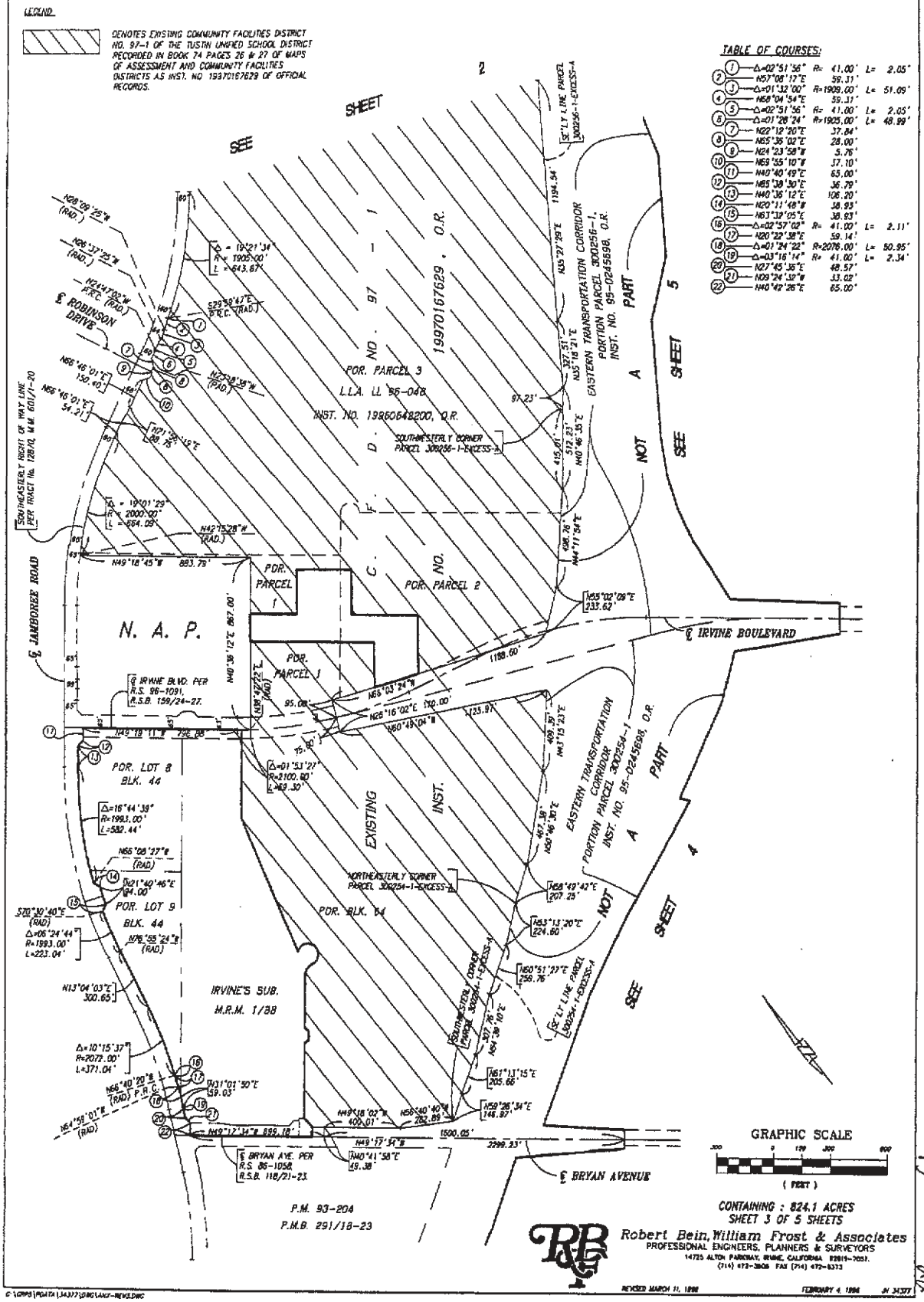

ANNEXATION NO. 1
TO COMMUNITY FACILITIES DISTRICT NO. 97-1
OF THE TUSTIN UNIFIED SCHOOL DISTRICT

IN THE CITY OF IRVINE, COUNTY OF ORANGE, STATE OF CALIFORNIA

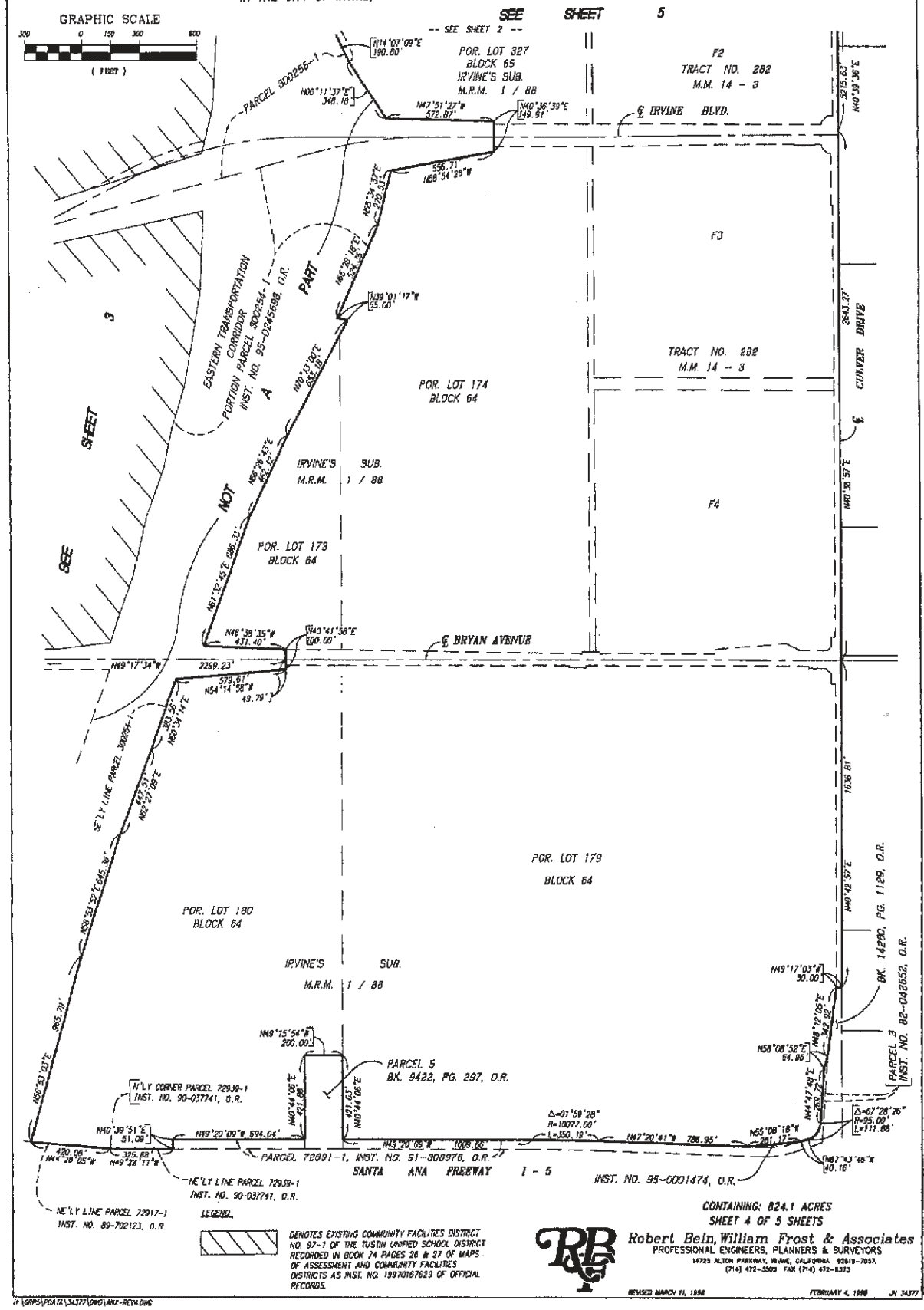

CONTAINING: 824.1 ACRES
SHEET 4 OF 5 SHEETS

Robert Bein, William Frost & Associates
PROFESSIONAL ENGINEERS, PLANNERS & SURVEYORS
14725 ALTON PARKWAY, IRVINE, CALIFORNIA 92618-7057
(714) 472-5500 FAX (714) 472-8373

REVISED MARCH 11, 1998 FEBRUARY 4, 1998 JN 34377

H:\GRPS\PDATA\34377\DWG\ANX-REV4.DWG

ANNEXATION NO. 1
TO COMMUNITY FACILITIES DISTRICT NO. 97-1
OF THE TUSTIN UNIFIED SCHOOL DISTRICT

IN THE CITY OF IRVINE, COUNTY OF ORANGE, STATE OF CALIFORNIA

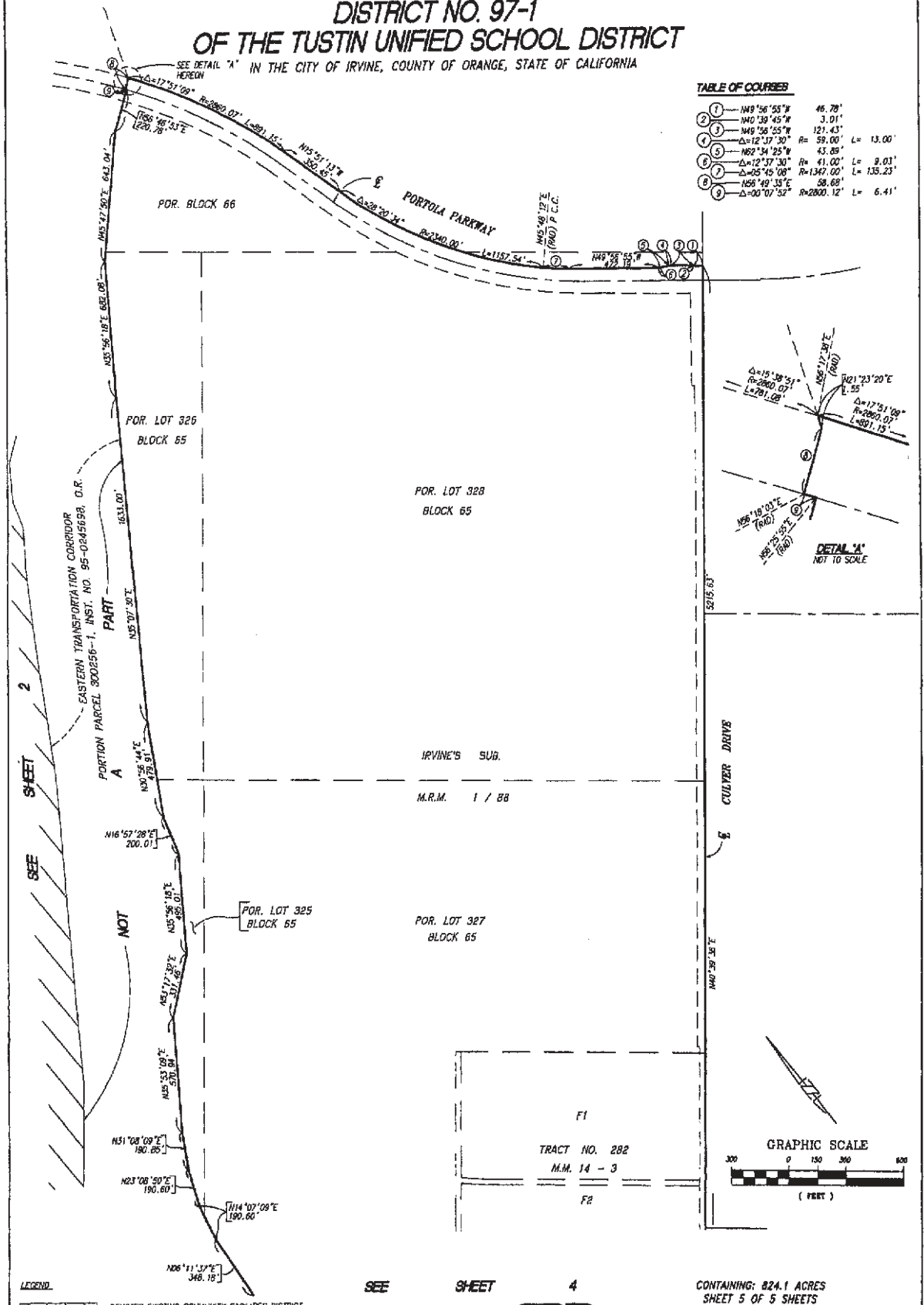

TABLE OF COURSES

1	N49°56'55"W	46.78'	
2	N40°39'45"W	3.01'	
3	N49°56'55"W	121.43'	
4	Δ=12°37'30"	R= 59.00'	L= 13.00'
5	N62°34'25"W	43.89'	
6	Δ=12°37'30"	R= 41.00'	L= 9.03'
7	Δ=05°45'08"	R=1347.00'	L= 135.23'
8	N56°49'33"E	58.68'	
9	Δ=00°07'52"	R=2860.12'	L= 6.41'

LEGEND

DENOTES EXISTING COMMUNITY FACILITIES DISTRICT NO. 97-1 OF THE TUSTIN UNIFIED SCHOOL DISTRICT RECORDED IN BOOK 74 PAGES 26 & 27 OF MAPS OF ASSESSMENT AND COMMUNITY FACILITIES DISTRICTS AS INST. NO. 19970167629 OF OFFICIAL RECORDS.

SEE SHEET 4

CONTAINING: 824.1 ACRES
SHEET 5 OF 5 SHEETS

Robert Bein, William Frost & Associates
PROFESSIONAL ENGINEERS, PLANNERS & SURVEYORS
14725 ALTON PARKWAY, IRVINE, CALIFORNIA 92618-7067.
(714) 472-3508 FAX (714) 472-8375

REVISED MARCH 11, 1998 FEBRUARY 6, 1998 JN 34377

G:\ORPS\PDATA\34377\DWG\ANX-REV5.DWG

Exhibit C

Assessor's Parcel Maps

THIS MAP WAS PREPARED FOR ORANGE COUNTY ASSESSOR DEPT. PURPOSES ONLY. THE ASSESSOR MAKES NO GUARANTEE AS TO ITS ACCURACY NOR ASSUMES ANY LIABILITY FOR OTHER USES. NOT TO BE REPRODUCED. ALL RIGHTS RESERVED.
© COPYRIGHT ORANGE COUNTY ASSESSOR 2026

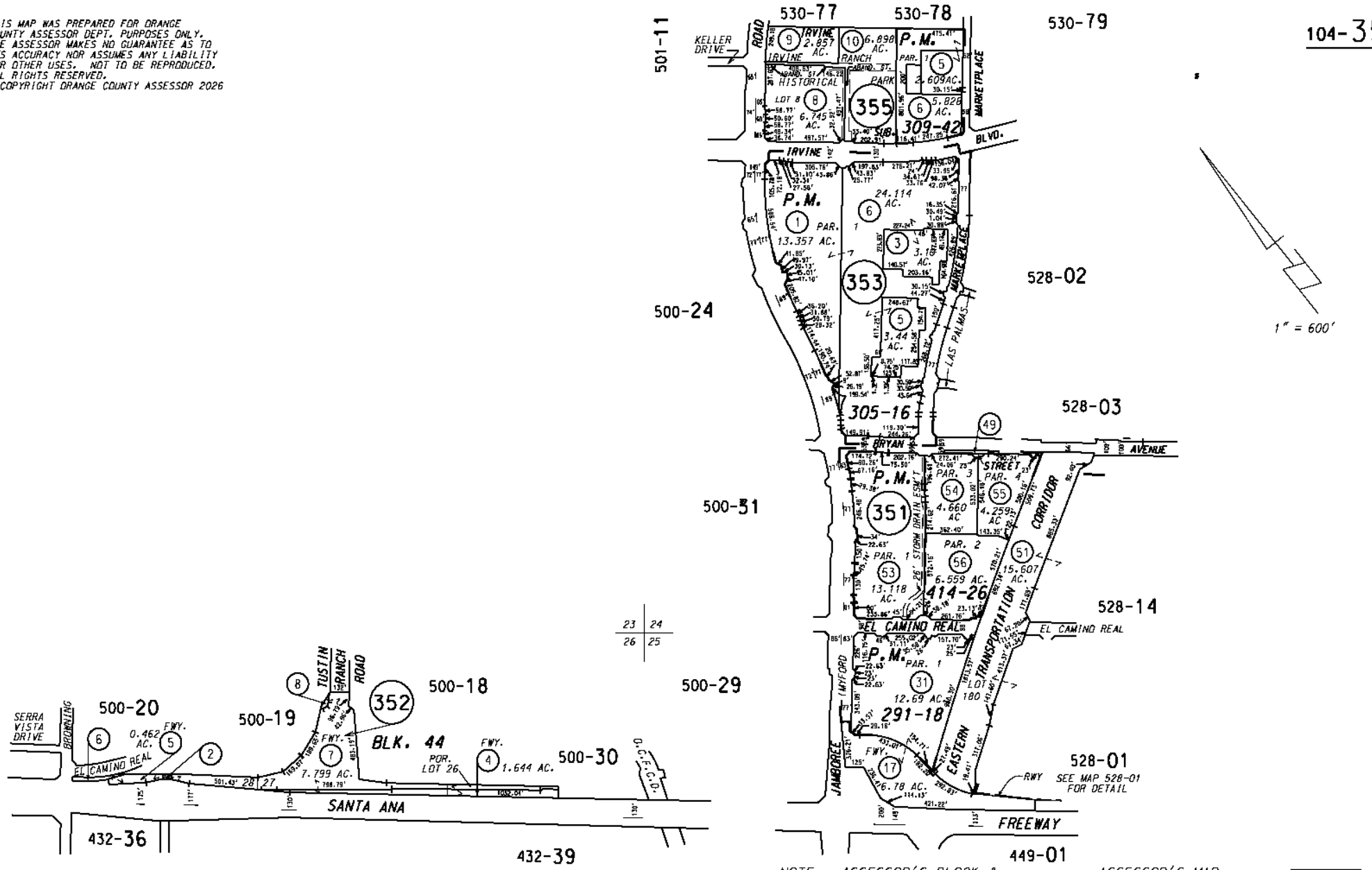

MARCH 1958 — IRVINE SUB. PARCEL MAP — M.M. 1-88 P.M. 291-18, 305-16, 309-42, 414-26

NOTE - ASSESSOR'S BLOCK & PARCEL NUMBERS SHOWN IN CIRCLES

ASSESSOR'S MAP BOOK 104 PAGE 35 COUNTY OF ORANGE

THIS MAP WAS PREPARED FOR ORANGE COUNTY ASSESSOR DEPT. PURPOSES ONLY. THE ASSESSOR MAKES NO GUARANTEE AS TO ITS ACCURACY NOR ASSUMES ANY LIABILITY FOR OTHER USES. NOT TO BE REPRODUCED. ALL RIGHTS RESERVED.
© COPYRIGHT ORANGE COUNTY ASSESSOR 2005

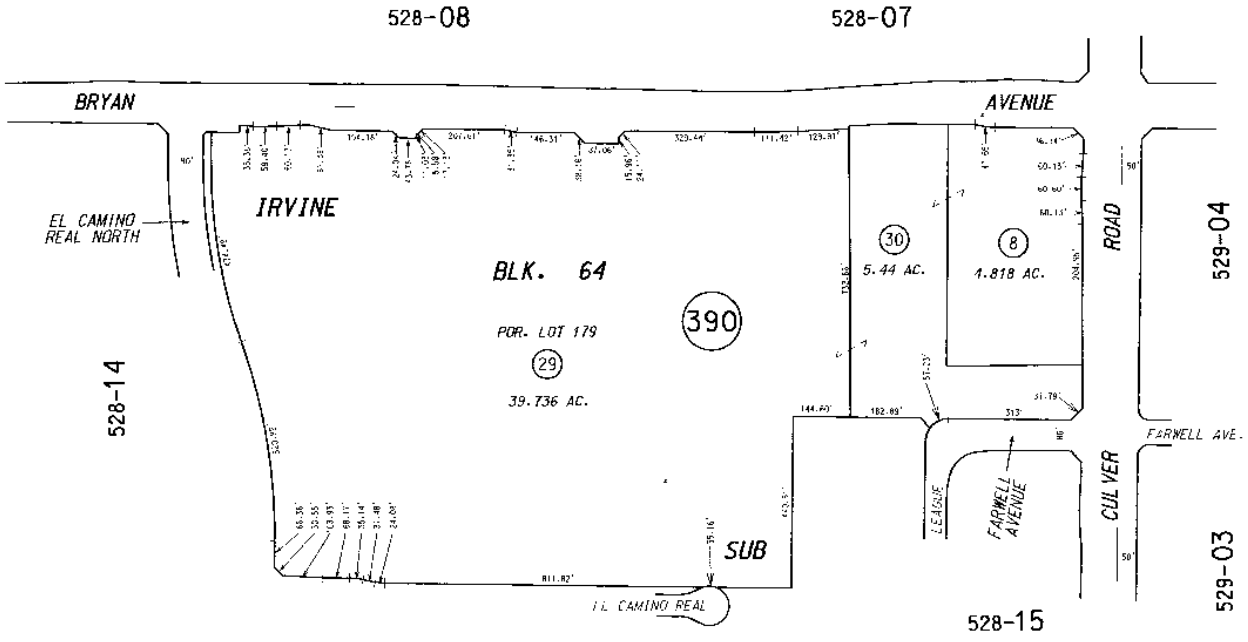

1" = 300'

MARCH 1958

IRVINE SUB. M.M. 1-88

NOTE - ASSESSOR'S BLOCK & PARCEL NUMBERS SHOWN IN CIRCLES

ASSESSOR'S MAP BOOK 104 PAGE 39 COUNTY OF ORANGE

THIS MAP WAS PREPARED FOR ORANGE COUNTY ASSESSOR DEPT. PURPOSES ONLY. THE ASSESSOR MAKES NO GUARANTEE AS TO ITS ACCURACY NOR ASSUMES ANY LIABILITY FOR OTHER USES. NOT TO BE REPRODUCED. ALL RIGHTS RESERVED.
© COPYRIGHT ORANGE COUNTY ASSESSOR 2000

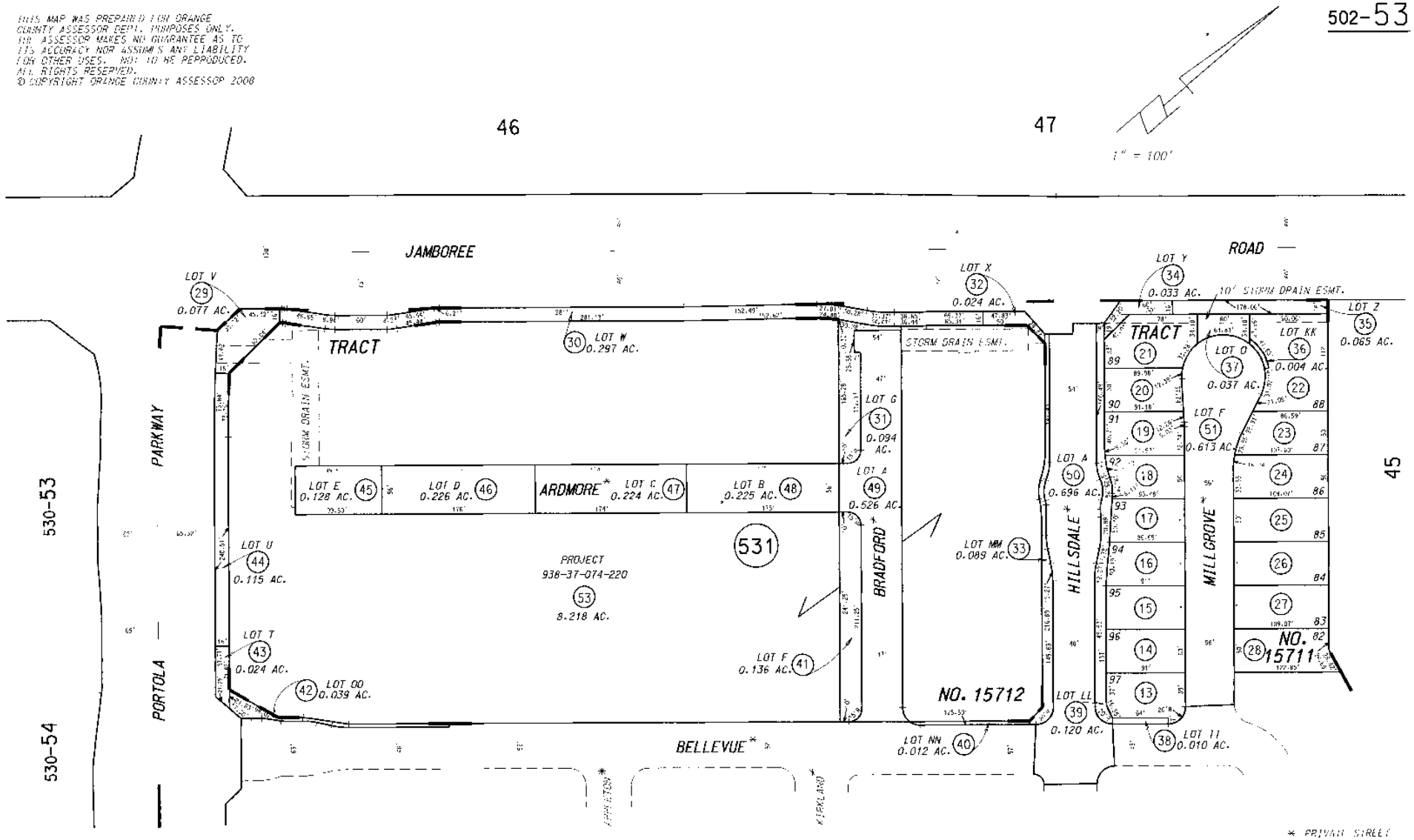

JANUARY 2000

TRACT NO. 15711 M.M. 786-01 to 07 inc.
TRACT NO. 15712 M.M. 786-37 to 39 inc.

NOTE - ASSESSOR'S BLOCK & PARCEL NUMBERS SHOWN IN CIRCLES

ASSESSOR'S MAP
BOOK 502 PAGE 53
COUNTY OF ORANGE

THIS MAP WAS PREPARED FOR ORANGE COUNTY ASSESSOR DEPT. PURPOSES ONLY. THE ASSESSOR MAKES NO GUARANTEE AS TO ITS ACCURACY NOR ASSUMES ANY LIABILITY FOR OTHER USES. NOT TO BE REPRODUCED. ALL RIGHTS RESERVED.
© COPYRIGHT ORANGE COUNTY ASSESSOR 2000

PROJECT 938-37

LOCATED ON APN 502-531-52
LOCATED ON APN 502-531-53

50253.01

1" = 100'

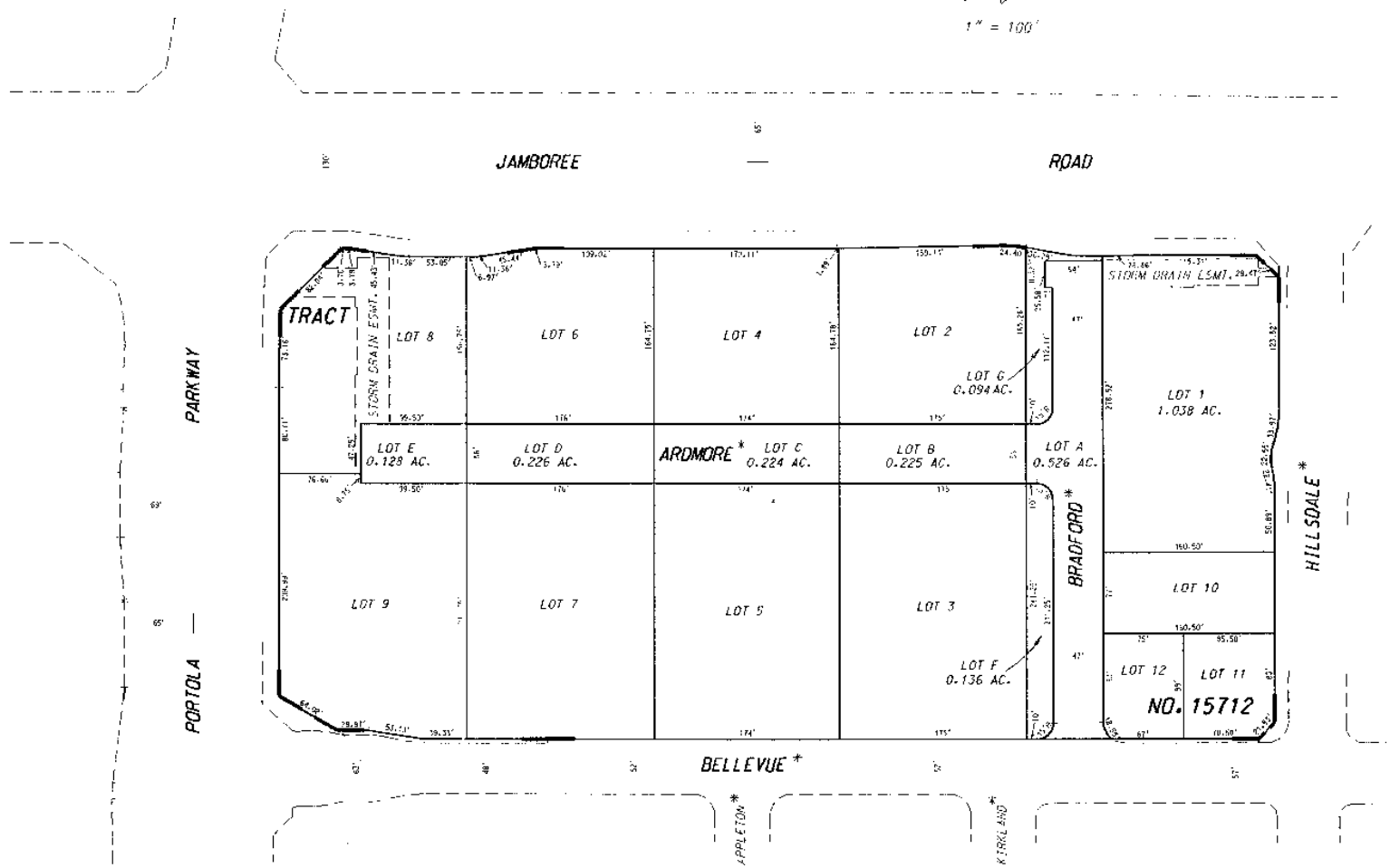

* PRIVATE STREET

JANUARY 2000

CONDOMINIUM

INDEX, TRACT NO. 15712

PROJECT NO. 938-37 TRACT NO. 15712 NO. OF LOTS: 12 A. P. No. 502-531-53

BILLING NO.	LOCATED ON LOT	UNIT NO.	COMMON AREA
938-37-074	Lot 3	34	Und. 1/18 Int in Lot 3
938-37-075	"	35	"
938-37-076	"	36	"
938-37-077	"	37	"
938-37-078	"	38	"
938-37-079	"	39	"
938-37-080	"	40	"
938-37-081	"	41	"
938-37-082	"	42	"
938-37-083	"	43	"
938-37-084	"	44	"
938-37-085	"	45	"
938-37-086	"	142	"
938-37-087	"	143	"
938-37-088	"	144	"
938-37-089	"	145	"
938-37-090	"	146	"
938-37-091	"	147	"
938-37-092	Lot 1	58	Und. 1/18 Int in Lot 1
938-37-093	"	59	"
938-37-094	"	60	"
938-37-095	"	61	"
938-37-096	"	62	"
938-37-097	"	63	"
938-37-098	"	64	"
938-37-099	"	65	"
938-37-100	"	66	"
938-37-101	"	67	"
938-37-102	"	68	"
938-37-103	"	69	"
938-37-104	"	70	"
938-37-105	"	71	"
938-37-106	"	72	"
938-37-107	"	73	"
938-37-108	"	74	"
938-37-109	"	75	"
938-37-110	Lot 2	76	Und. 1/12 Int in Lot 2
938-37-111	"	77	"
938-37-112	"	78	"
938-37-113	"	79	"
938-37-114	"	80	"
938-37-115	"	81	"
938-37-116	"	82	"
938-37-117	"	83	"
938-37-118	"	84	"
938-37-119	"	85	"
938-37-120	"	86	"
938-37-121	"	87	"
938-37-122	Lot 4	88	Und. 1/12 Int in Lot 4
938-37-123	"	89	"

50253.02

CONDOMINIUM

INDEX, TRACT NO. 15712

PROJECT NO. 938-37 TRACT NO. 15712 NO. OF LOTS: 12 A. P. No. 502-531-53

BILLING NO.	LOCATED ON LOT	UNIT NO.	COMMON AREA
938-37-124	Lot 4	90	Und. 1/12 Int in Lot 4
938-37-125	"	91	"
938-37-126	"	92	"
938-37-127	"	93	"
938-37-128	"	94	"
938-37-129	"	95	"
938-37-130	"	96	"
938-37-131	"	97	"
938-37-132	"	98	"
938-37-133	"	99	"
938-37-134	Lot 6	100	Und. 1/12 Int in Lot 6
938-37-135	"	101	"
938-37-136	"	102	"
938-37-137	"	103	"
938-37-138	"	104	"
938-37-139	"	105	"
938-37-140	"	106	"
938-37-141	"	107	"
938-37-142	"	108	"
938-37-143	"	109	"
938-37-144	"	110	"
938-37-145	"	111	"
938-37-146	Lot 8	112	Und. 1/12 Int in Lot 8
938-37-147	"	113	"
938-37-148	"	114	"
938-37-149	"	115	"
938-37-150	"	116	"
938-37-151	"	117	"
938-37-152	"	118	"
938-37-153	"	119	"
938-37-154	"	120	"
938-37-155	"	121	"
938-37-156	"	122	"
938-37-157	"	123	"
938-37-158	Lot 7	10	Und. 1/18 Int in Lot 7
938-37-159	"	11	"
938-37-160	"	12	"
938-37-161	"	13	"
938-37-162	"	14	"
938-37-163	"	15	"
938-37-164	"	16	"
938-37-165	"	17	"
938-37-166	"	18	"
938-37-167	"	19	"
938-37-168	"	20	"
938-37-169	"	21	"
938-37-170	"	130	"
938-37-171	"	131	"
938-37-172	"	132	"
938-37-173	"	133	"

50253.03

CONDOMINIUM

INDEX, TRACT NO. 15712

PROJECT NO. 938-37 TRACT NO. 15712 NO. OF LOTS: 12 A. P. No. 502-531-53

BILLING NO.	LOCATED ON LOT	UNIT NO.	COMMON AREA
938-37-174	Lot 7	134	Und. 1/18 Int in Lot 7
938-37-175	"	135	"
938-37-176	Lot 5	22	Und. 1/18 Int in Lot 5
938-37-177	"	23	"
938-37-178	"	24	"
938-37-179	"	25	"
938-37-180	"	26	"
938-37-181	"	27	"
938-37-182	"	28	"
938-37-183	"	29	"
938-37-184	"	30	"
938-37-185	"	31	"
938-37-186	Lot 5	32	Und. 1/18 Int in Lot 5
938-37-187	"	33	"
938-37-188	"	136	"
938-37-189	"	137	"
938-37-190	"	138	"
938-37-191	"	139	"
938-37-192	"	140	"
938-37-193	"	141	"
938-37-194	Lot 9	1	Und. 1/15 Int in Lot 9
938-37-195	"	2	"
938-37-196	"	3	"
938-37-197	"	4	"
938-37-198	"	5	"
938-37-199	"	6	"
938-37-200	"	7	"
938-37-201	"	8	"
938-37-202	"	9	"
938-37-203	"	124	"
938-37-204	"	125	"
938-37-205	"	126	"
938-37-206	"	127	"
938-37-207	"	128	"
938-37-208	"	129	"
938-37-209	Lot 12	46	Und. 1/3 Int in Lot 12
938-37-210	"	47	"
938-37-211	"	48	"
938-37-212	Lot 11	49	Und. 1/9 Int in Lots 10 & 11
938-37-213	"	50	"
938-37-214	"	51	"
938-37-215	Lot 10	52	"
938-37-216	"	53	"
938-37-217	"	54	"
938-37-218	"	55	"
938-37-219	"	56	"
938-37-220	"	57	"

THIS MAP WAS PREPARED FOR ORANGE COUNTY ASSESSOR WEB PURPOSES ONLY. THE ASSESSOR MAKES NO GUARANTEE AS TO ITS ACCURACY NOR ASSUMES ANY LIABILITY FOR OTHER USES. NOT TO BE REPRODUCED. ALL RIGHTS RESERVED.
© COPYRIGHT ORANGE COUNTY ASSESSOR 2008

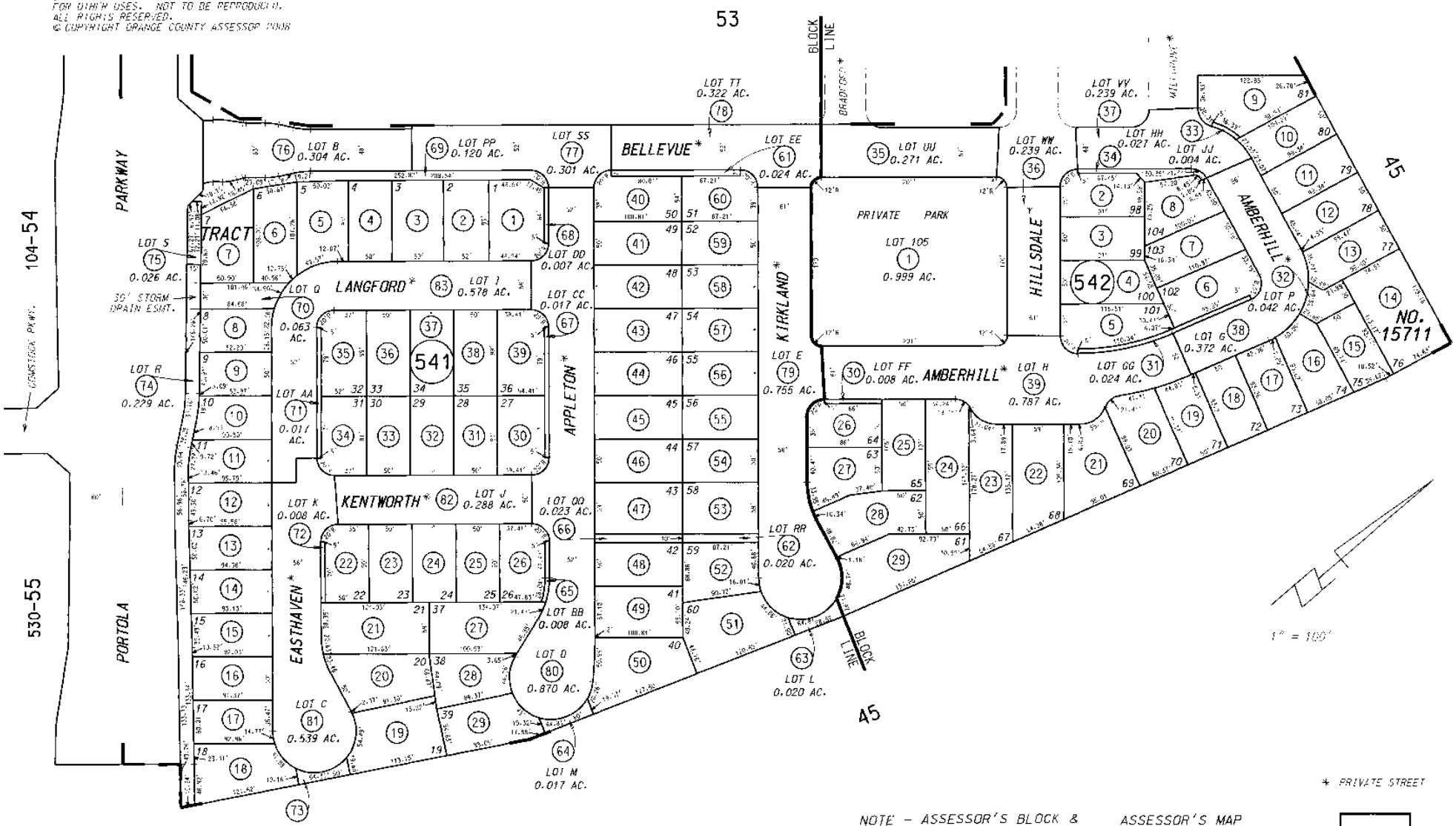

JANUARY 2000 TRACT NO. 15711 M.M. 786-01 to 07 inc.

NOTE - ASSESSOR'S BLOCK & PARCEL NUMBERS SHOWN IN CIRCLES

ASSESSOR'S MAP BOOK 502 PAGE 54 COUNTY OF ORANGE

THIS MAP WAS PREPARED FOR ORANGE COUNTY ASSESSOR DEPT. PURPOSES ONLY. THE ASSESSOR MAKES NO GUARANTEE AS TO ITS ACCURACY NOR ASSUMES ANY LIABILITY FOR OTHER USES. NOT TO BE REPRODUCED. ALL RIGHTS RESERVED.
© COPYRIGHT ORANGE COUNTY ASSESSOR 2026

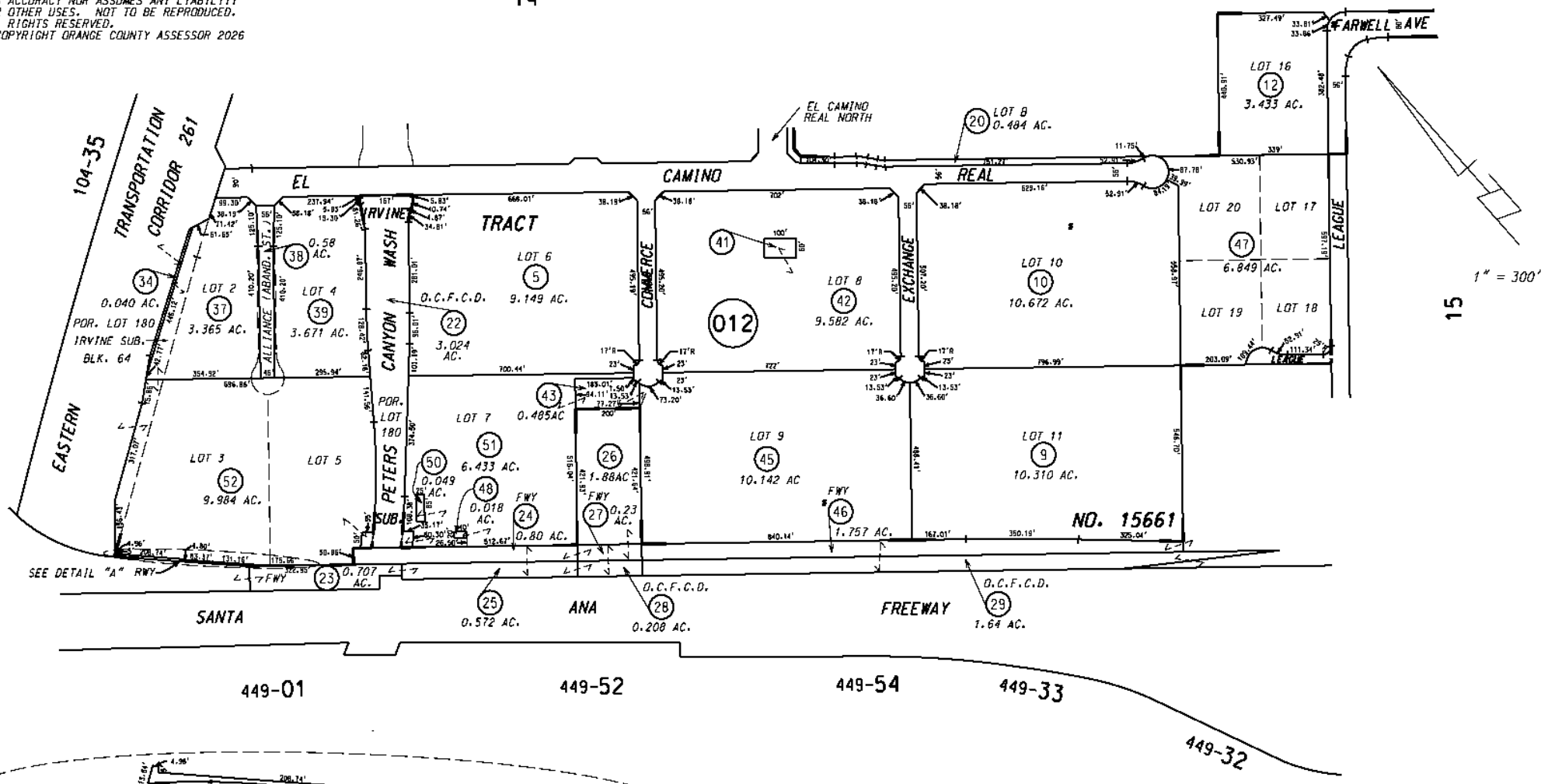

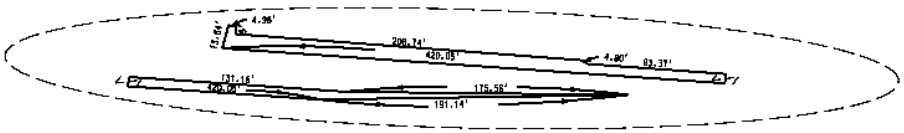

JANUARY 1999

IRVINE SUB.
TRACT NO. 15661

M.M. 1-88
M.M. 770-12 to 20 inc.

NOTE - ASSESSOR'S BLOCK & PARCEL NUMBERS SHOWN IN CIRCLES

ASSESSOR'S MAP
BOOK 528 PAGE 01
COUNTY OF ORANGE

THIS MAP WAS PREPARED FOR ORANGE COUNTY ASSESSOR DEPT. PURPOSES ONLY. THE ASSESSOR MAKES NO GUARANTEE AS TO ITS ACCURACY NOR ASSUMES ANY LIABILITY FOR OTHER USES. NOT TO BE REPRODUCED. ALL RIGHTS RESERVED.
© COPYRIGHT ORANGE COUNTY ASSESSOR 2006

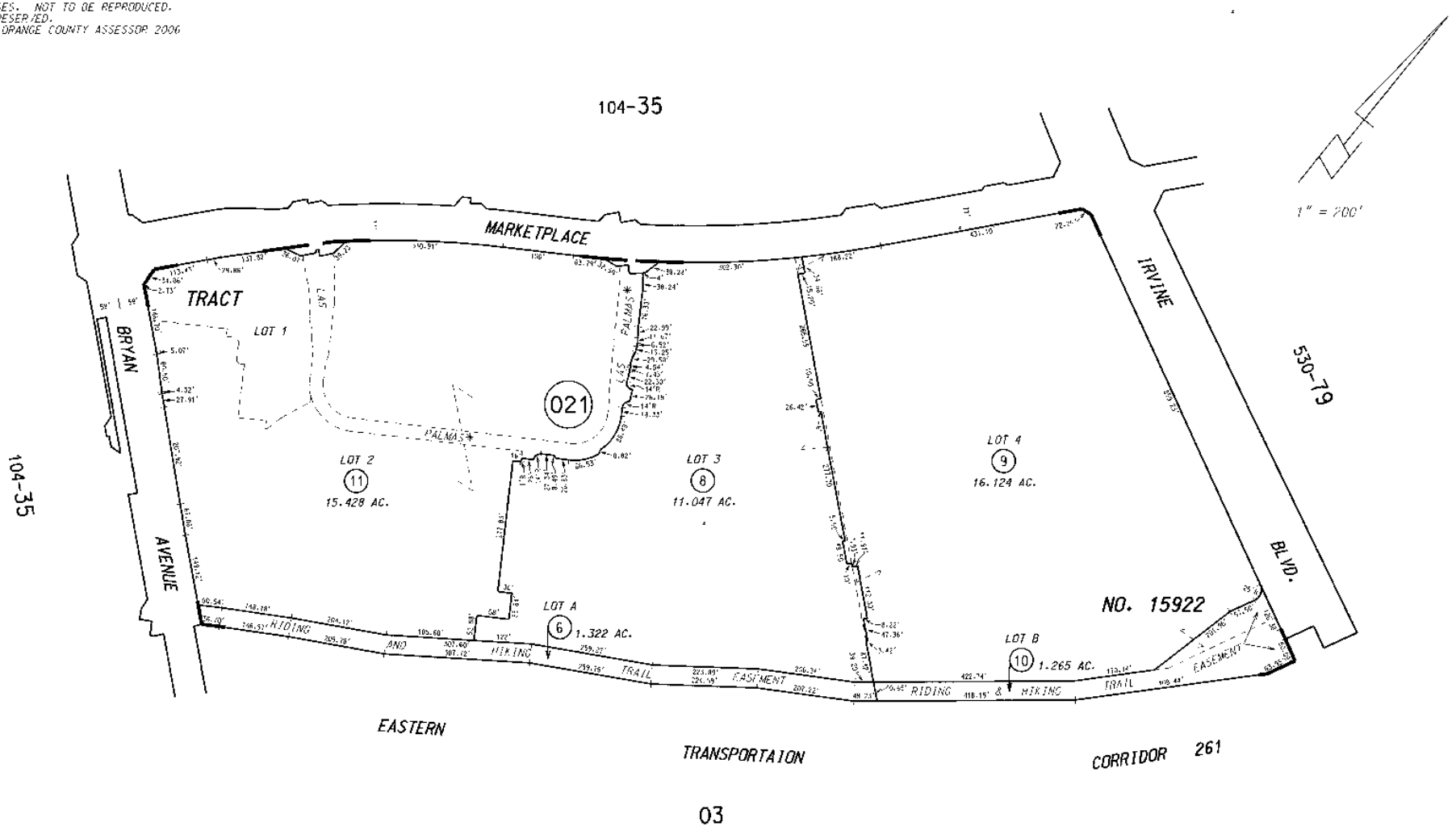

* PRIVATE STREET

JANUARY 2001 | TRACT NO. 15922 | M.M. 802-39 to 43 inc.

NOTE – ASSESSOR'S BLOCK & PARCEL NUMBERS SHOWN IN CIRCLES

ASSESSOR'S MAP BOOK 528 PAGE 02 COUNTY OF ORANGE

THIS MAP WAS PREPARED FOR ORANGE COUNTY ASSESSOR DEPT. PURPOSES ONLY. THE ASSESSOR MAKES NO GUARANTEE AS TO ITS ACCURACY NOR ASSUMES ANY LIABILITY FOR OTHER USES. NOT TO BE REPRODUCED. ALL RIGHTS RESERVED.
© COPYRIGHT ORANGE COUNTY ASSESSOR 2006

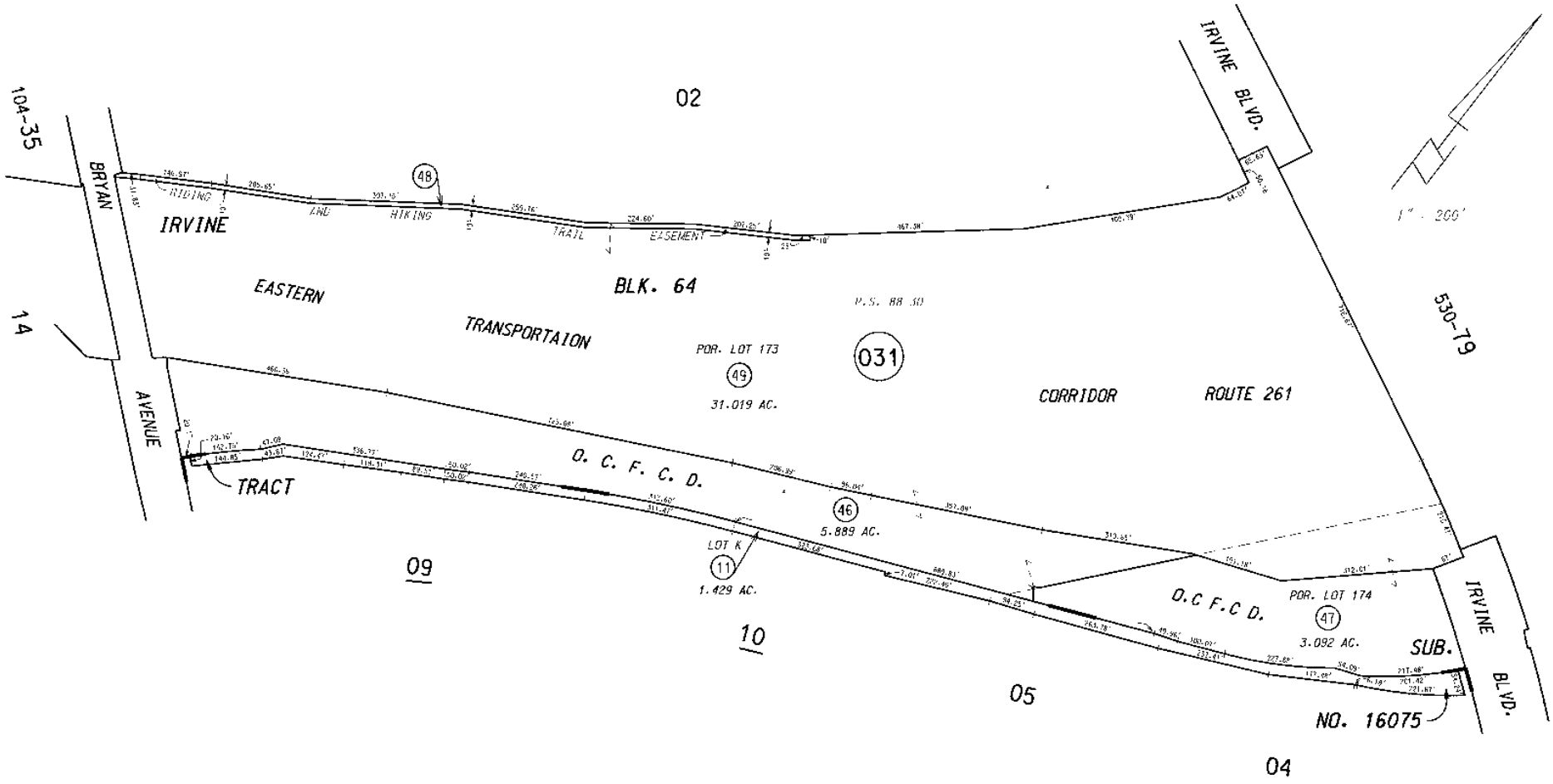

JANUARY 2002

IRVINE SUB.
TRACT NO. 16075

M.M. 1-88
M.M. 816-1 to 13 inc.

NOTE – ASSESSOR'S BLOCK & PARCEL NUMBERS SHOWN IN CIRCLES

ASSESSOR'S MAP
BOOK 528 PAGE 03
COUNTY OF ORANGE

THIS MAP WAS PREPARED FOR ORANGE COUNTY ASSESSOR DEPT. PURPOSES ONLY. THE ASSESSOR MAKES NO GUARANTEE AS TO ITS ACCURACY NOR ASSUMES ANY LIABILITY FOR OTHER USES. NOT TO BE REPRODUCED. ALL RIGHTS RESERVED.
© COPYRIGHT ORANGE COUNTY ASSESSOR 2002

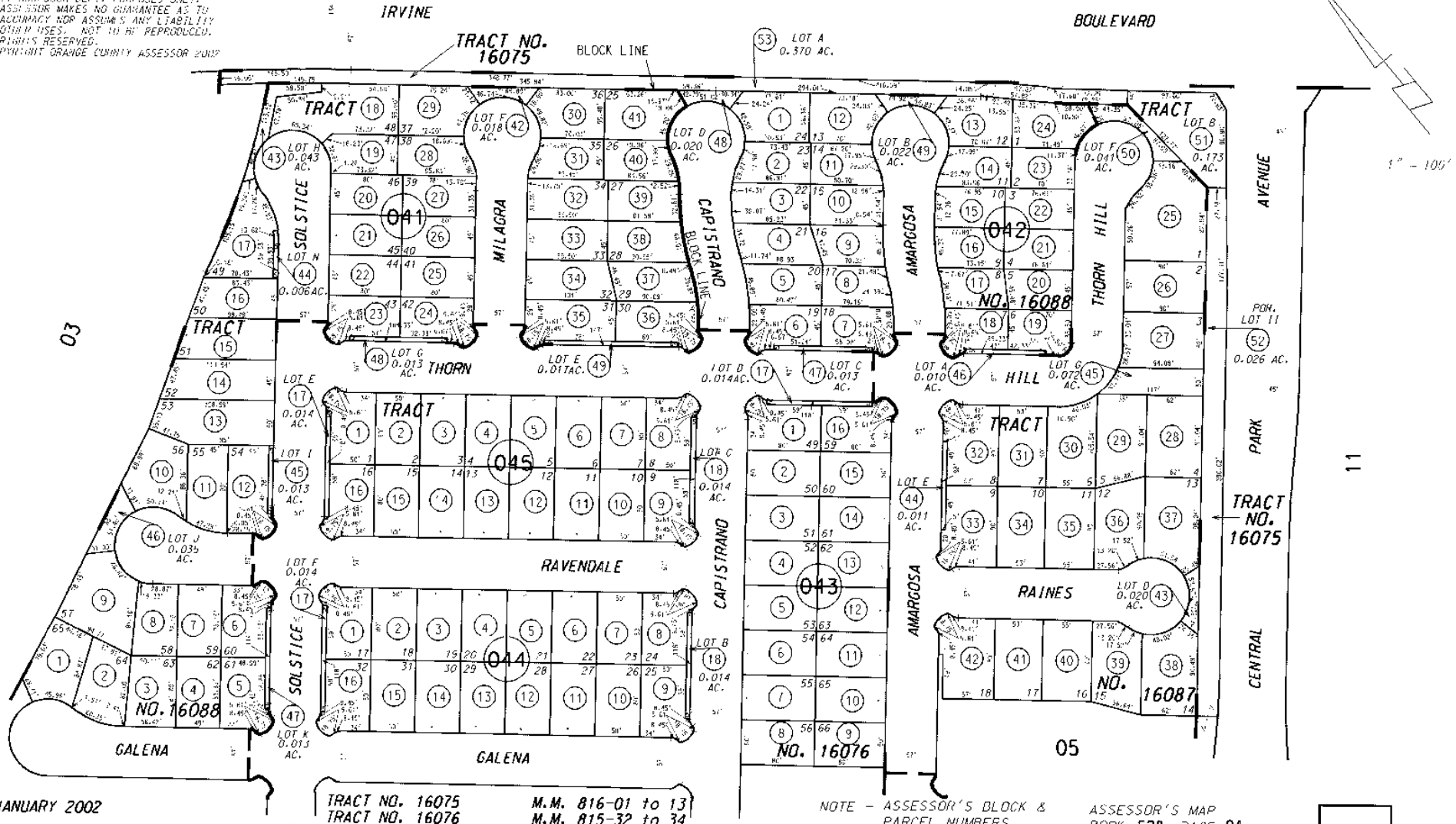

JANUARY 2002

TRACT NO. 16075	M.M. 816-01 to 13
TRACT NO. 16076	M.M. 815-32 to 34
TRACT NO. 16088	M.M. 815-46 to 50
TRACT NO. 16087	M.M. 816-33 to 36

NOTE - ASSESSOR'S BLOCK & PARCEL NUMBERS SHOWN IN CIRCLES

ASSESSOR'S MAP
BOOK 528 PAGE 04
COUNTY OF ORANGE

THIS MAP WAS PREPARED FOR ORANGE COUNTY ASSESSOR DEPT. PURPOSES ONLY. THE ASSESSOR MAKES NO GUARANTEE AS TO ITS ACCURACY NOR ASSUMES ANY LIABILITY FOR OTHER USES. NOT TO BE REPRODUCED. ALL RIGHTS RESERVED.
© COPYRIGHT ORANGE COUNTY ASSESSOR 2006

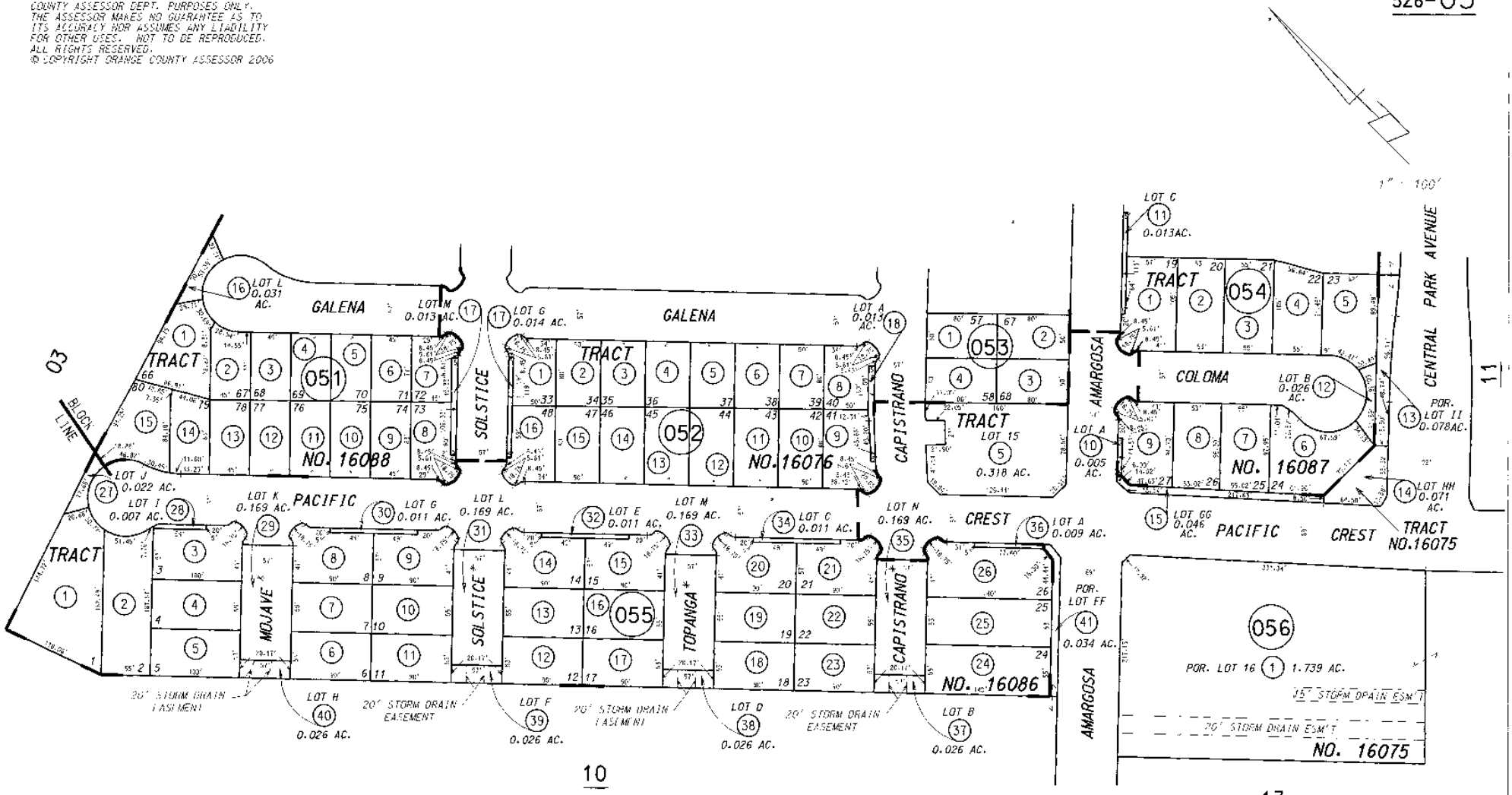

TRACT NO. 16075	M.M. 816-01 to 13 inc.
TRACT NO. 16076	M.M. 815-32 to 34 inc.
TRACT NO. 16086	M.M. 816-29 to 32 inc.
TRACT NO. 16087	M.M. 816-33 to 36 inc.
TRACT NO. 16088	M.M. 815-46 to 50 inc.

JANUARY 2002

NOTE - ASSESSOR'S BLOCK & PARCEL NUMBERS SHOWN IN CIRCLES

ASSESSOR'S MAP
BOOK 528 PAGE 05
COUNTY OF ORANGE

* PRIVATE STREET

THIS MAP WAS PREPARED FOR ORANGE COUNTY ASSESSOR DEPT. PURPOSES ONLY. THE ASSESSOR MAKES NO GUARANTEE AS TO ITS ACCURACY NOR ASSUMES ANY LIABILITY FOR OTHER USES. NOT TO BE REPRODUCED. ALL RIGHTS RESERVED.
© COPYRIGHT ORANGE COUNTY ASSESSOR 2003

12

13

07

529-05

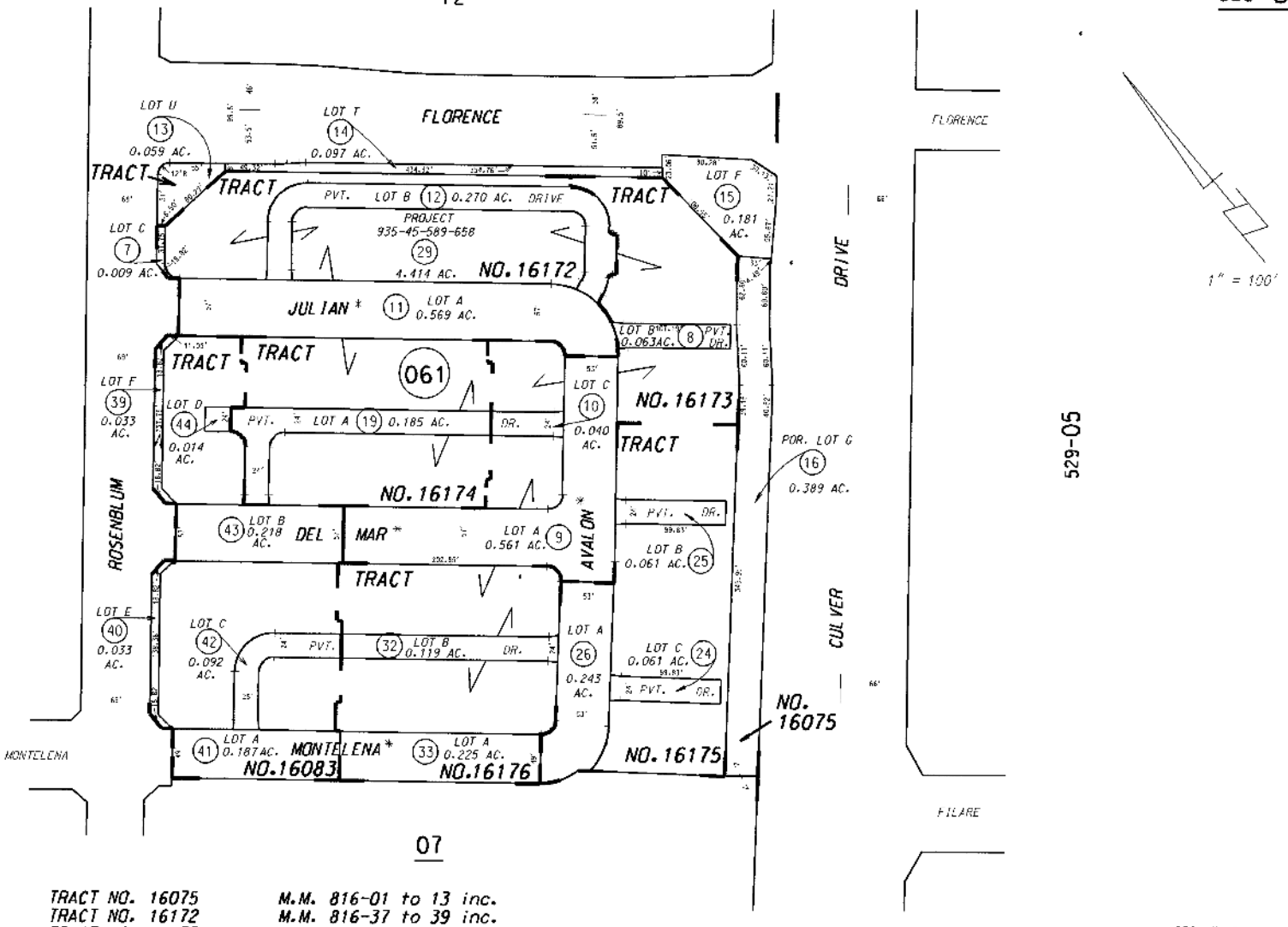

TRACT NO. 16075	M.M. 816-01 to 13 inc.
TRACT NO. 16172	M.M. 816-37 to 39 inc.
TRACT NO. 16173	M.M. 816-40 to 42 inc.
TRACT NO. 16174	M.M. 823-27 to 29 inc.
TRACT NO. 16175	M.M. 824-31 to 33 inc.
TRACT NO. 16176	M.M. 827-01 to 03 inc.
TRACT NO. 16083	M.M. 827-13 to 15 inc.

JANUARY 2002

NOTE - ASSESSOR'S BLOCK & PARCEL NUMBERS SHOWN IN CIRCLES

ASSESSOR'S MAP
BOOK 528 PAGE 06
COUNTY OF ORANGE

THIS MAP WAS PREPARED FOR ORANGE COUNTY ASSESSOR DEPT. PURPOSES ONLY. THE ASSESSOR MAKES NO GUARANTEE AS TO ITS ACCURACY NOR ASSUMES ANY LIABILITY FOR OTHER USES. NOT TO BE REPRODUCED. ALL RIGHTS RESERVED.
© COPYRIGHT ORANGE COUNTY ASSESSOR 2005

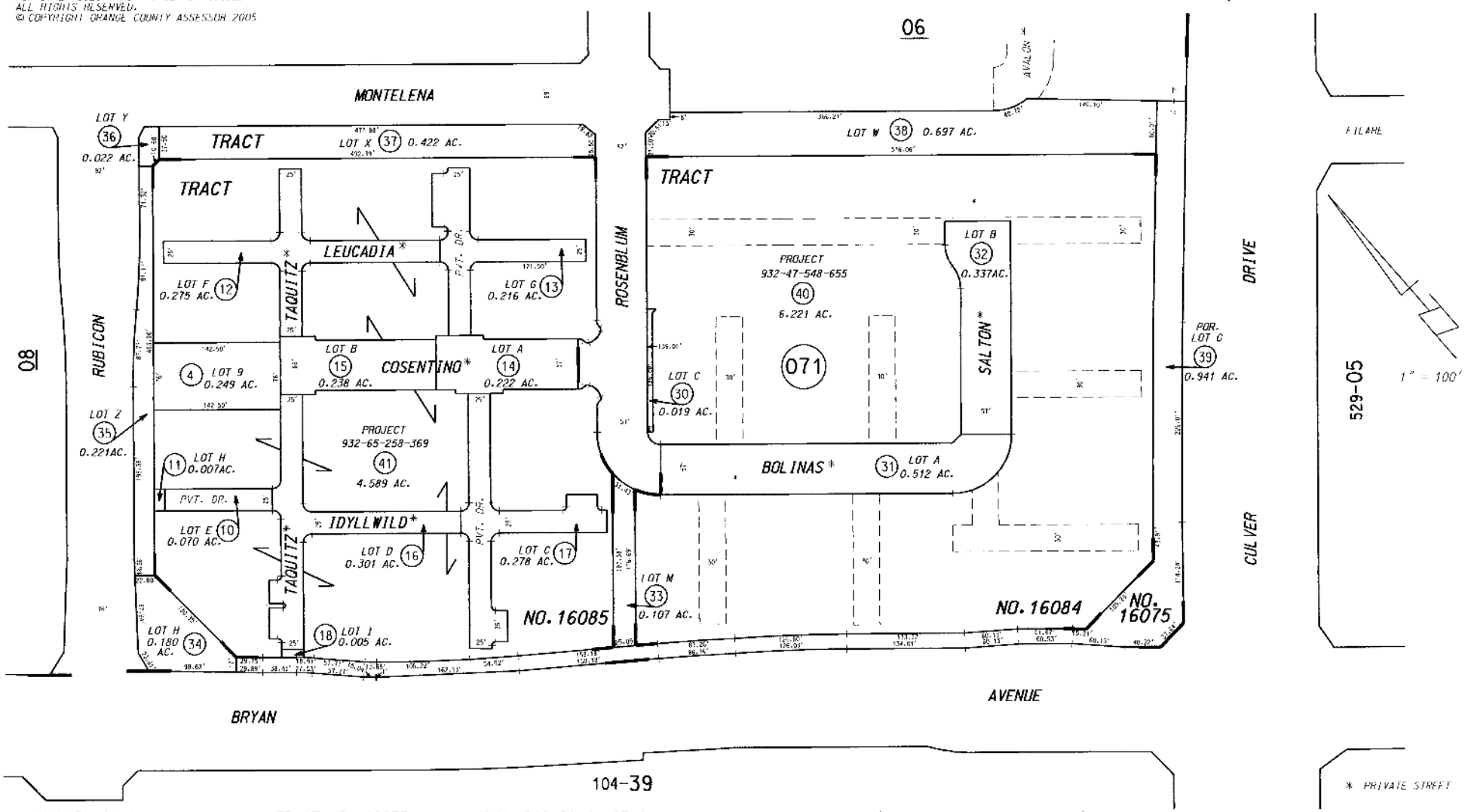

JANUARY 2002

TRACT NO. 16075 M.M. 816-01 to 13 inc.
TRACT NO. 16084 M.M. 816-43 to 47 inc.
TRACT NO. 16085 M.M. 817-11 to 15 inc.

NOTE - ASSESSOR'S BLOCK & PARCEL NUMBERS SHOWN IN CIRCLES

ASSESSOR'S MAP
BOOK 528 PAGE 07
COUNTY OF ORANGE

* PRIVATE STREET

THIS MAP WAS PREPARED FOR ORANGE COUNTY ASSESSOR DEPT. PURPOSES ONLY. THE ASSESSOR MAKES NO GUARANTEE AS TO ITS ACCURACY NOR ASSUMES ANY LIABILITY FOR OTHER USES. NOT TO BE REPRODUCED. ALL RIGHTS RESERVED.
© COPYRIGHT ORANGE COUNTY ASSESSOR 2005

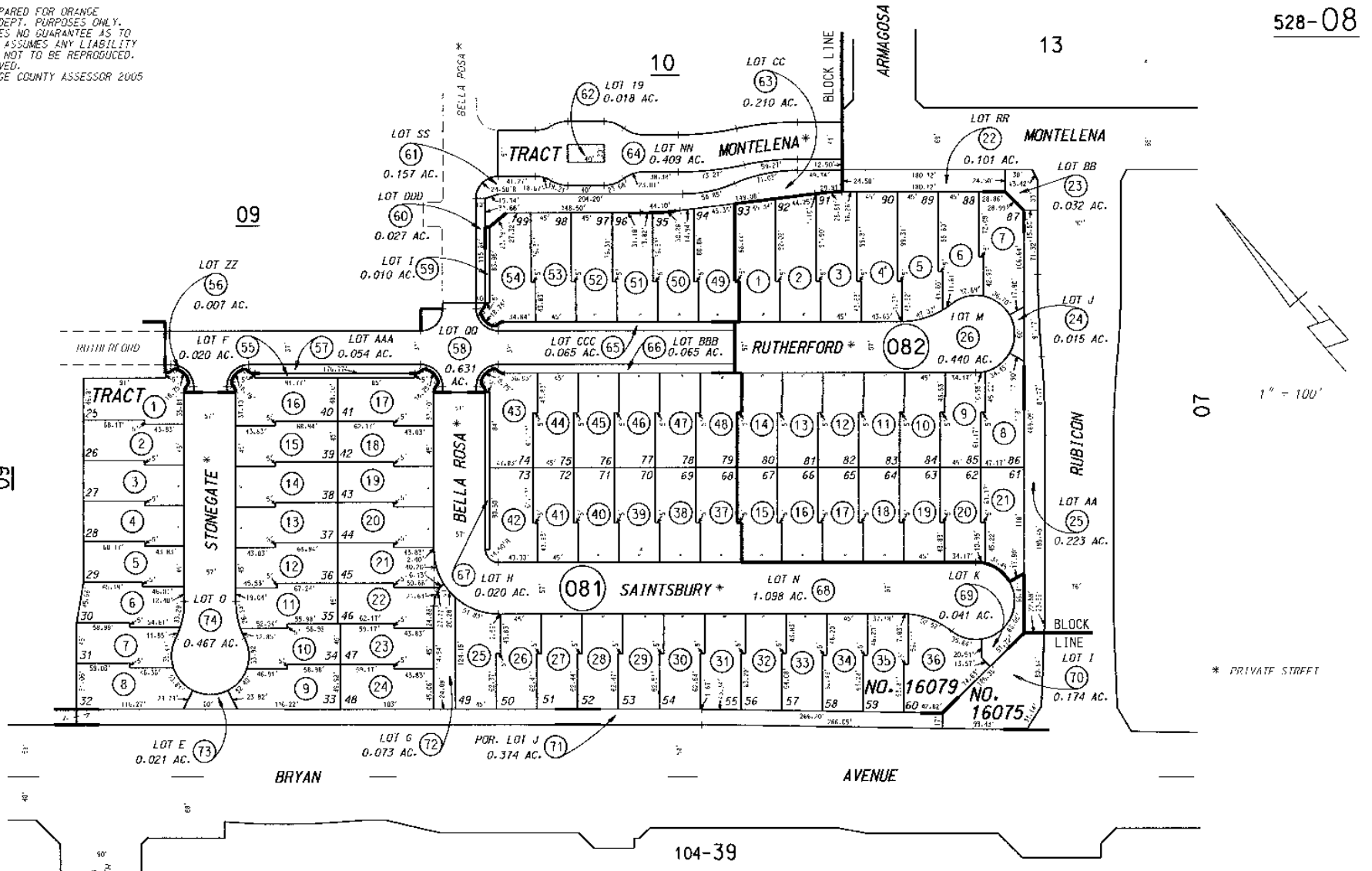

JANUARY 2002

TRACT NO. 16075 M.M. 816-01 to 13 inc.
TRACT NO. 16079 M.M. 815-38 to 42 inc.

NOTE - ASSESSOR'S BLOCK & PARCEL NUMBERS SHOWN IN CIRCLES

ASSESSOR'S MAP BOOK 528 PAGE 08 COUNTY OF ORANGE

THIS MAP WAS PREPARED FOR ORANGE COUNTY ASSESSOR DEPT. PURPOSES ONLY. THE ASSESSOR MAKES NO GUARANTEE AS TO ITS ACCURACY NOR ASSUMES ANY LIABILITY FOR OTHER USES. NOT TO BE REPRODUCED. ALL RIGHTS RESERVED.
© COPYRIGHT ORANGE COUNTY ASSESSOR 2004

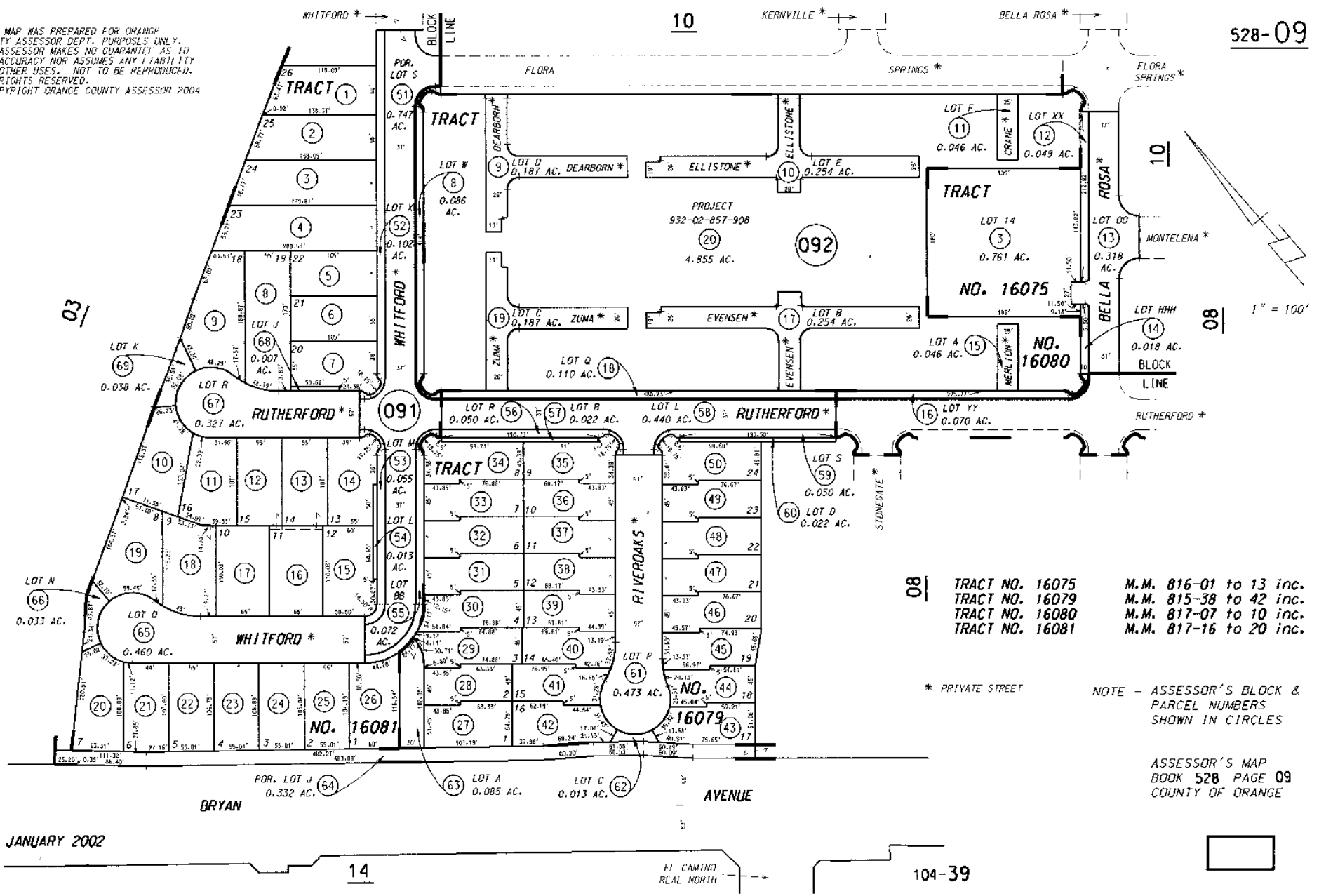

08

TRACT NO. 16075	M.M. 816-01 to 13 inc.
TRACT NO. 16079	M.M. 815-38 to 42 inc.
TRACT NO. 16080	M.M. 817-07 to 10 inc.
TRACT NO. 16081	M.M. 817-16 to 20 inc.

* PRIVATE STREET

NOTE - ASSESSOR'S BLOCK & PARCEL NUMBERS SHOWN IN CIRCLES

ASSESSOR'S MAP
BOOK 528 PAGE 09
COUNTY OF ORANGE

THIS MAP WAS PREPARED FOR ORANGE COUNTY ASSESSOR WIPT. PURPOSES ONLY. THE ASSESSOR MAKES NO GUARANTEE AS TO ITS ACCURACY NOR ASSUMES ANY LIABILITY FOR OTHER USES. NOT TO BE REPRODUCED. ALL RIGHTS RESERVED. © COPYRIGHT ORANGE COUNTY ASSESSOR 2002

PROJECT 932-02

LOCATED ON APN. 528-092-20

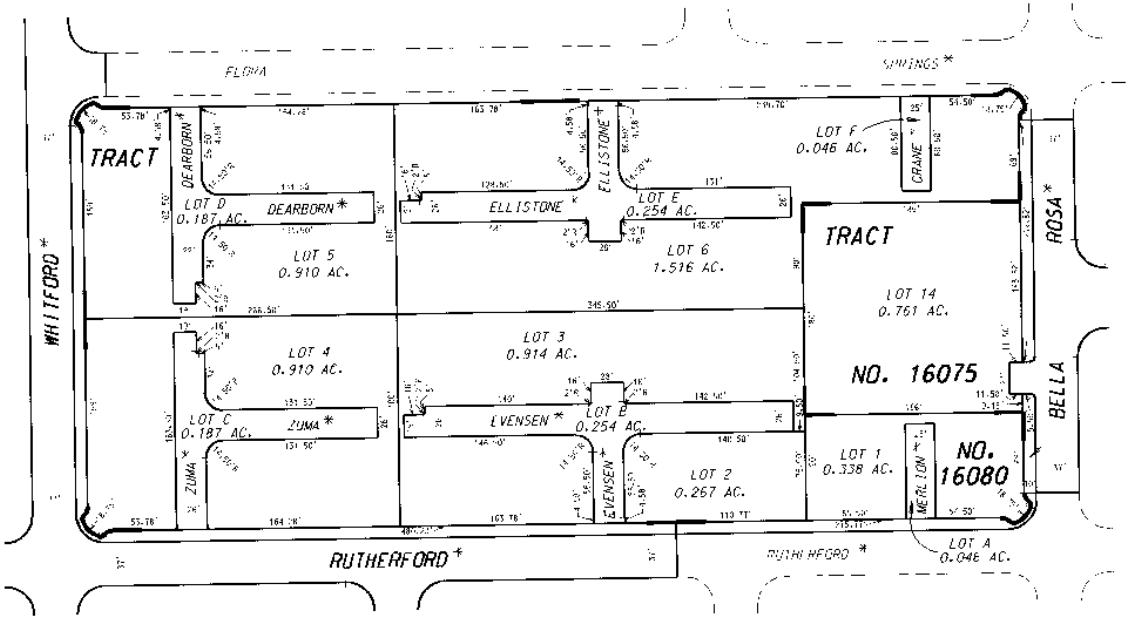

1" = 100'

* PRIVATE STREET

JANUARY 2002

CONDOMINIUM

INDEX, TRACT NO. 16080

PROJECT NO. 932-02 TRACT NO. 16080 NO. OF LOTS: 6 A. P. No. 528-092-20

BILLING NO.	LOCATED ON LOT	UNIT NO.	COMMON AREA
932-02-857	Lot 5	1	Und. 1/20 Int in Lots 2 & 5
932-02-858	"	2	"
932-02-859	"	3	"
932-02-860	"	4	"
932-02-861	"	37	"
932-02-862	"	38	"
932-02-863	"	39	"
932-02-864	"	40	"
932-02-865	"	61	"
932-02-866	"	62	"
932-02-867	"	63	"
932-02-868	"	64	"
932-02-869	Lot 2	17	"
932-02-870	"	18	"
932-02-871	"	19	"
932-02-872	"	20	"
932-02-873	Lot 6	41	Und. 1/20 Int in Lot 6
932-02-874	"	42	"
932-02-875	"	43	"
932-02-876	"	44	"
932-02-877	"	45	"
932-02-878	"	46	"
932-02-879	"	47	"
932-02-880	"	48	"
932-02-881	"	49	"
932-02-882	"	50	"
932-02-883	"	51	"
932-02-884	"	52	"
932-02-885	"	53	"
932-02-886	"	54	"
932-02-887	"	55	"
932-02-888	"	56	"
932-02-889	"	57	"
932-02-890	"	58	"
932-02-891	"	59	"
932-02-892	"	60	"
932-02-893	Lot 1	21	Und. 1/16 Int in Lots 1 & 3
932-02-894	"	22	"
932-02-895	"	23	"
932-02-896	"	24	"
932-02-897	Lot 3	25	"
932-02-898	"	26	"
932-02-899	"	27	"
932-02-900	"	28	"
932-02-901	"	29	"
932-02-902	"	30	"
932-02-903	"	31	"
932-02-904	"	32	"
932-02-905	"	13	"
932-02-906	"	14	"

52809.02

CONDOMINIUM

INDEX, TRACT NO. 16080

PROJECT NO. 932-02 TRACT NO. 16080 NO. OF LOTS: 6 A. P. No. 528-092-20

BILLING NO.	LOCATED ON LOT	UNIT NO.	COMMON AREA
932-02-907	Lot 3	15	Und. 1/16 Int in Lots 1 & 3
932-02-908	"	16	"
932-02-909	Lot 4	5	Und. 1/12 Int in Lot 4
932-02-910	"	6	"
932-02-911	"	7	"
932-02-912	"	8	"
932-02-913	"	9	"
932-02-914	"	10	"
932-02-915	"	11	"
932-02-916	"	12	"
932-02-917	"	33	"
932-02-918	"	34	"
932-02-919	"	35	"
932-02-920	"	36	"

THIS MAP WAS PREPARED FOR ORANGE COUNTY ASSESSOR USE PURPOSES ONLY. THE ASSESSOR MAKES NO GUARANTEE AS TO ITS ACCURACY NOR ASSUMES ANY LIABILITY FOR OTHER USES. NOT TO BE REPRODUCED. ALL RIGHTS RESERVED. © COPYRIGHT ORANGE COUNTY ASSESSOR 2002

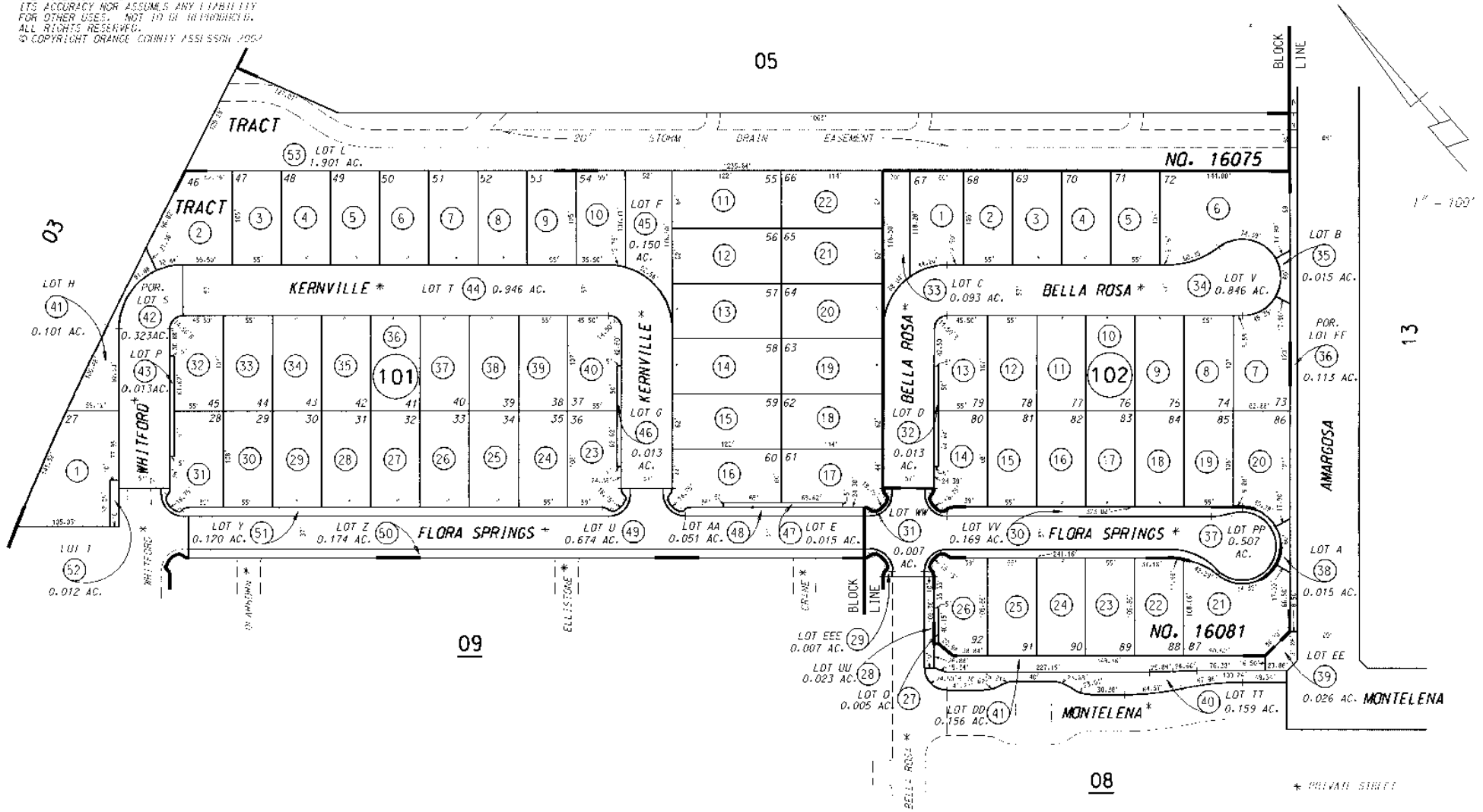

JANUARY 2002

TRACT NO. 16075 M.M. 816-01 to 13 inc.
TRACT NO. 16081 M.M. 817-16 to 20 inc.

NOTE - ASSESSOR'S BLOCK & PARCEL NUMBERS SHOWN IN CIRCLES

ASSESSOR'S MAP BOOK 528 PAGE 10 COUNTY OF ORANGE

THIS MAP WAS PREPARED FOR ORANGE COUNTY ASSESSOR DEPT. PURPOSES ONLY. THE ASSESSOR MAKES NO GUARANTEE AS TO ITS ACCURACY NOR ASSUMES ANY LIABILITY FOR OTHER USES. NOT TO BE REPRODUCED. ALL RIGHTS RESERVED.
© COPYRIGHT ORANGE COUNTY ASSESSOR 2006

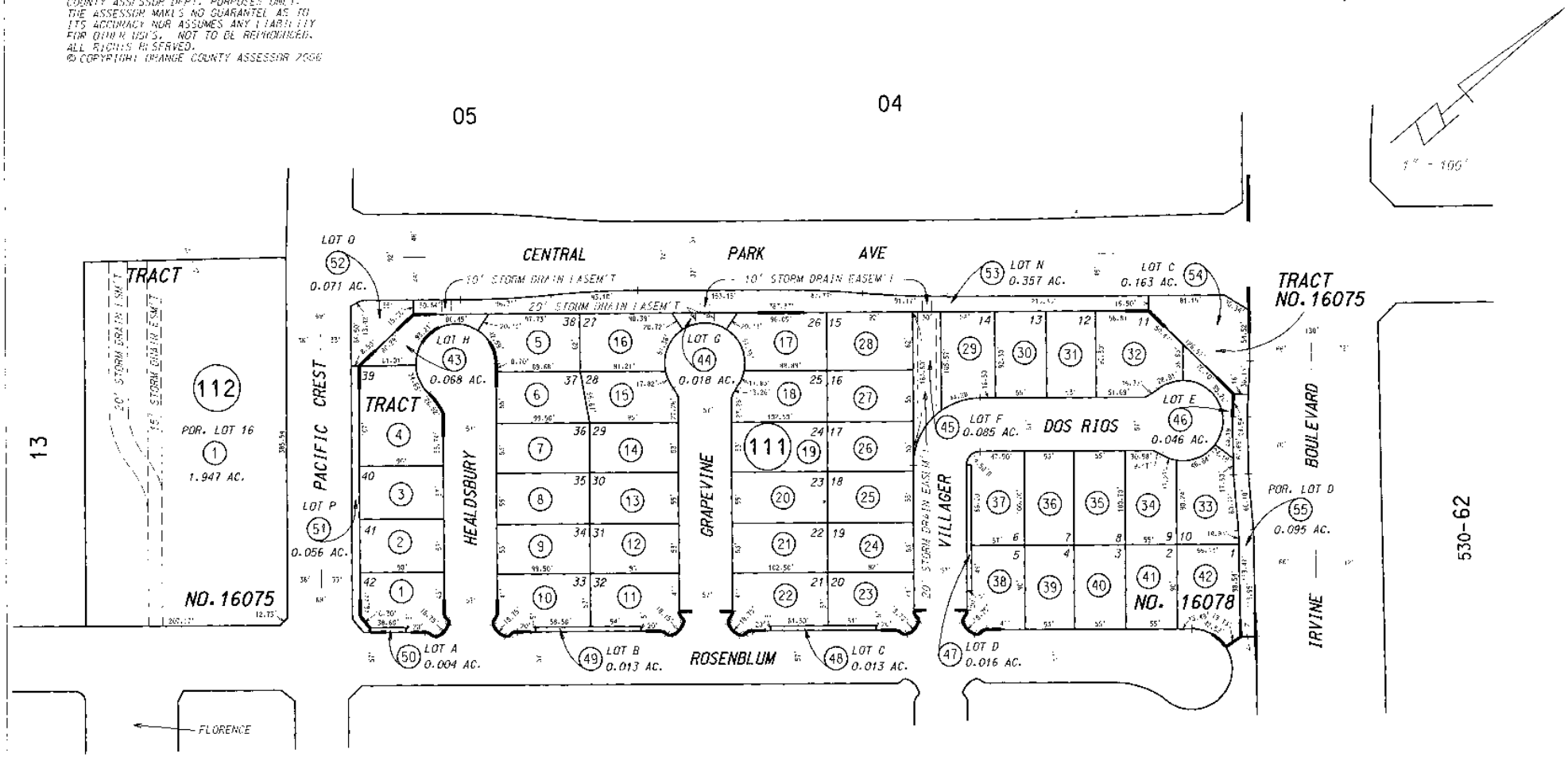

JANUARY 2002

TRACT NO. 16075 M.M. 816-01 to 13 inc.
TRACT NO. 16078 M.M. 816-25 to 28 inc.

NOTE – ASSESSOR'S BLOCK & PARCEL NUMBERS SHOWN IN CIRCLES

ASSESSOR'S MAP BOOK 528 PAGE 11 COUNTY OF ORANGE

THIS MAP WAS PREPARED FOR ORANGE COUNTY ASSESSOR DATA PURPOSES ONLY. THE ASSESSOR MAKES NO GUARANTEE AS TO ITS ACCURACY NOR ASSUMES ANY LIABILITY FOR OTHER USES. NOT TO BE REPRODUCED. ALL RIGHTS RESERVED. © COPYRIGHT ORANGE COUNTY ASSESSOR 2002

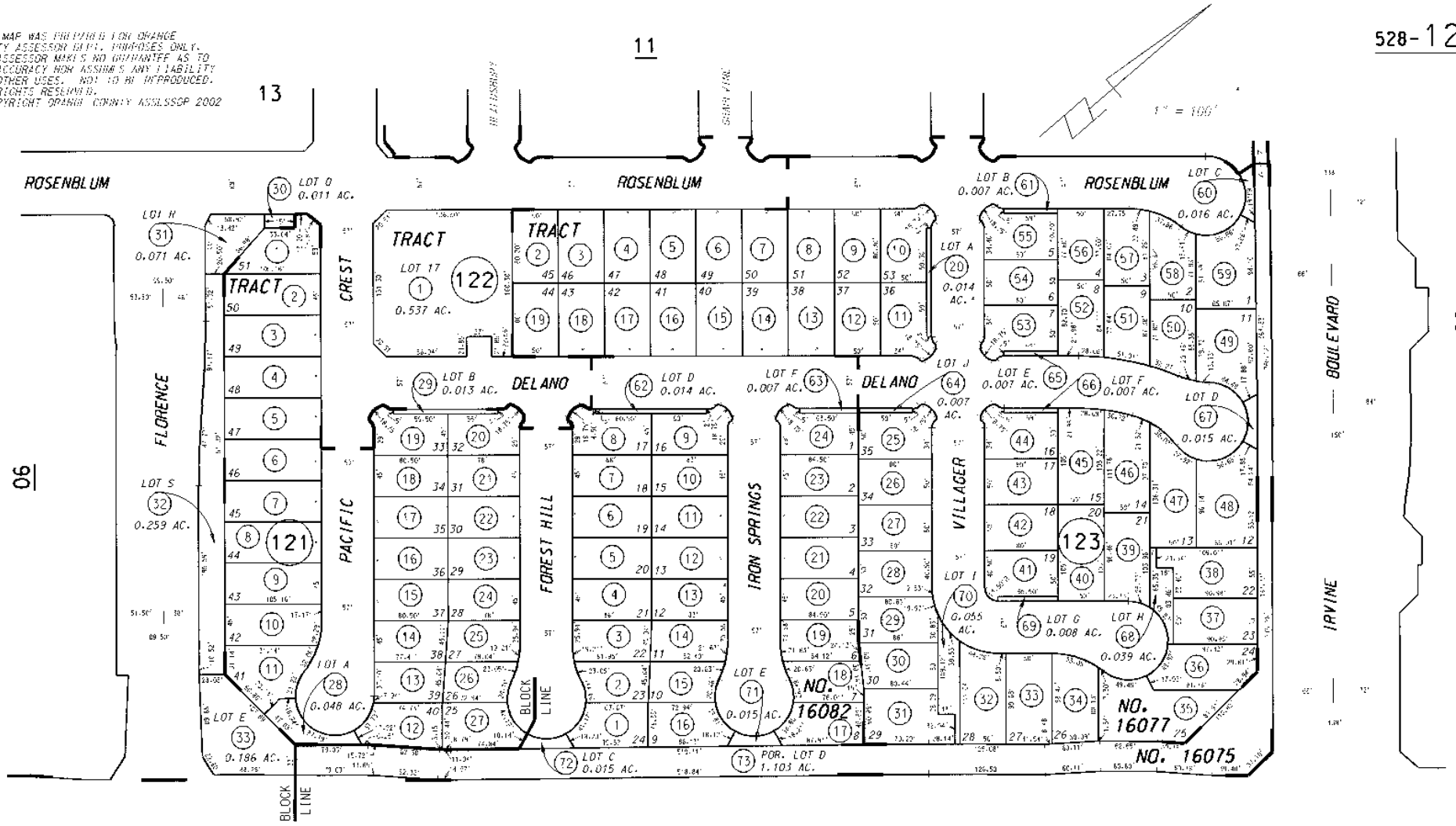

530-62

529-25

JANUARY 2002

TRACT NO. 16075 M.M. 816-01 to 13 inc.
TRACT NO. 16077 M.M. 815-35 to 37 inc.
TRACT NO. 16082 M.M. 815-43 to 45 inc.

NOTE - ASSESSOR'S BLOCK & PARCEL NUMBERS SHOWN IN CIRCLES

ASSESSOR'S MAP BOOK 528 PAGE 12 COUNTY OF ORANGE

THIS MAP WAS PREPARED FOR ORANGE COUNTY ASSESSOR DEPT. PURPOSES ONLY. THE ASSESSOR MAKES NO GUARANTEE AS TO ITS ACCURACY NOR ASSUMES ANY LIABILITY FOR OTHER USES. NOT TO BE REPRODUCED. ALL RIGHTS RESERVED.
© COPYRIGHT ORANGE COUNTY ASSESSOR 2005

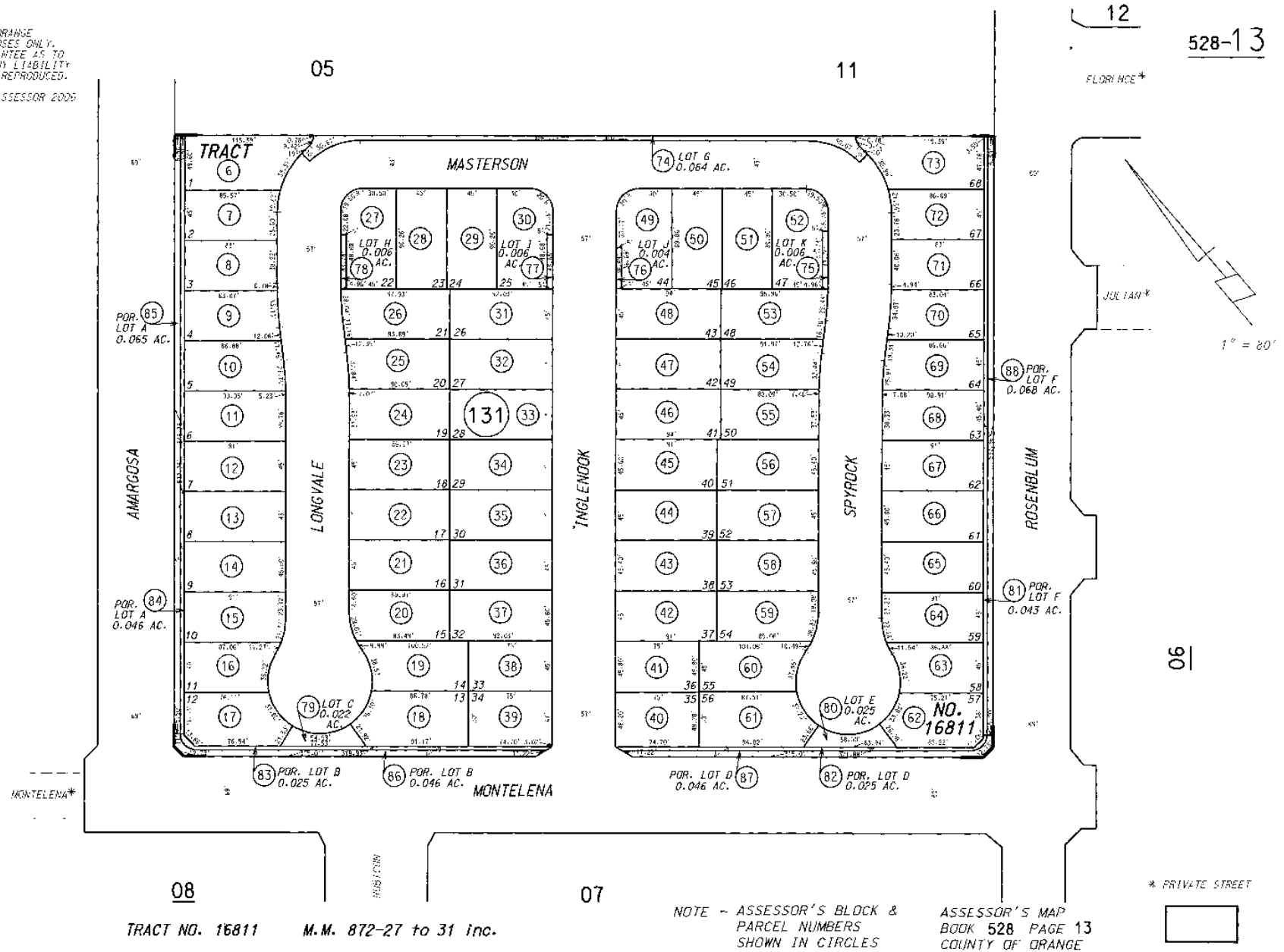

JANUARY 2002

TRACT NO. 16811 M.M. 872-27 to 31 inc.

NOTE - ASSESSOR'S BLOCK & PARCEL NUMBERS SHOWN IN CIRCLES

ASSESSOR'S MAP BOOK 528 PAGE 13 COUNTY OF ORANGE

* PRIVATE STREET

THIS MAP WAS PREPARED FOR ORANGE COUNTY ASSESSOR DEPT. PURPOSES ONLY. THE ASSESSOR MAKES NO GUARANTEE AS TO ITS ACCURACY NOR ASSUMES ANY LIABILITY FOR OTHER USES. NOT TO BE REPRODUCED. ALL RIGHTS RESERVED.
© COPYRIGHT ORANGE COUNTY ASSESSOR 2004

09

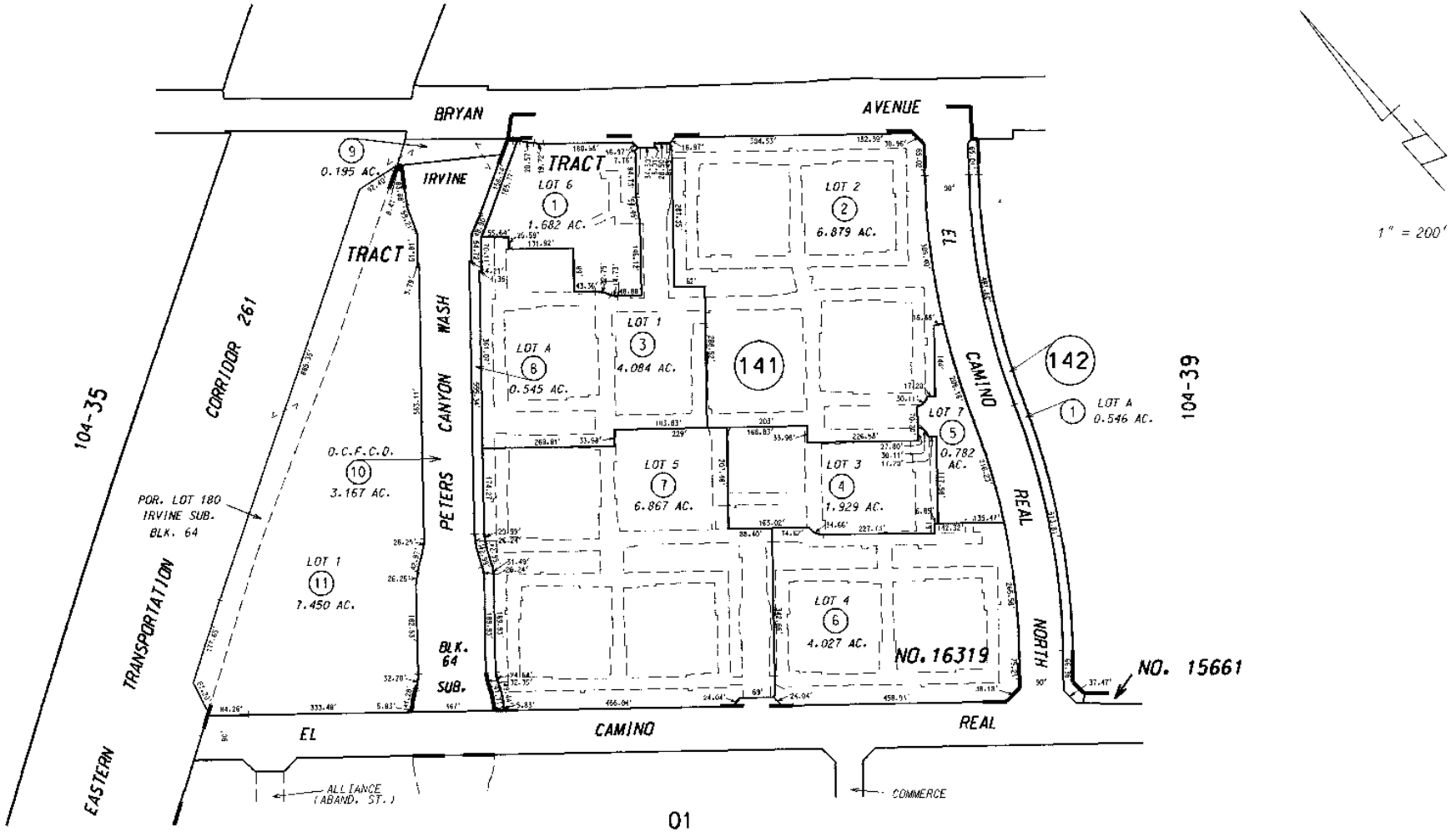

01

JANUARY 2004

IRVINE SUB. M.M. 1-88
TRACT NO. 15661 M.M. 770-12 to 20 inc.
TRACT NO. 16319 M.M. 848-29 to 38 inc.

NOTE - ASSESSOR'S BLOCK & PARCEL NUMBERS SHOWN IN CIRCLES

ASSESSOR'S MAP
BOOK 528 PAGE 14
COUNTY OF ORANGE

THIS MAP WAS PREPARED FOR ORANGE COUNTY ASSESSOR DEPT. PURPOSES ONLY. THE ASSESSOR MAKES NO GUARANTEE AS TO ITS ACCURACY NOR ASSUMES ANY LIABILITY FOR OTHER USES. NOT TO BE REPRODUCED. ALL RIGHTS RESERVED.
© COPYRIGHT ORANGE COUNTY ASSESSOR 2005

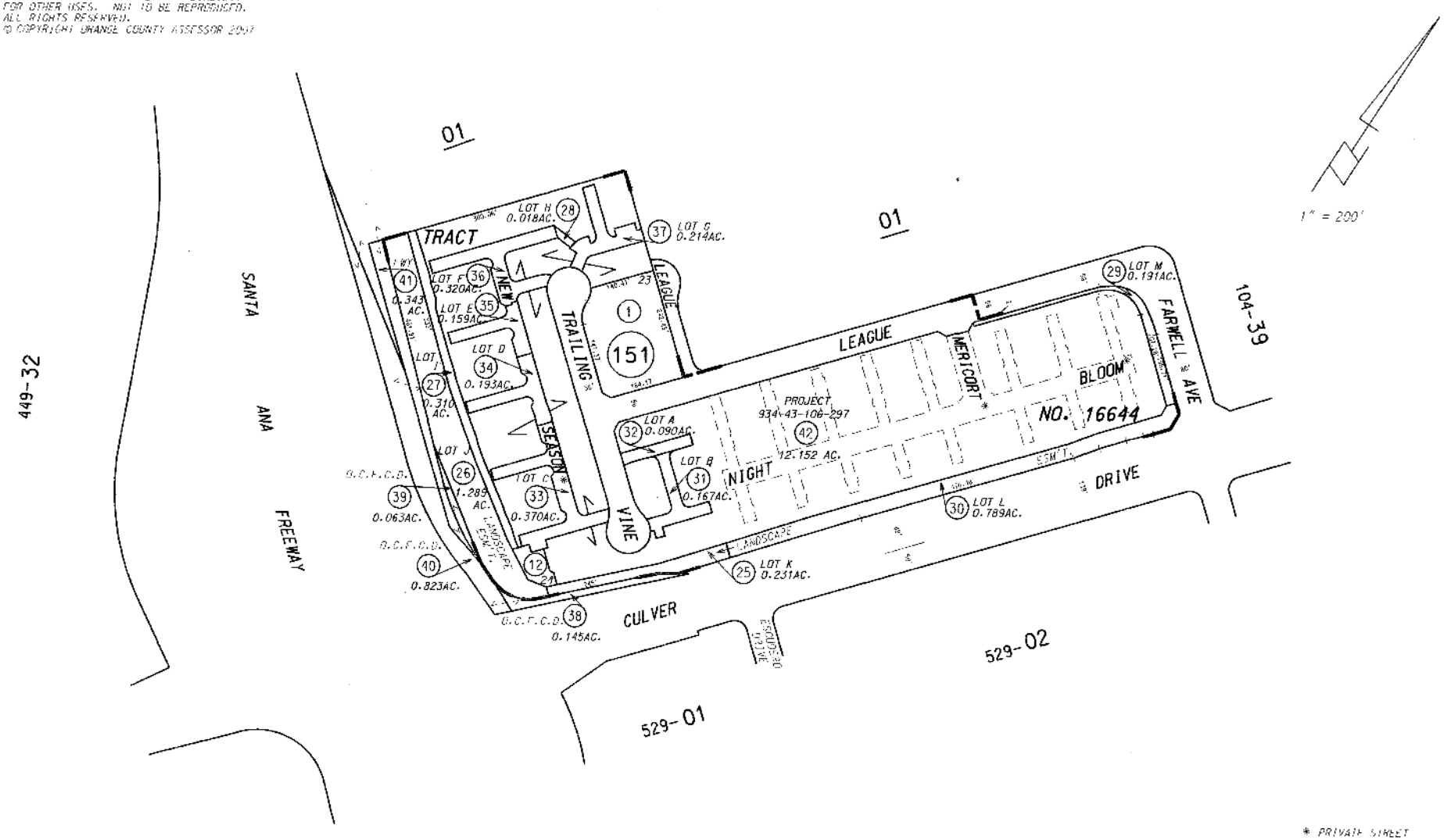

JANUARY 2005 TRACT NO. 16644 M.M. 864-09 to 19 inc.

NOTE - ASSESSOR'S BLOCK & PARCEL NUMBERS SHOWN IN CIRCLES

ASSESSOR'S MAP BOOK 528 PAGE 15 COUNTY OF ORANGE

THIS MAP WAS PREPARED FOR ORANGE COUNTY ASSESSOR DEPT. PURPOSES ONLY. THE ASSESSOR MAKES NO GUARANTEE AS TO ITS ACCURACY NOR ASSUMES ANY LIABILITY FOR OTHER USES. NOT TO BE REPRODUCED. ALL RIGHTS RESERVED.
© COPYRIGHT ORANGE COUNTY ASSESSOR 2001

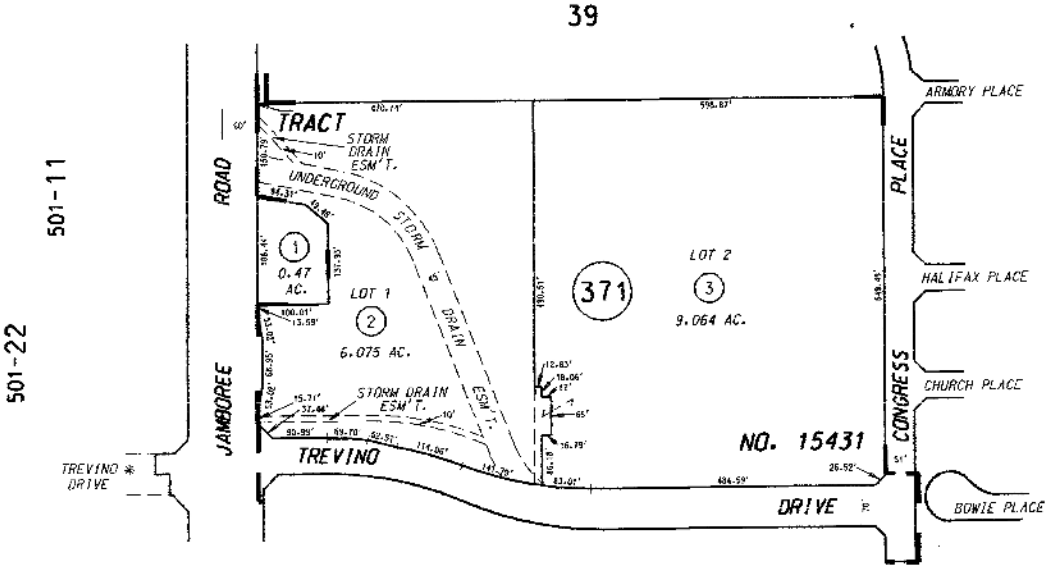

1" = 200'

* PRIVATE STREET

JANUARY 1998 TRACT NO. 15431 M.M. 750-36 to 42 inc.

NOTE - ASSESSOR'S BLOCK & PARCEL NUMBERS SHOWN IN CIRCLES

ASSESSOR'S MAP BOOK 530 PAGE 37 COUNTY OF ORANGE

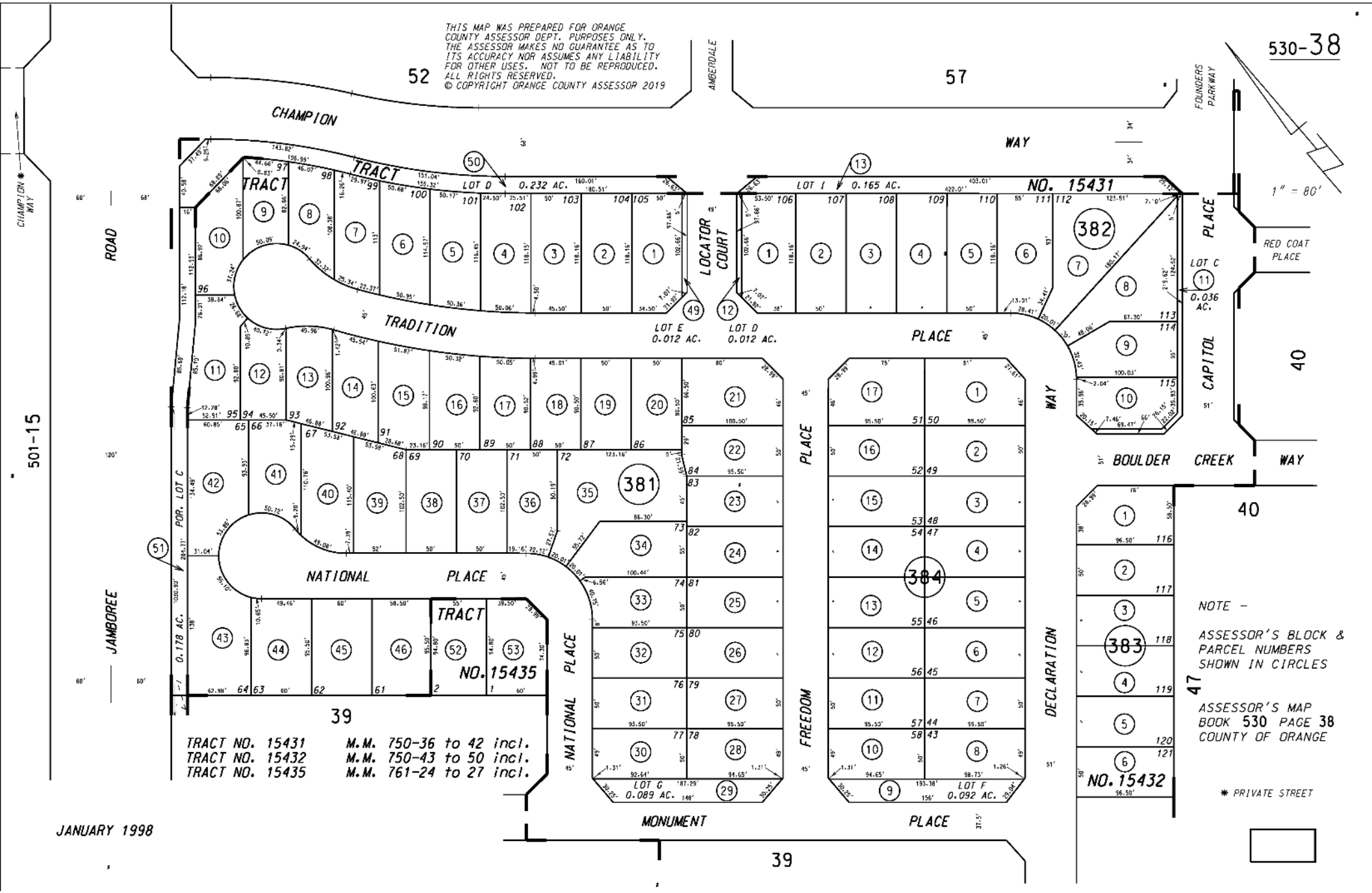
THIS MAP WAS PREPARED FOR ORANGE COUNTY ASSESSOR DEPT. PURPOSES ONLY. THE ASSESSOR MAKES NO GUARANTEE AS TO ITS ACCURACY NOR ASSUMES ANY LIABILITY FOR OTHER USES. NOT TO BE REPRODUCED. ALL RIGHTS RESERVED.
© COPYRIGHT ORANGE COUNTY ASSESSOR 2019
530-38
1" = 80'
CHAMPION WAY
TRACT NO. 15431
LOT D 0.232 AC.
LOT I 0.165 AC.
LOT E 0.012 AC.
LOT D 0.012 AC.
LOT C 0.036 AC.
LOT G 0.089 AC.
LOT F 0.092 AC.
TRADITION PLACE
LOCATOR COURT
NATIONAL PLACE
FREEDOM PLACE
DECLARATION WAY
CAPITOL PLACE
BOULDER CREEK WAY
RED COAT PLACE
FOUNDERS PARKWAY
AMBERDALE
JAMBOREE ROAD
CHAMPION WAY
POR. LOT C 0.178 AC.
TRACT NO. 15435
NO. 15432
MONUMENT PLACE
TRACT NO. 15431 M.M. 750-36 to 42 incl.
TRACT NO. 15432 M.M. 750-43 to 50 incl.
TRACT NO. 15435 M.M. 761-24 to 27 incl.
NOTE -
ASSESSOR'S BLOCK & PARCEL NUMBERS SHOWN IN CIRCLES
ASSESSOR'S MAP BOOK 530 PAGE 38 COUNTY OF ORANGE
* PRIVATE STREET
JANUARY 1998
501-15
52
57
39
40
47
381
382
383
384

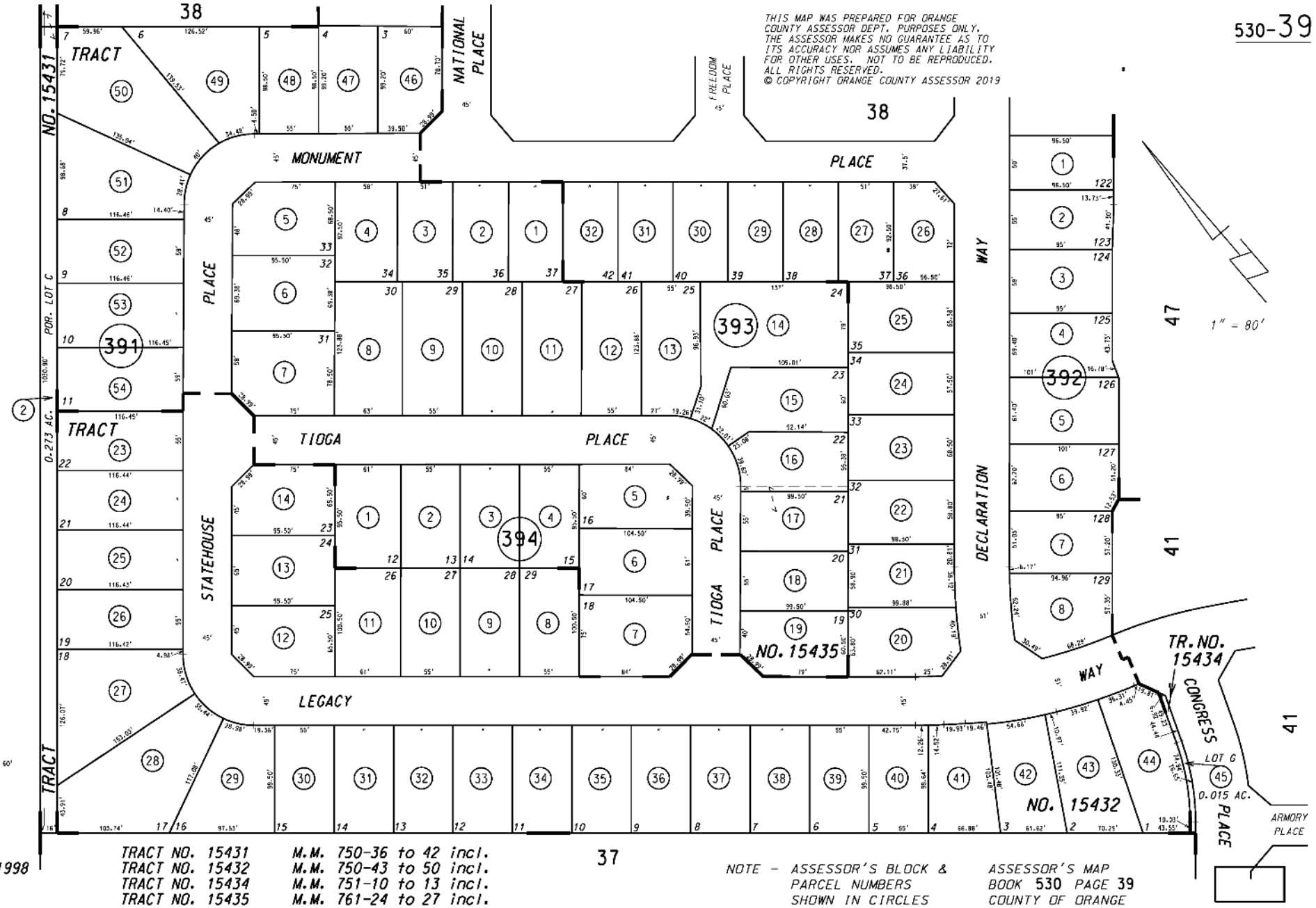
530-39
THIS MAP WAS PREPARED FOR ORANGE COUNTY ASSESSOR DEPT. PURPOSES ONLY. THE ASSESSOR MAKES NO GUARANTEE AS TO ITS ACCURACY NOR ASSUMES ANY LIABILITY FOR OTHER USES. NOT TO BE REPRODUCED. ALL RIGHTS RESERVED.
© COPYRIGHT ORANGE COUNTY ASSESSOR 2019
501-15
501-11
ROAD
JAMBOREE
NO. 15431
POR. LOT C
0.273 AC.
TRACT
MONUMENT
PLACE
NATIONAL
FREEDOM
STATEHOUSE
TIOGA
LEGACY
DECLARATION
WAY
CONGRESS
ARMORY
NO. 15435
NO. 15432
TR. NO. 15434
LOT G
0.015 AC.
391
392
393
394
1" = 80'
JANUARY 1998
TRACT NO. 15431 M.M. 750-36 to 42 incl.
TRACT NO. 15432 M.M. 750-43 to 50 incl.
TRACT NO. 15434 M.M. 751-10 to 13 incl.
TRACT NO. 15435 M.M. 761-24 to 27 incl.
NOTE - ASSESSOR'S BLOCK & PARCEL NUMBERS SHOWN IN CIRCLES
ASSESSOR'S MAP BOOK 530 PAGE 39 COUNTY OF ORANGE

THIS MAP WAS PREPARED FOR ORANGE COUNTY ASSESSOR DEPT. PURPOSES ONLY. THE ASSESSOR MAKES NO GUARANTEE AS TO ITS ACCURACY NOR ASSUMES ANY LIABILITY FOR OTHER USES. NOT TO BE REPRODUCED. ALL RIGHTS RESERVED.
© COPYRIGHT ORANGE COUNTY ASSESSOR 2008

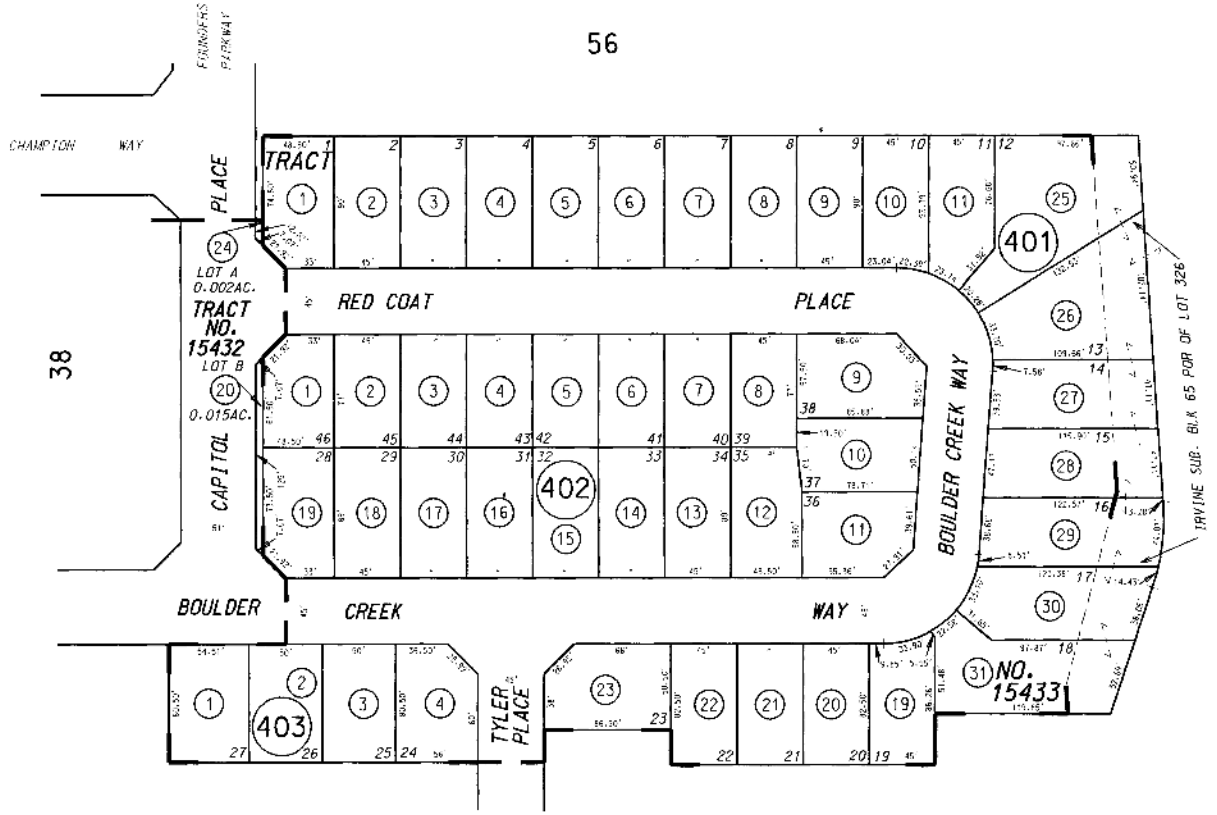

JANUARY 1998

IRVINE SUB. M.M. 1-88
TRACT NO. 15432 M.M. 750-43 to 50 inc.
TRACT NO. 15433 M.M. 751-7,8,9

NOTE — ASSESSOR'S BLOCK & PARCEL NUMBERS SHOWN IN CIRCLES

ASSESSOR'S MAP
BOOK 530 PAGE 40
COUNTY OF ORANGE

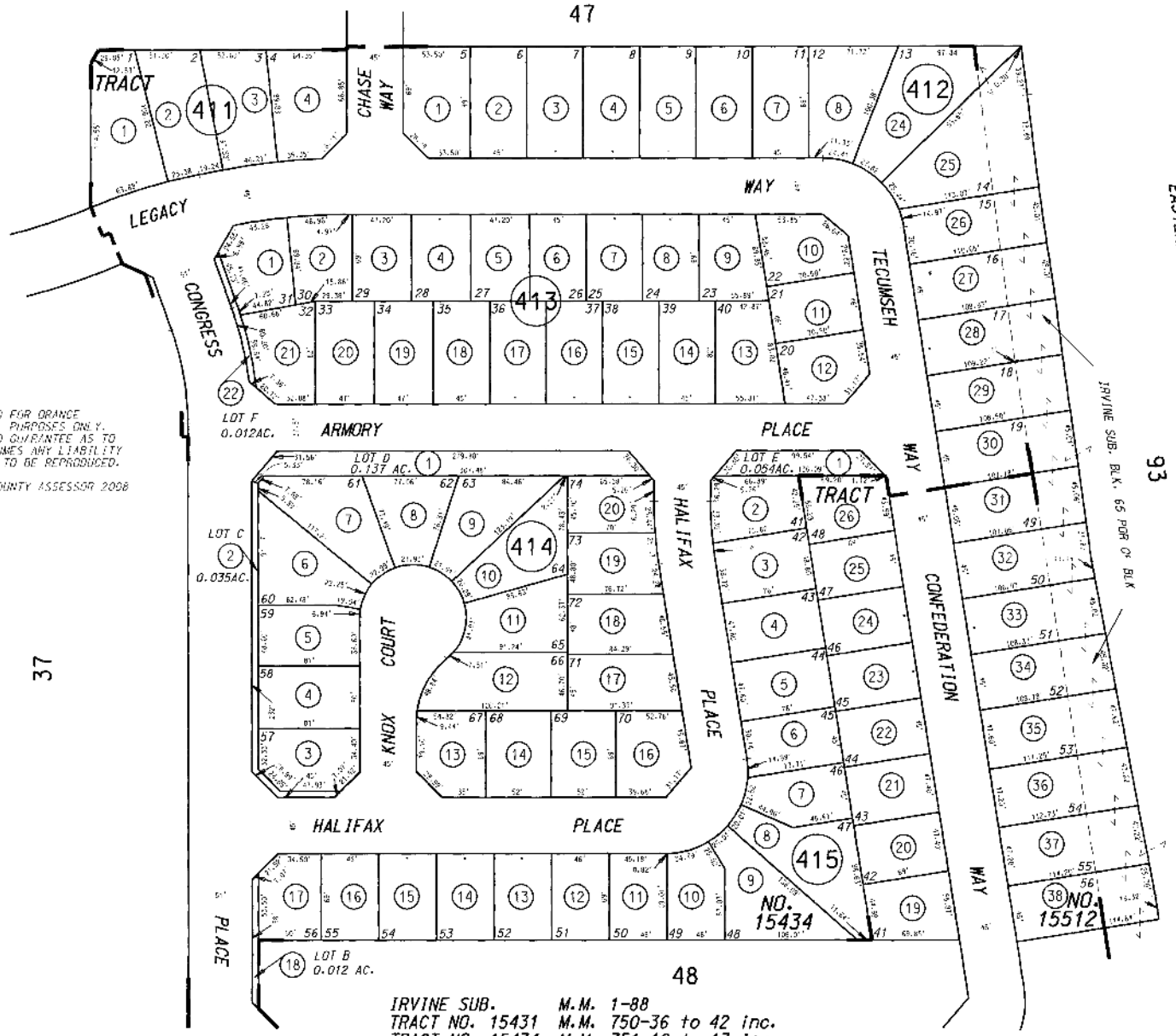

530-41

THIS MAP WAS PREPARED FOR ORANGE COUNTY ASSESSOR DEPT. PURPOSES ONLY. THE ASSESSOR MAKES NO GUARANTEE AS TO ITS ACCURACY NOR ASSUMES ANY LIABILITY FOR OTHER USES. NOT TO BE REPRODUCED. ALL RIGHTS RESERVED.
© COPYRIGHT ORANGE COUNTY ASSESSOR 2008

NOTE – ASSESSOR'S BLOCK & PARCEL NUMBERS SHOWN IN CIRCLES

ASSESSOR'S MAP
BOOK 530 PAGE 41
COUNTY OF ORANGE

JANUARY 1998

IRVINE SUB. M.M. 1-88
TRACT NO. 15431 M.M. 750-36 to 42 inc.
TRACT NO. 15434 M.M. 751-10 to 13 inc.
TRACT NO. 15512 M.M. 763-12 to 15 inc.

THIS MAP WAS PREPARED FOR ORANGE COUNTY ASSESSOR DEPT. PURPOSES ONLY. THE ASSESSOR MAKES NO GUARANTEE AS TO ITS ACCURACY NOR ASSUMES ANY LIABILITY FOR OTHER USES. NOT TO BE REPRODUCED. ALL RIGHTS RESERVED.
© COPYRIGHT ORANGE COUNTY ASSESSOR 2019

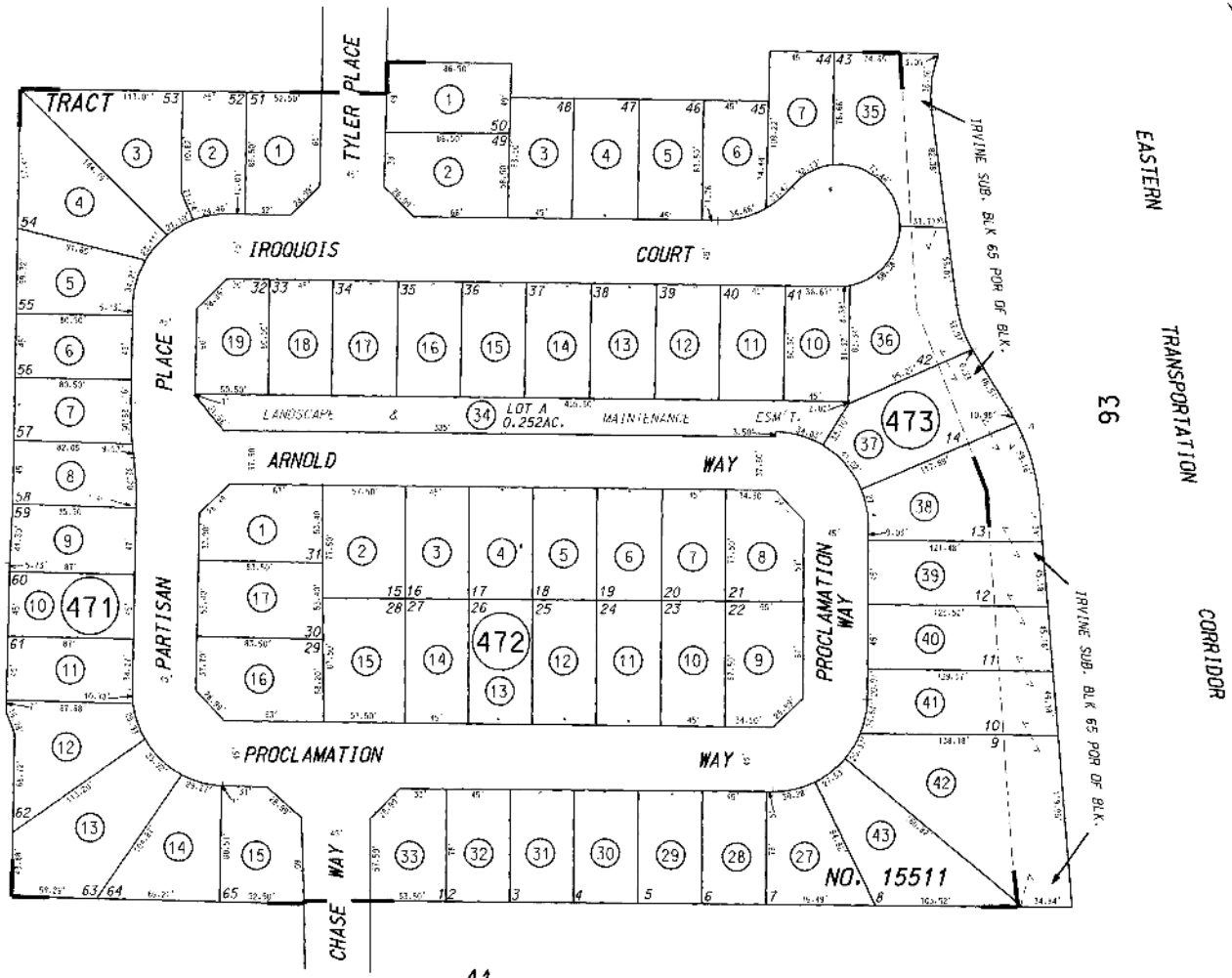

JANUARY 1998

IRVINE SUB.
TRACT NO. 15511

M.M. 1-88
M.M. 761-28 to 31 inc.

NOTE - ASSESSOR'S BLOCK & PARCEL NUMBERS SHOWN IN CIRCLES

ASSESSOR'S MAP
BOOK 530 PAGE 47
COUNTY OF ORANGE

THIS MAP WAS PREPARED FOR ORANGE COUNTY ASSESSOR DEPT. PURPOSES ONLY. THE ASSESSOR MAKES NO GUARANTEE AS TO ITS ACCURACY NOR ASSUMES ANY LIABILITY FOR OTHER USES. NOT TO BE REPRODUCED. ALL RIGHTS RESERVED.
© COPYRIGHT ORANGE COUNTY ASSESSOR 2006

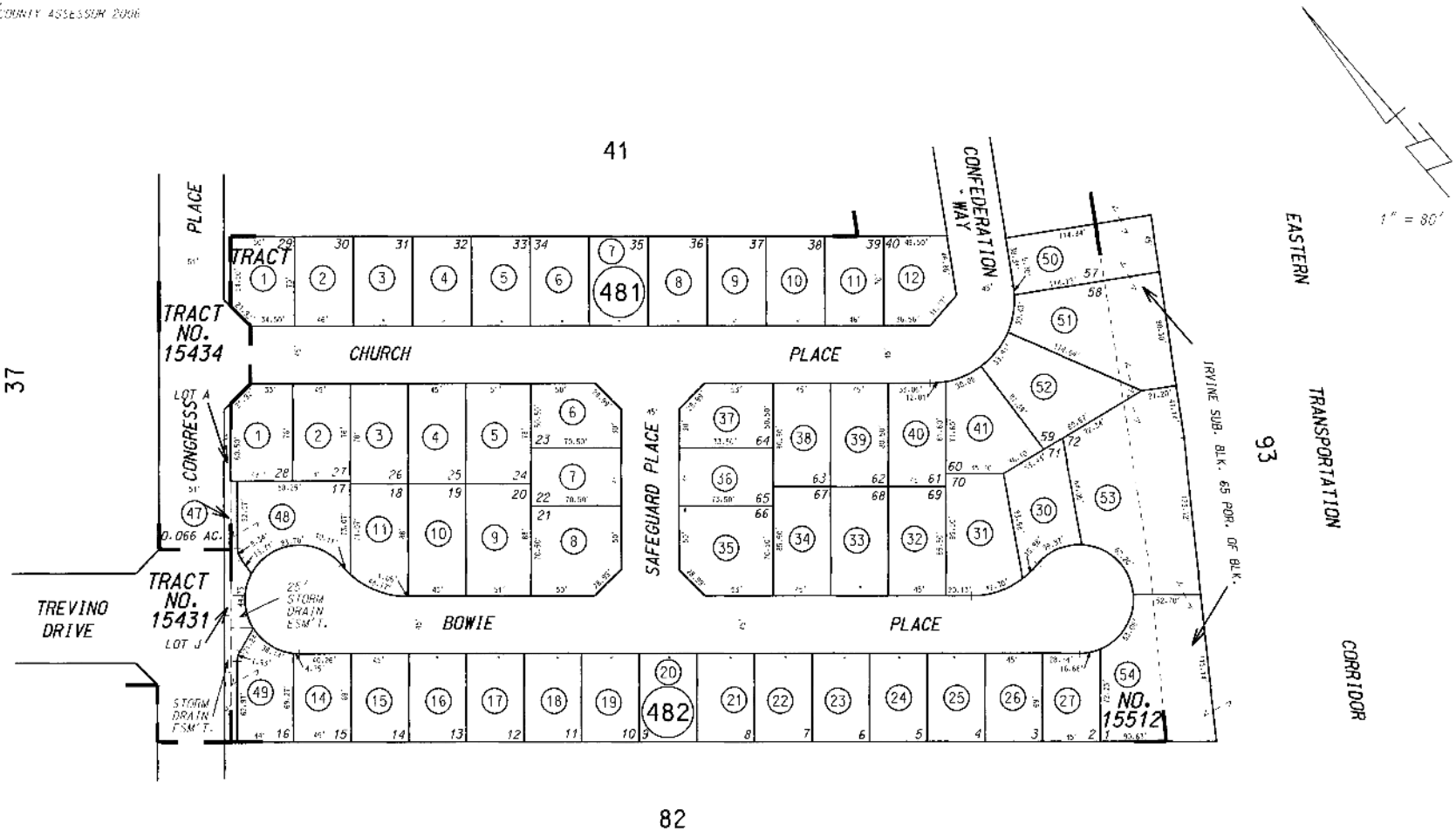

JANUARY 1999

IRVINE SUB. M.M. 1-88
TRACT NO. 15431 M.M. 750-36 to 42 inc.
TRACT NO. 15434 M.M. 751-10 to 13 inc.
TRACT NO. 15512 M.M. 763-12 to 15 inc.

NOTE - ASSESSOR'S BLOCK & PARCEL NUMBERS SHOWN IN CIRCLES

ASSESSOR'S MAP
BOOK 530 PAGE 48
COUNTY OF ORANGE

THIS MAP WAS PREPARED FOR ORANGE COUNTY ASSESSOR DEPT. PURPOSES ONLY. THE ASSESSOR MAKES NO GUARANTEE AS TO ITS ACCURACY NOR ASSUMES ANY LIABILITY FOR OTHER USES. NOT TO BE REPRODUCED. ALL RIGHTS RESERVED.
© COPYRIGHT ORANGE COUNTY ASSESSOR 2019

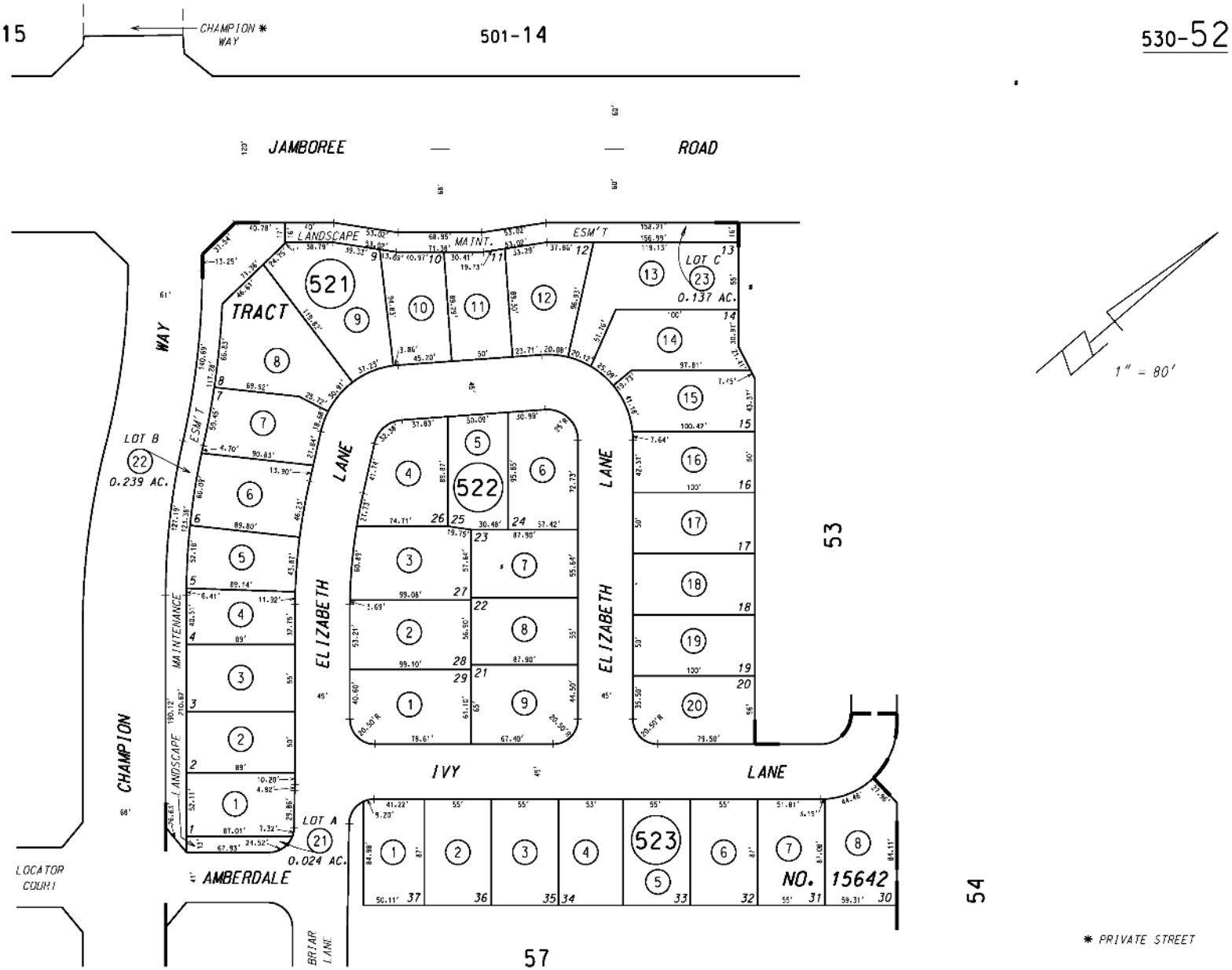

* PRIVATE STREET

JANUARY 1999 TRACT NO. 15642 M.M. 768-41 to 44 incl.

NOTE - ASSESSOR'S BLOCK & PARCEL NUMBERS SHOWN IN CIRCLES

ASSESSOR'S MAP BOOK 530 PAGE 52 COUNTY OF ORANGE

THIS MAP WAS PREPARED FOR ORANGE COUNTY ASSESSOR DEPT. PURPOSES ONLY. THE ASSESSOR MAKES NO GUARANTEE AS TO ITS ACCURACY NOR ASSUMES ANY LIABILITY FOR OTHER USES. NOT TO BE REPRODUCED. ALL RIGHTS RESERVED.
© COPYRIGHT ORANGE COUNTY ASSESSOR 2000

501-14

501-09

1" = 80'

PORTOLA PARKWAY

502-46

JAMBOREE ROAD

TRACT

LANDSCAPE MAINTENANCE ESM'T

STORM DRAIN ESM'T

LOT C 0.037 AC.

CARRIAGE DRIVE

ESM'T

LANDSCAPE MAINTENANCE ESM'T. POR. LOT B

0.560 AC.

HIDDENBROOK DRIVE

CARRIAGE DRIVE

LINHAVEN

LINHAVEN PARKWAY

LANDSCAPE MAINT. ESM'T.

531

532

533

534

TRACT NO. 15641

NO. 15555

IVY LANE

LOT A 0.187 AC.

ROBINS TREE LANE

52

52

54

502-53

BELLEVUE *

PORTOLA

* PRIVATE STREET

JANUARY 1999

TRACT NO. 15641 M.M. 768-34 to 40 inc.
TRACT NO. 15555 M.M. 769-05 to 09 inc.

NOTE - ASSESSOR'S BLOCK & PARCEL NUMBERS SHOWN IN CIRCLES

ASSESSOR'S MAP BOOK 530 PAGE 53 COUNTY OF ORANGE

THIS MAP WAS PREPARED FOR ORANGE COUNTY ASSESSOR DEPT. PURPOSES ONLY. THE ASSESSOR MAKES NO GUARANTEE AS TO ITS ACCURACY NOR ASSUMES ANY LIABILITY FOR OTHER USES. NOT TO BE REPRODUCED. ALL RIGHTS RESERVED.
© COPYRIGHT ORANGE COUNTY ASSESSOR 2000

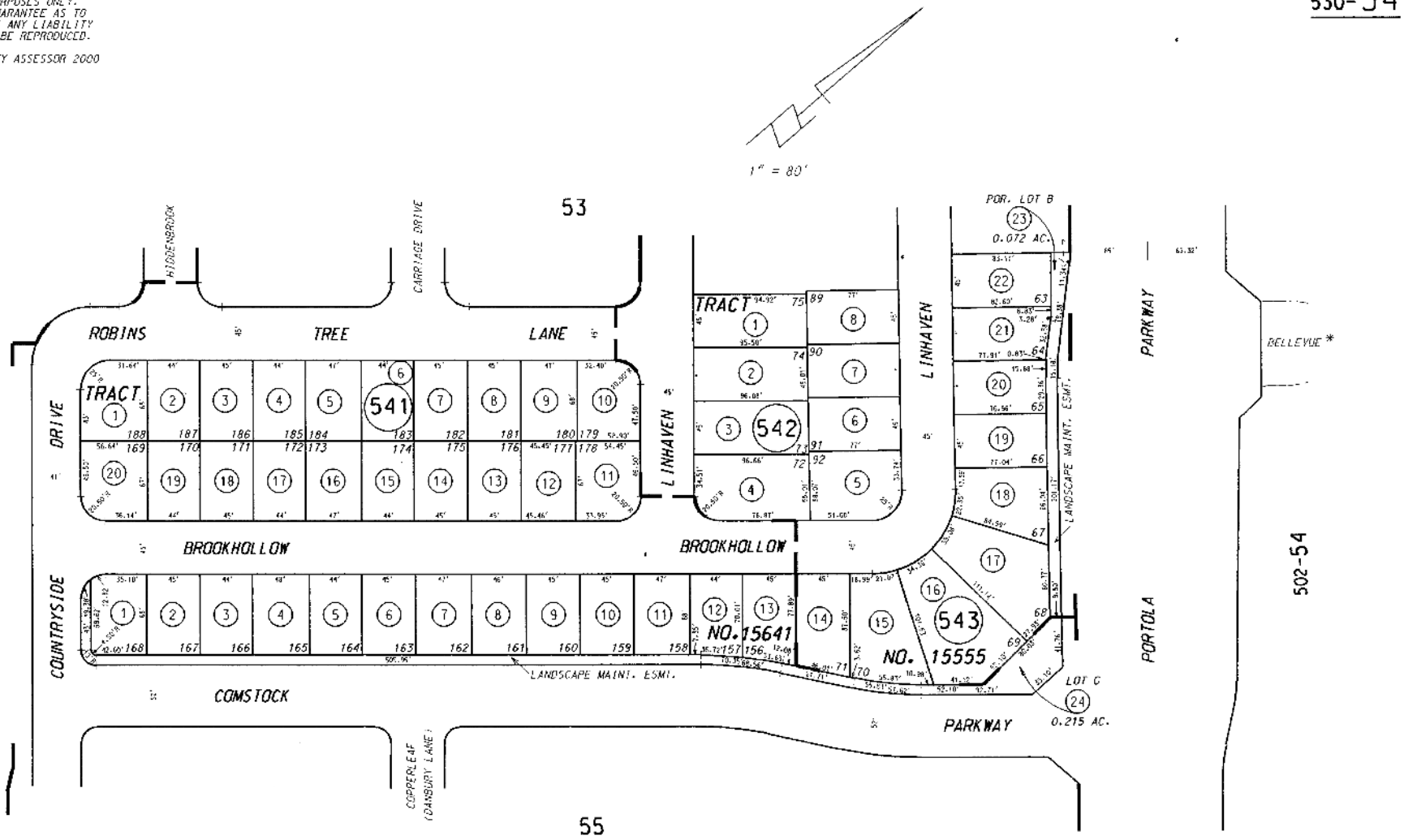

* PRIVATE STREET

JANUARY 1999

TRACT NO. 15641 M.M. 768-34 to 40 inc.
TRACT NO. 15555 M.M. 769-05 to 09 inc.

NOTE - ASSESSOR'S BLOCK & PARCEL NUMBERS SHOWN IN CIRCLES

ASSESSOR'S MAP
BOOK 530 PAGE 54
COUNTY OF ORANGE

THIS MAP WAS PREPARED FOR ORANGE COUNTY ASSESSOR DEPT. PURPOSES ONLY. THE ASSESSOR MAKES NO GUARANTEE AS TO ITS ACCURACY NOR ASSUMES ANY LIABILITY FOR OTHER USES. NOT TO BE REPRODUCED. ALL RIGHTS RESERVED.
© COPYRIGHT ORANGE COUNTY ASSESSOR 2008

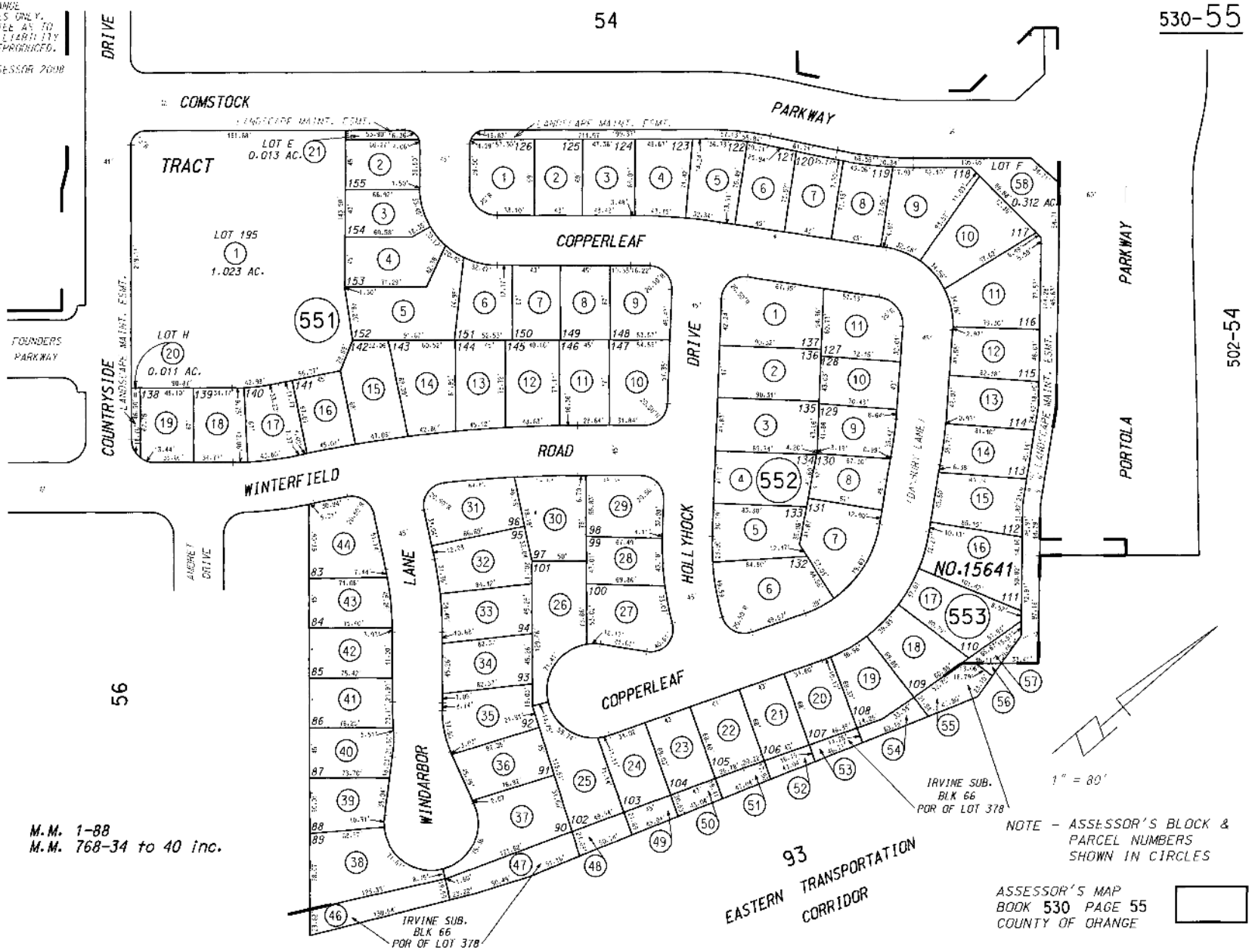

NOTE - ASSESSOR'S BLOCK & PARCEL NUMBERS SHOWN IN CIRCLES

IRVINE SUB.
TRACT NO. 15641

M.M. 1-88
M.M. 768-34 to 40 inc.

JANUARY 1999

ASSESSOR'S MAP
BOOK 530 PAGE 55
COUNTY OF ORANGE

THIS MAP WAS PREPARED FOR ORANGE COUNTY ASSESSOR DEPT. PURPOSES ONLY. THE ASSESSOR MAKES NO GUARANTEE AS TO ITS ACCURACY NOR ASSUMES ANY LIABILITY FOR OTHER USES. NOT TO BE REPRODUCED. ALL RIGHTS RESERVED.
© COPYRIGHT ORANGE COUNTY ASSESSOR 2008

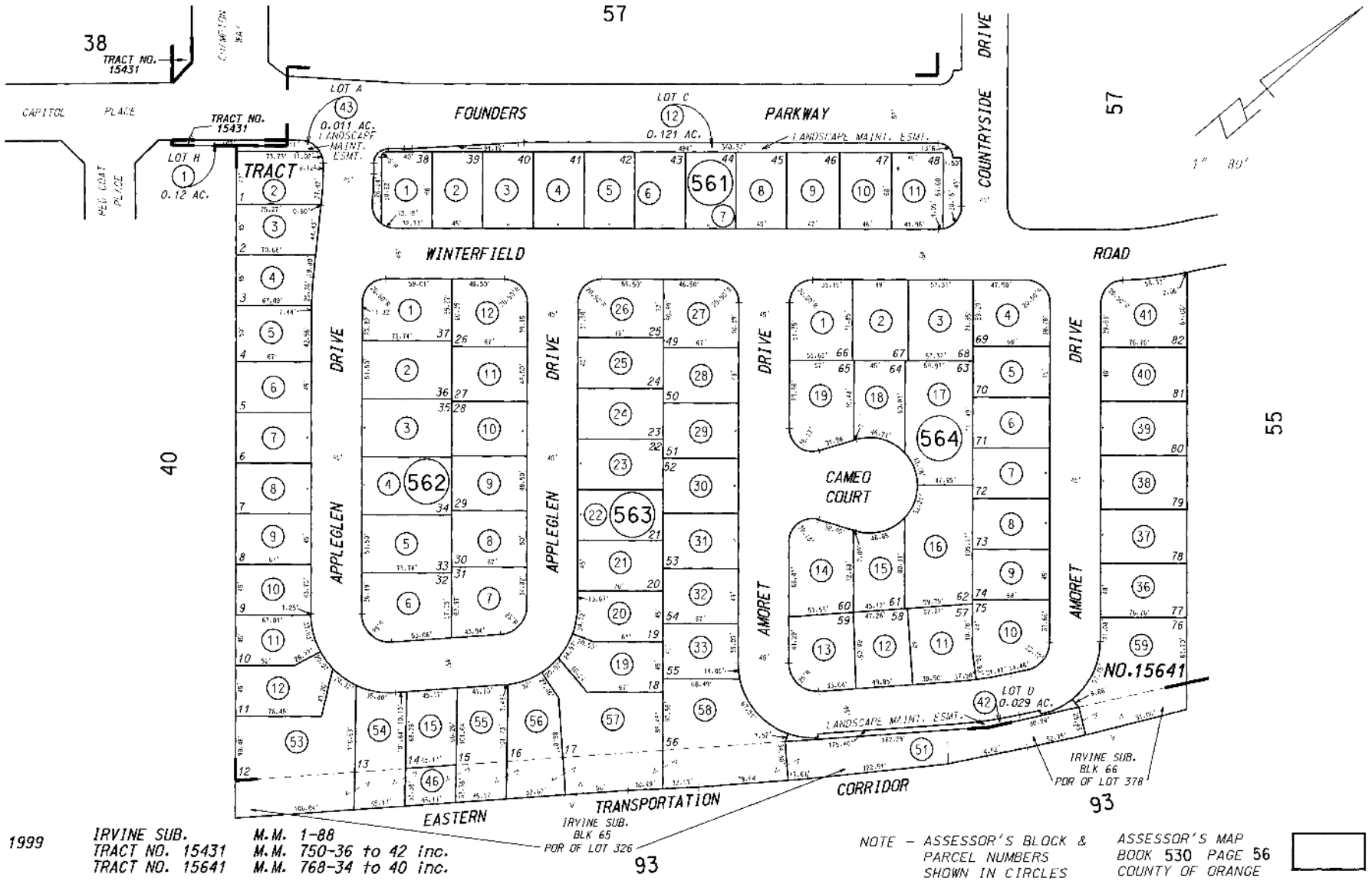

JANUARY 1999

IRVINE SUB. M.M. 1-88
TRACT NO. 15431 M.M. 750-36 to 42 inc.
TRACT NO. 15641 M.M. 768-34 to 40 inc.

NOTE – ASSESSOR'S BLOCK & PARCEL NUMBERS SHOWN IN CIRCLES

ASSESSOR'S MAP
BOOK 530 PAGE 56
COUNTY OF ORANGE

THIS MAP WAS PREPARED FOR ORANGE COUNTY ASSESSOR DEPT. PURPOSES ONLY. THE ASSESSOR MAKES NO GUARANTEE AS TO ITS ACCURACY NOR ASSUMES ANY LIABILITY FOR OTHER USES. NOT TO BE REPRODUCED. ALL RIGHTS RESERVED.
© COPYRIGHT ORANGE COUNTY ASSESSOR 2019

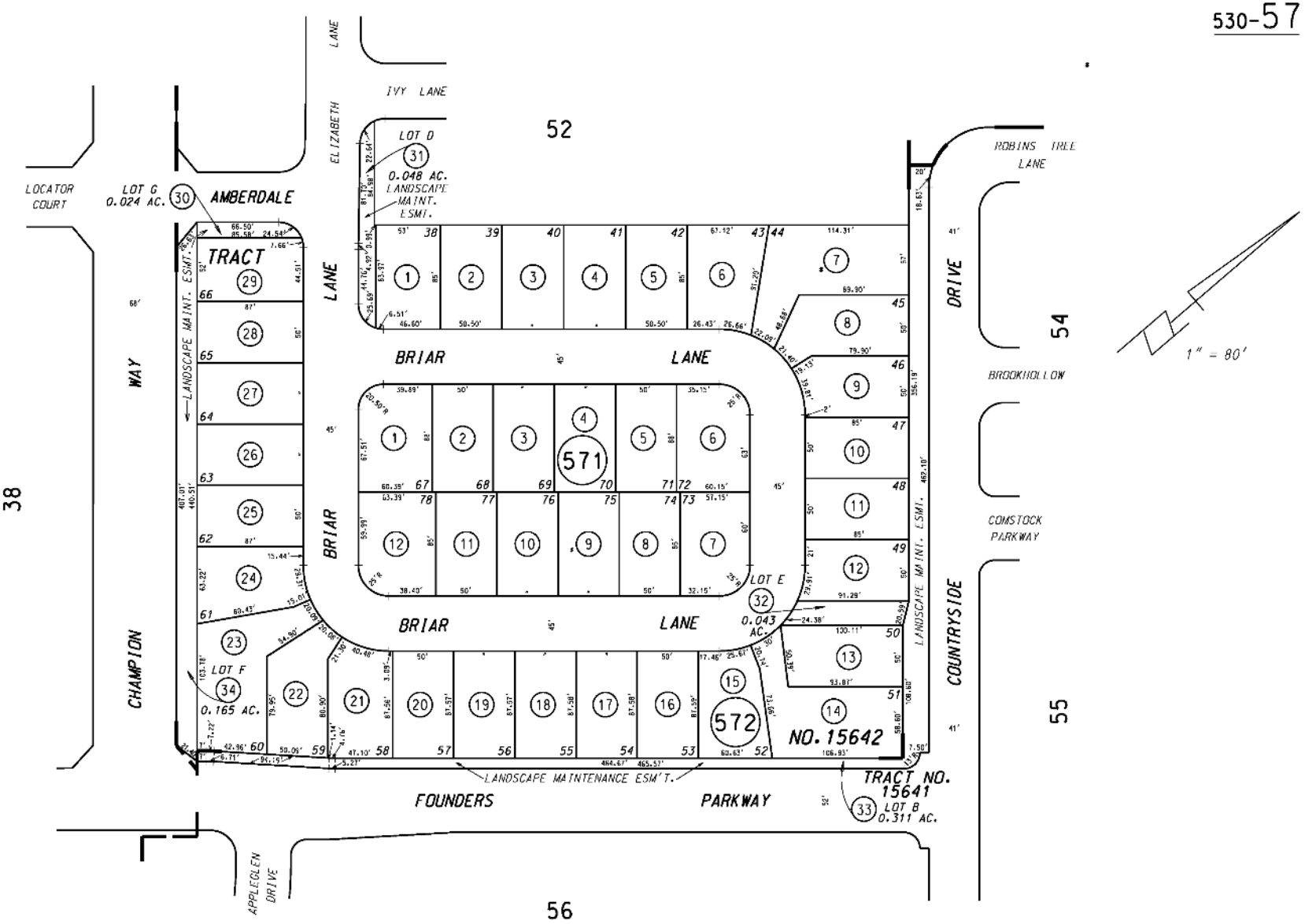

JANUARY 1999

TRACT NO. 15641 M.M. 768-34 to 40 incl.
TRACT NO. 15642 M.M. 768-41 to 44 incl.

NOTE - ASSESSOR'S BLOCK & PARCEL NUMBERS SHOWN IN CIRCLES

ASSESSOR'S MAP
BOOK 530 PAGE 57
COUNTY OF ORANGE

THIS MAP WAS PREPARED FOR ORANGE COUNTY ASSESSOR DEPT. PURPOSES ONLY. THE ASSESSOR MAKES NO GUARANTEE AS TO ITS ACCURACY NOR ASSUMES ANY LIABILITY FOR OTHER USES. NOT TO BE REPRODUCED. ALL RIGHTS RESERVED.
© COPYRIGHT ORANGE COUNTY ASSESSOR 2000

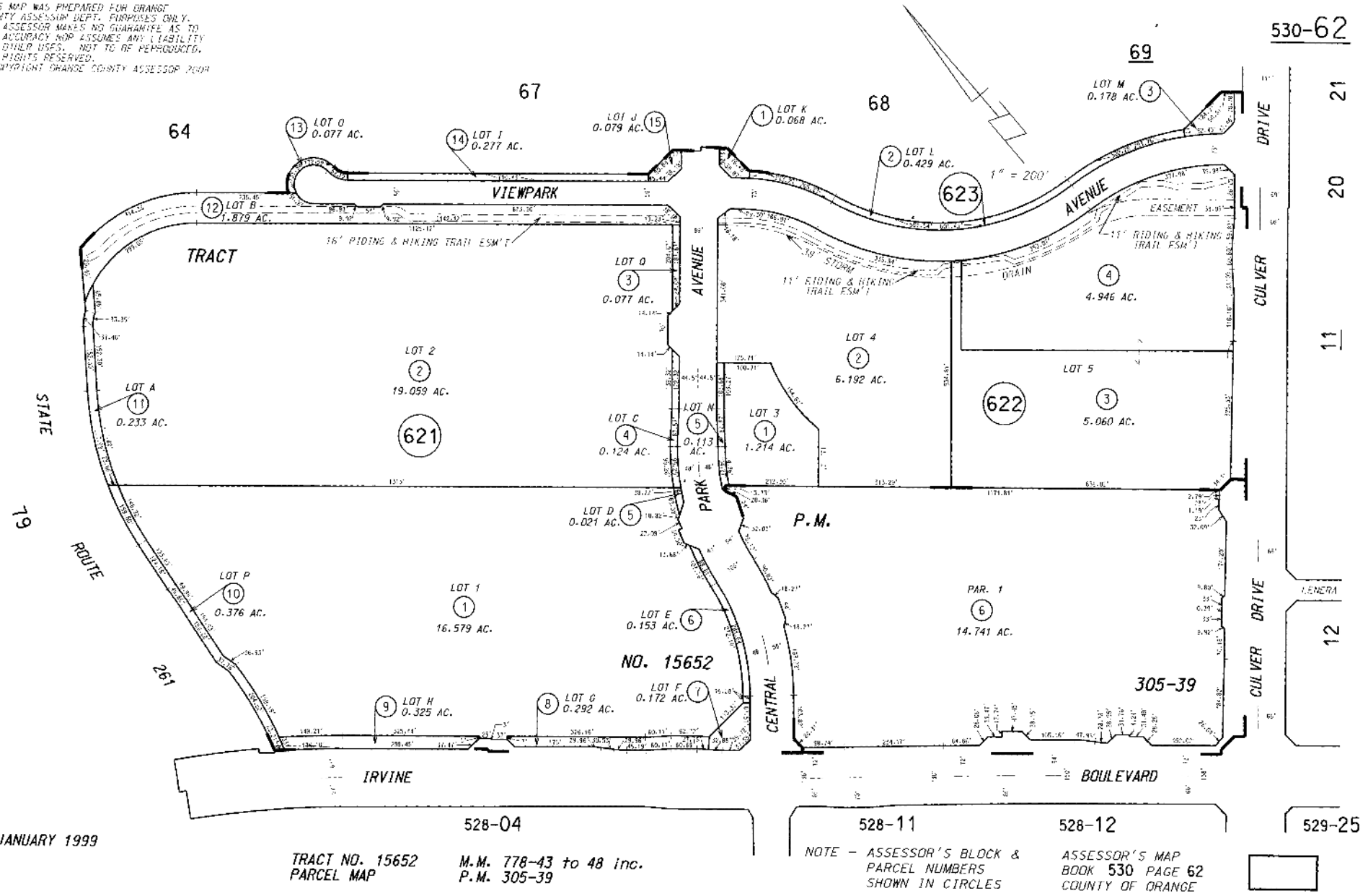

JANUARY 1999

TRACT NO. 15652
PARCEL MAP

M.M. 778-43 to 48 inc.
P.M. 305-39

NOTE - ASSESSOR'S BLOCK & PARCEL NUMBERS SHOWN IN CIRCLES

ASSESSOR'S MAP
BOOK 530 PAGE 62
COUNTY OF ORANGE

THIS MAP WAS PREPARED FOR ORANGE COUNTY ASSESSOR DEPT. PURPOSES ONLY. THE ASSESSOR MAKES NO GUARANTEE AS TO ITS ACCURACY NOR ASSUMES ANY LIABILITY FOR OTHER USES. NOT TO BE REPRODUCED. ALL RIGHTS RESERVED.
© COPYRIGHT ORANGE COUNTY ASSESSOR 2001

530-64
53064.00

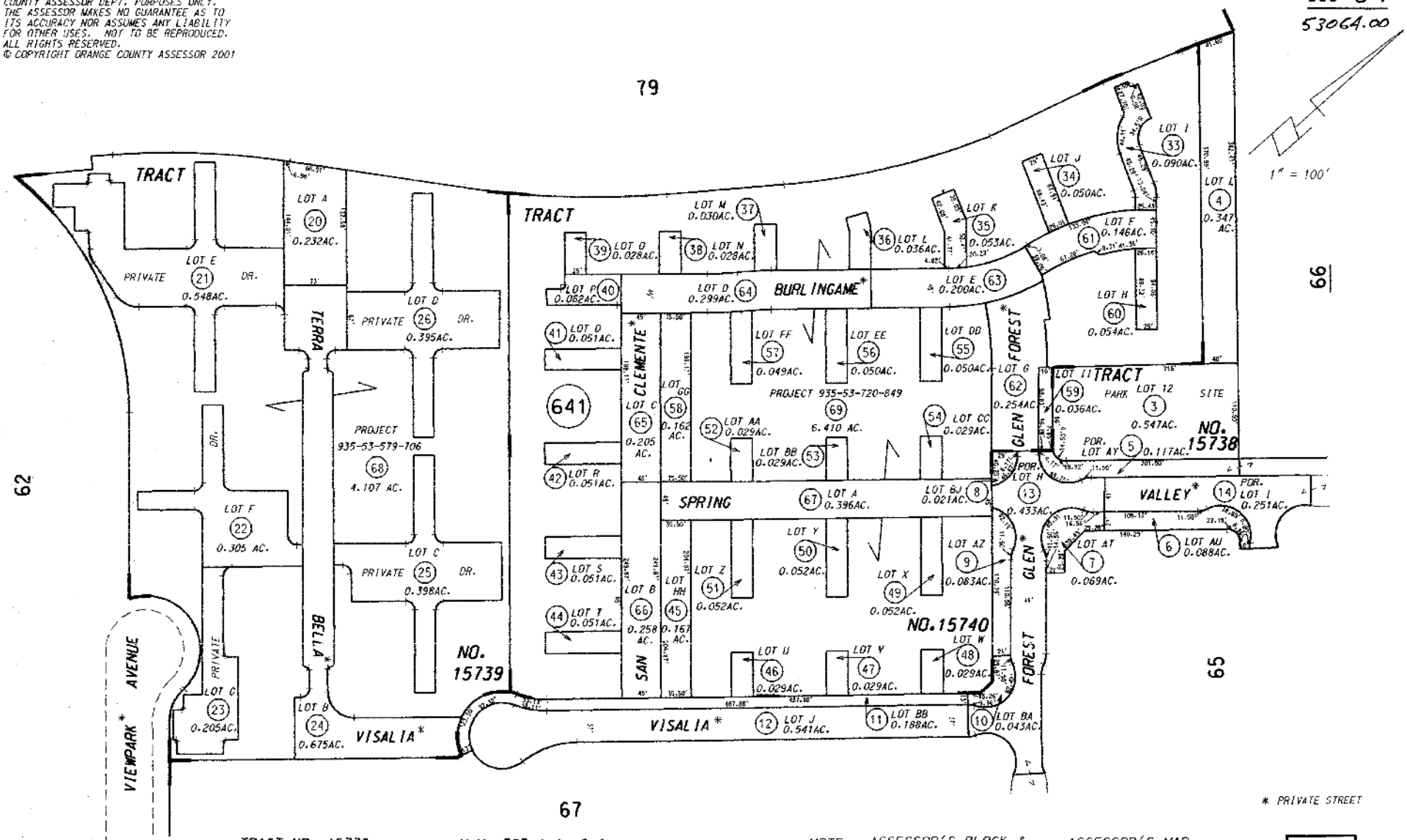

* PRIVATE STREET

JANUARY 2000

TRACT NO. 15738
TRACT NO. 15739
TRACT NO. 15740

M.M. 783-1 to 8 inc.
M.M. 785-1 to 5 inc.
M.M. 785-33 to 35 inc.

NOTE - ASSESSOR'S BLOCK & PARCEL NUMBERS SHOWN IN CIRCLES

ASSESSOR'S MAP
BOOK 530 PAGE 64
COUNTY OF ORANGE

THIS MAP WAS PREPARED FOR ORANGE COUNTY ASSESSOR DEPT. PURPOSES ONLY. THE ASSESSOR MAKES NO GUARANTEE AS TO ITS ACCURACY NOR ASSUMES ANY LIABILITY FOR OTHER USES. NOT TO BE REPRODUCED. ALL RIGHTS RESERVED.
© COPYRIGHT ORANGE COUNTY ASSESSOR 2002

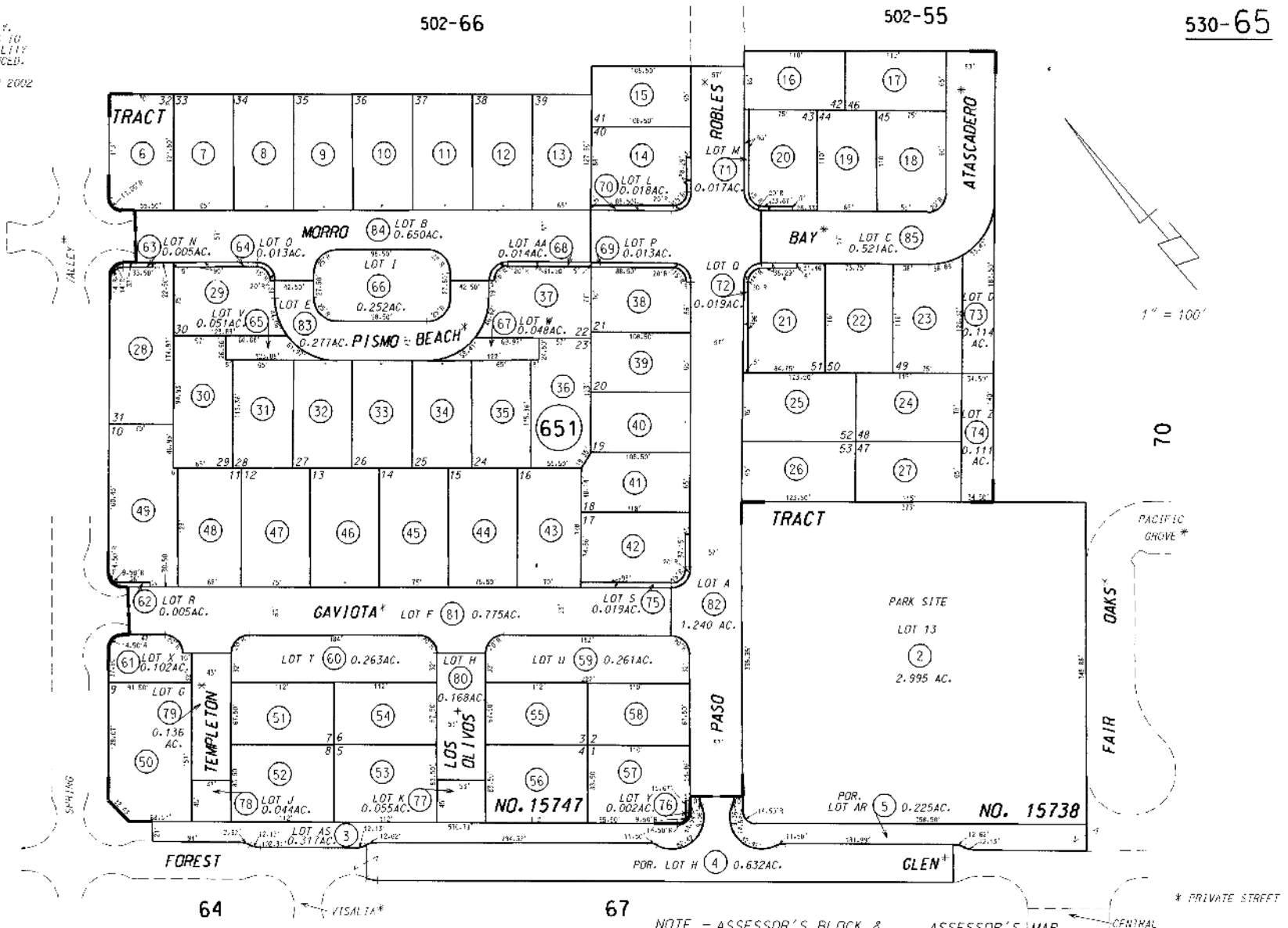

* PRIVATE STREET

NOTE - ASSESSOR'S BLOCK & PARCEL NUMBERS SHOWN IN CIRCLES

ASSESSOR'S MAP BOOK 530 PAGE 65 COUNTY OF ORANGE

JANUARY 2000

TRACT NO. 15738 M.M. 783-1 to 8 inc.
TRACT NO. 15747 M.M. 788-1 to 5 inc.

THIS MAP WAS PREPARED FOR ORANGE COUNTY ASSESSOR DEPT. PURPOSES ONLY. THE ASSESSOR MAKES NO GUARANTEE AS TO ITS ACCURACY NOR ASSUMES ANY LIABILITY FOR OTHER USES. NOT TO BE REPRODUCED. ALL RIGHTS RESERVED.
© COPYRIGHT ORANGE COUNTY ASSESSOR 2008

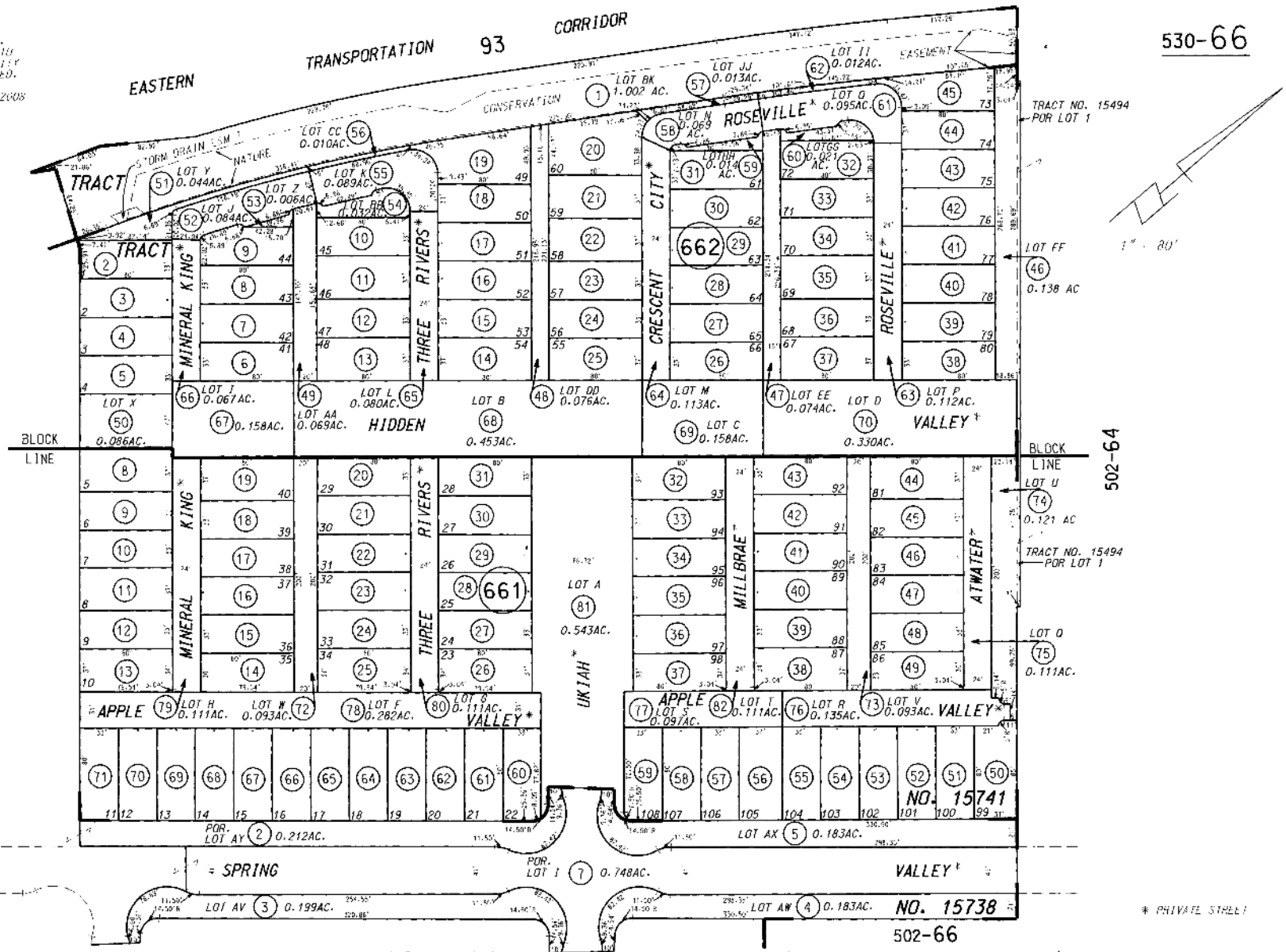

JANUARY 2000

TRACT NO. 15738 M.M. 783-1 to 8 inc.
TRACT NO. 15741 M.M. 785-44 to 46 inc.
TRACT NO. 15494 M.M. 805-35 to 42 inc.

65

NOTE – ASSESSOR'S BLOCK & PARCEL NUMBERS SHOWN IN CIRCLES

ASSESSOR'S MAP BOOK 530 PAGE 66 COUNTY OF ORANGE

THIS MAP WAS PREPARED FOR ORANGE COUNTY ASSESSOR DEPT. PURPOSES ONLY. THE ASSESSOR MAKES NO GUARANTEE AS TO ITS ACCURACY NOR ASSUMES ANY LIABILITY FOR OTHER USES. NOT TO BE REPRODUCED. ALL RIGHTS RESERVED.
© COPYRIGHT ORANGE COUNTY ASSESSOR 2000

530-67

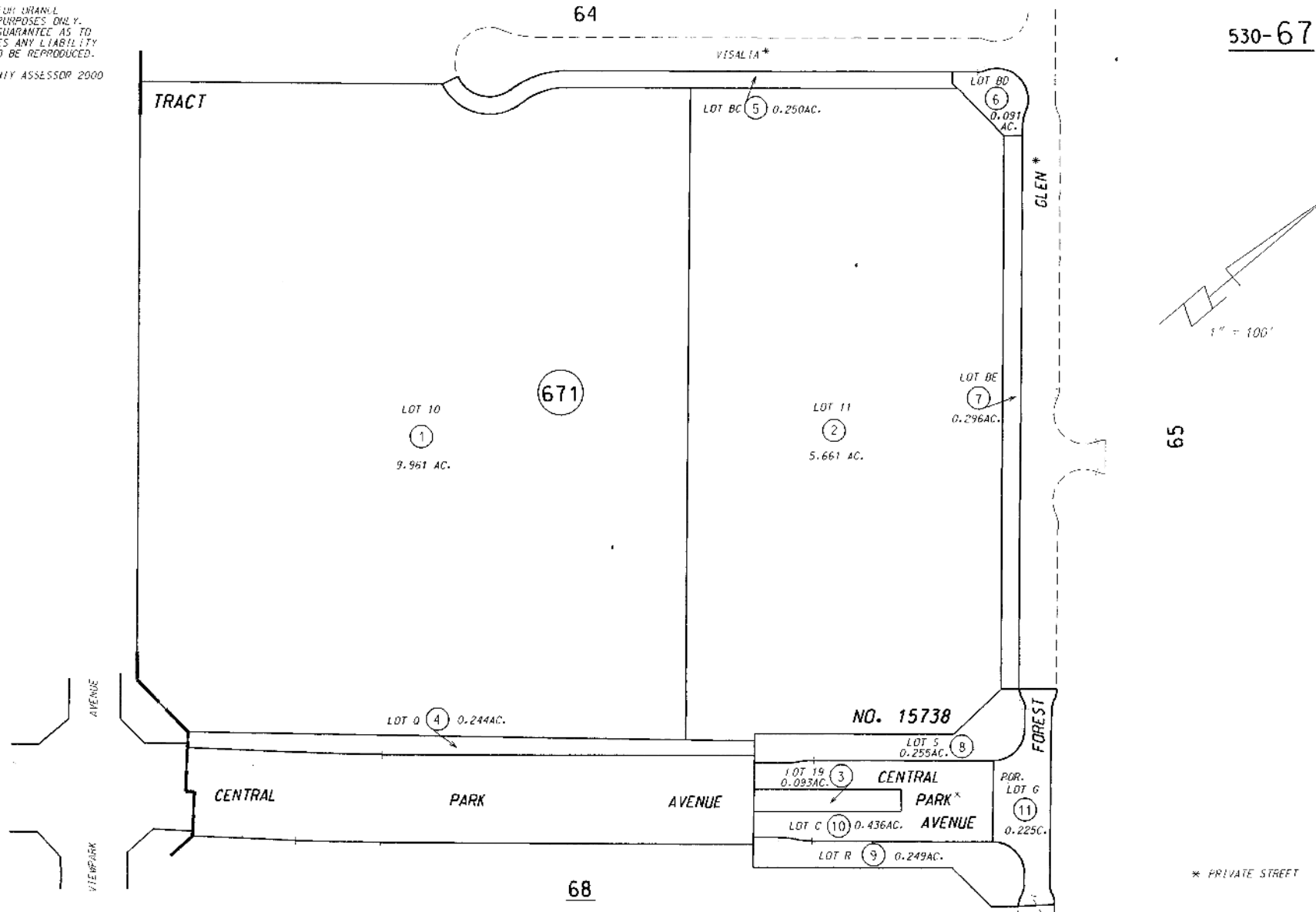

JANUARY 2000 TRACT NO. 15738 M.M. 783-1 to 8 inc.

NOTE - ASSESSOR'S BLOCK & PARCEL NUMBERS SHOWN IN CIRCLES

ASSESSOR'S MAP BOOK 530 PAGE 67 COUNTY OF ORANGE

THIS MAP WAS PREPARED FOR ORANGE COUNTY ASSESSOR DEPT. PURPOSES ONLY. THE ASSESSOR MAKES NO GUARANTEE AS TO ITS ACCURACY NOR ASSUMES ANY LIABILITY FOR OTHER USES. NOT TO BE REPRODUCED. ALL RIGHTS RESERVED.
© COPYRIGHT ORANGE COUNTY ASSESSOR 2001

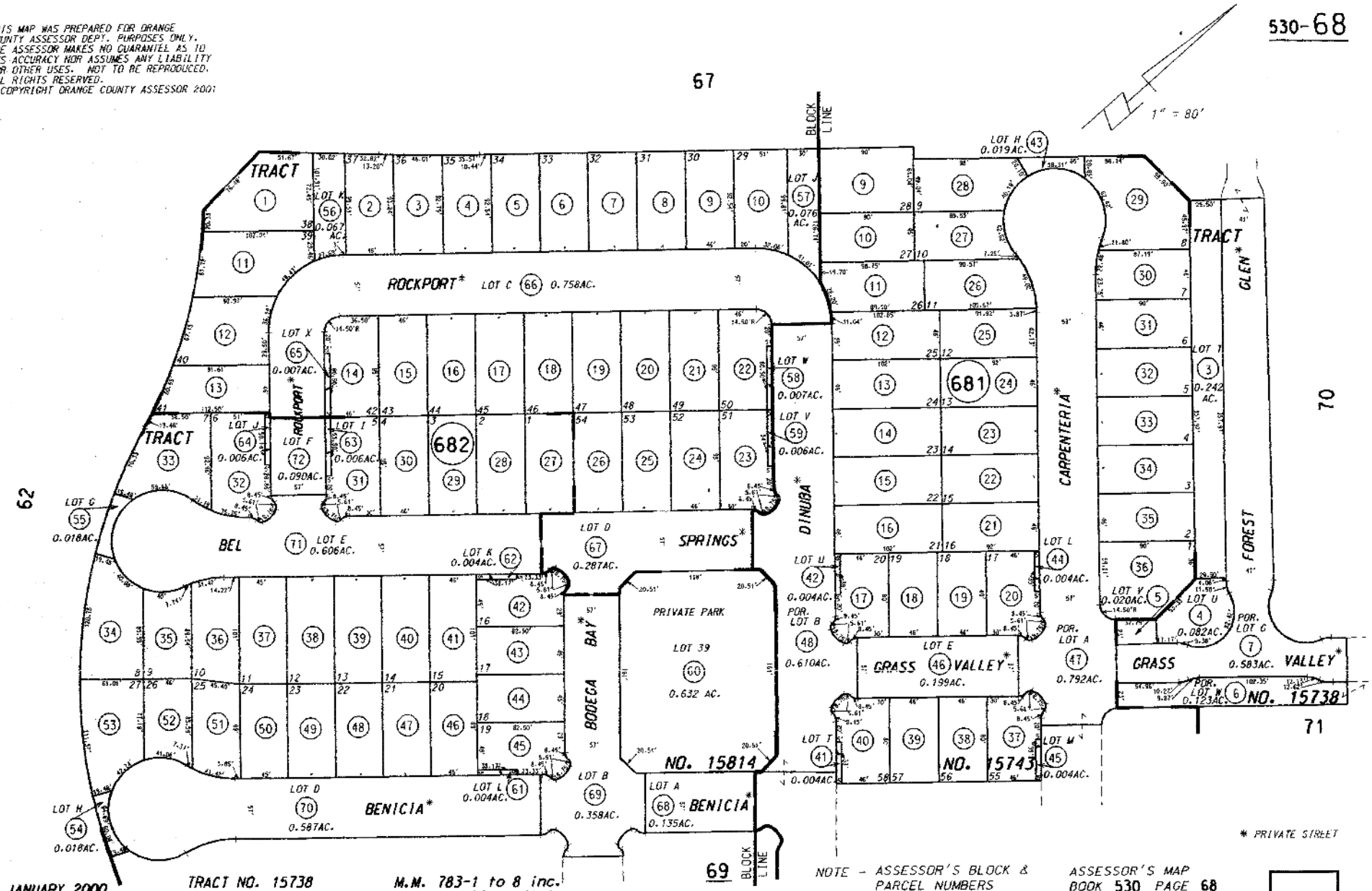

* PRIVATE STREET

JANUARY 2000

TRACT NO. 15738 M.M. 783-1 to 8 inc.
TRACT NO. 15743 M.M. 785-39 to 41 inc.
TRACT NO. 15814 M.M. 785-42.43

NOTE - ASSESSOR'S BLOCK & PARCEL NUMBERS SHOWN IN CIRCLES

ASSESSOR'S MAP
BOOK 530 PAGE 68
COUNTY OF ORANGE

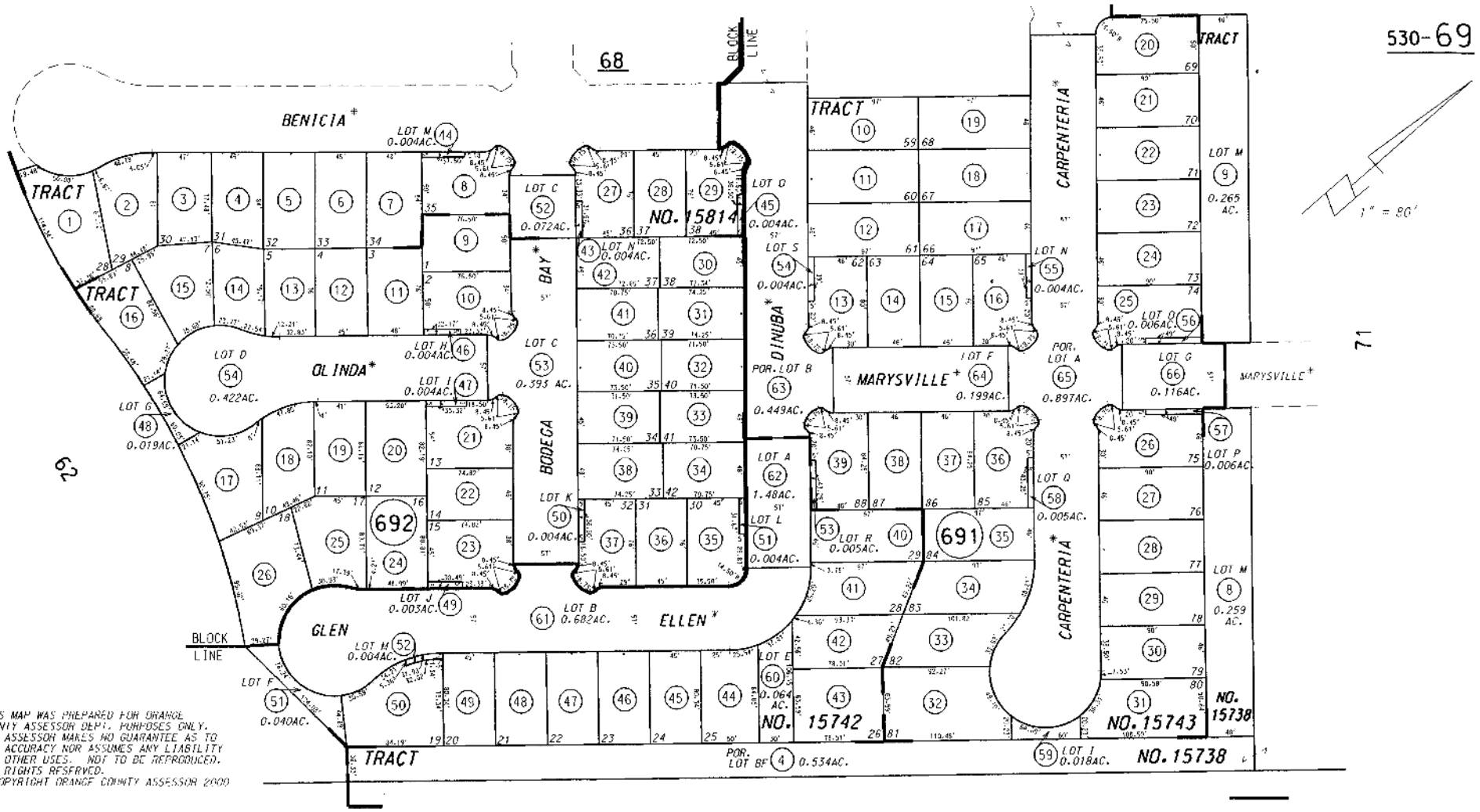

* PRIVATE STREET

JANUARY 2000

TRACT NO. 15738	M.M. 783-1 to 8 inc.
TRACT NO. 15743	M.M. 785-39 to 41 inc.
TRACT NO. 15814	M.M. 785-42.43
TRACT NO. 15742	M.M. 787-26.27

21

NOTE - ASSESSOR'S BLOCK & PARCEL NUMBERS SHOWN IN CIRCLES

ASSESSOR'S MAP
BOOK 530 PAGE 69
COUNTY OF ORANGE

THIS MAP WAS PREPARED FOR ORANGE COUNTY ASSESSOR DEPT. PURPOSES ONLY. THE ASSESSOR MAKES NO GUARANTEE AS TO ITS ACCURACY NOR ASSUMES ANY LIABILITY FOR OTHER USES. NOT TO BE REPRODUCED. ALL RIGHTS RESERVED.
© COPYRIGHT ORANGE COUNTY ASSESSOR 2002

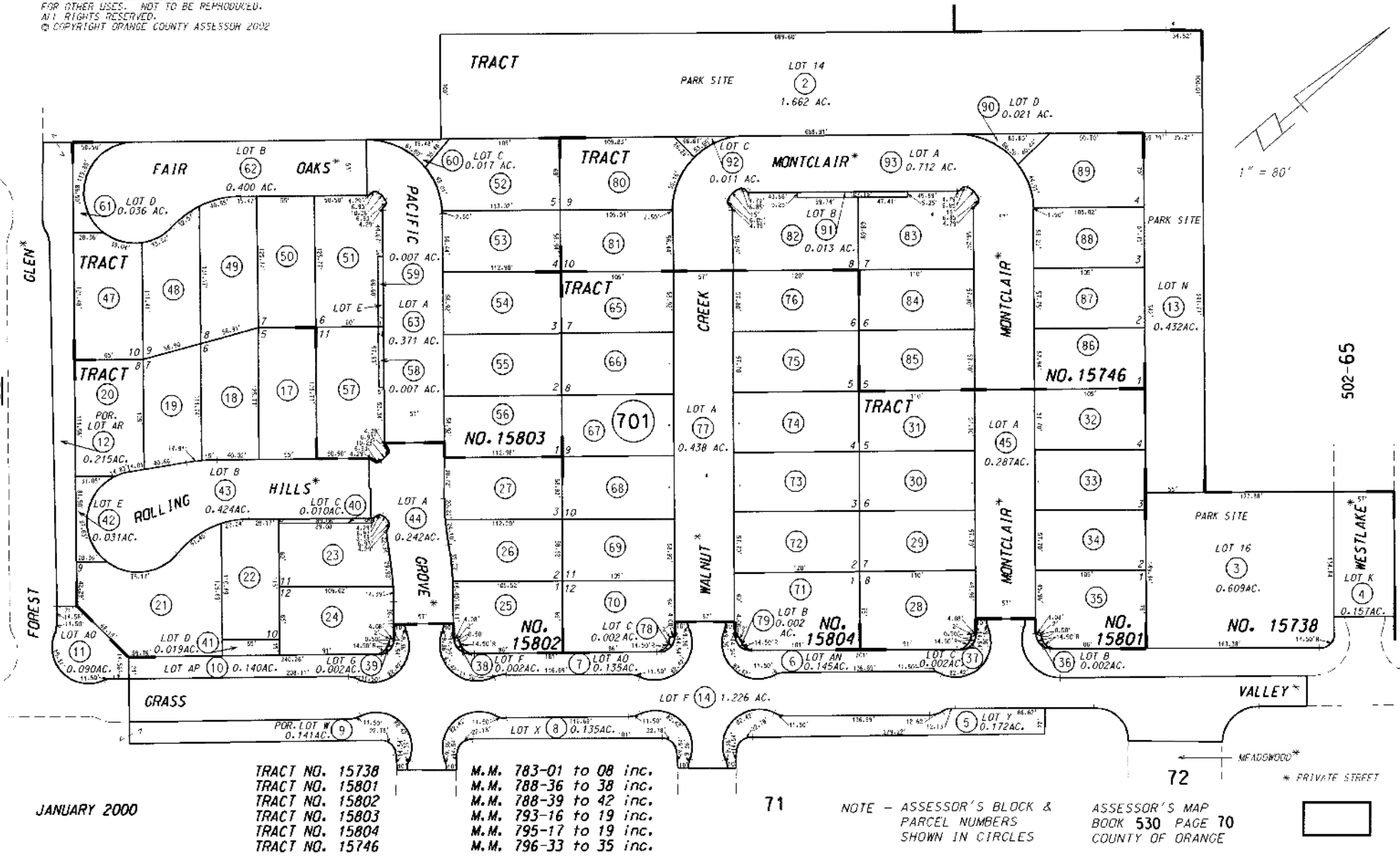

TRACT NO. 15738
TRACT NO. 15801
TRACT NO. 15802
TRACT NO. 15803
TRACT NO. 15804
TRACT NO. 15746

M.M. 783-01 to 08 inc.
M.M. 788-36 to 38 inc.
M.M. 788-39 to 42 inc.
M.M. 793-16 to 19 inc.
M.M. 795-17 to 19 inc.
M.M. 796-33 to 35 inc.

JANUARY 2000

NOTE – ASSESSOR'S BLOCK & PARCEL NUMBERS SHOWN IN CIRCLES

* PRIVATE STREET

ASSESSOR'S MAP
BOOK 530 PAGE 70
COUNTY OF ORANGE

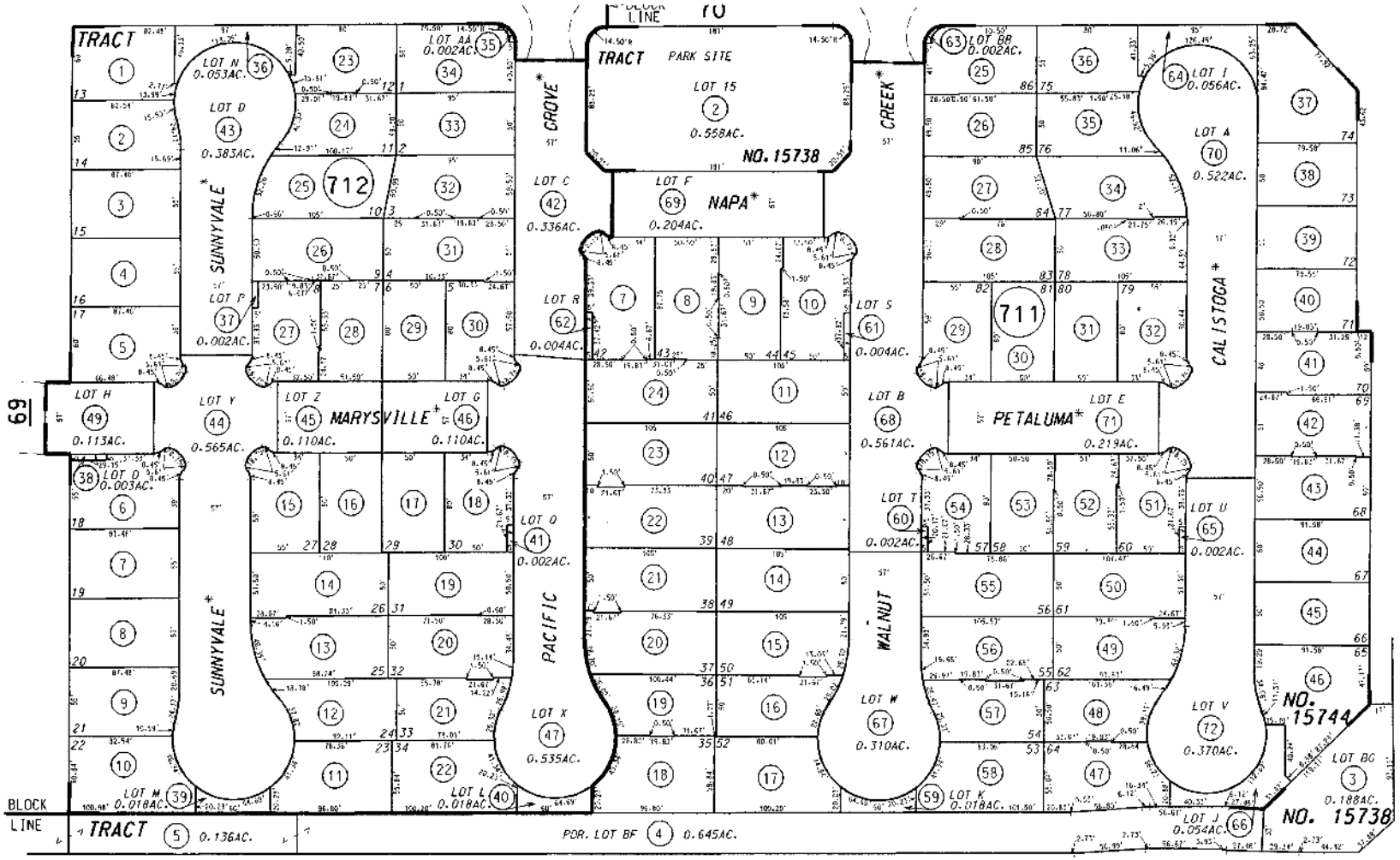

THIS MAP WAS PREPARED FOR ORANGE COUNTY ASSESSOR DEPT. PURPOSES ONLY. THE ASSESSOR MAKES NO GUARANTEE AS TO ITS ACCURACY NOR ASSUMES ANY LIABILITY FOR OTHER USES. NOT TO BE REPRODUCED.
ALL RIGHTS RESERVED.
© COPYRIGHT ORANGE COUNTY ASSESSOR 2000

JANUARY 2000 29

TRACT NO. 15738
TRACT NO. 15744

M.M. 783-1 to 8 inc.
M.M. 785-21 to 23 inc.

31

NOTE - ASSESSOR'S BLOCK & PARCEL NUMBERS SHOWN IN CIRCLES

ASSESSOR'S MAP BOOK 530 PAGE 71 COUNTY OF ORANGE

COPYRIGHT

THIS MAP WAS PREPARED FOR ORANGE COUNTY ASSESSOR DEPT. PURPOSES ONLY. THE ASSESSOR MAKES NO GUARANTEE AS TO ITS ACCURACY NOR ASSUMES ANY LIABILITY FOR OTHER USES. NOT TO BE REPRODUCED. ALL RIGHTS RESERVED.
© COPYRIGHT ORANGE COUNTY ASSESSOR 2002

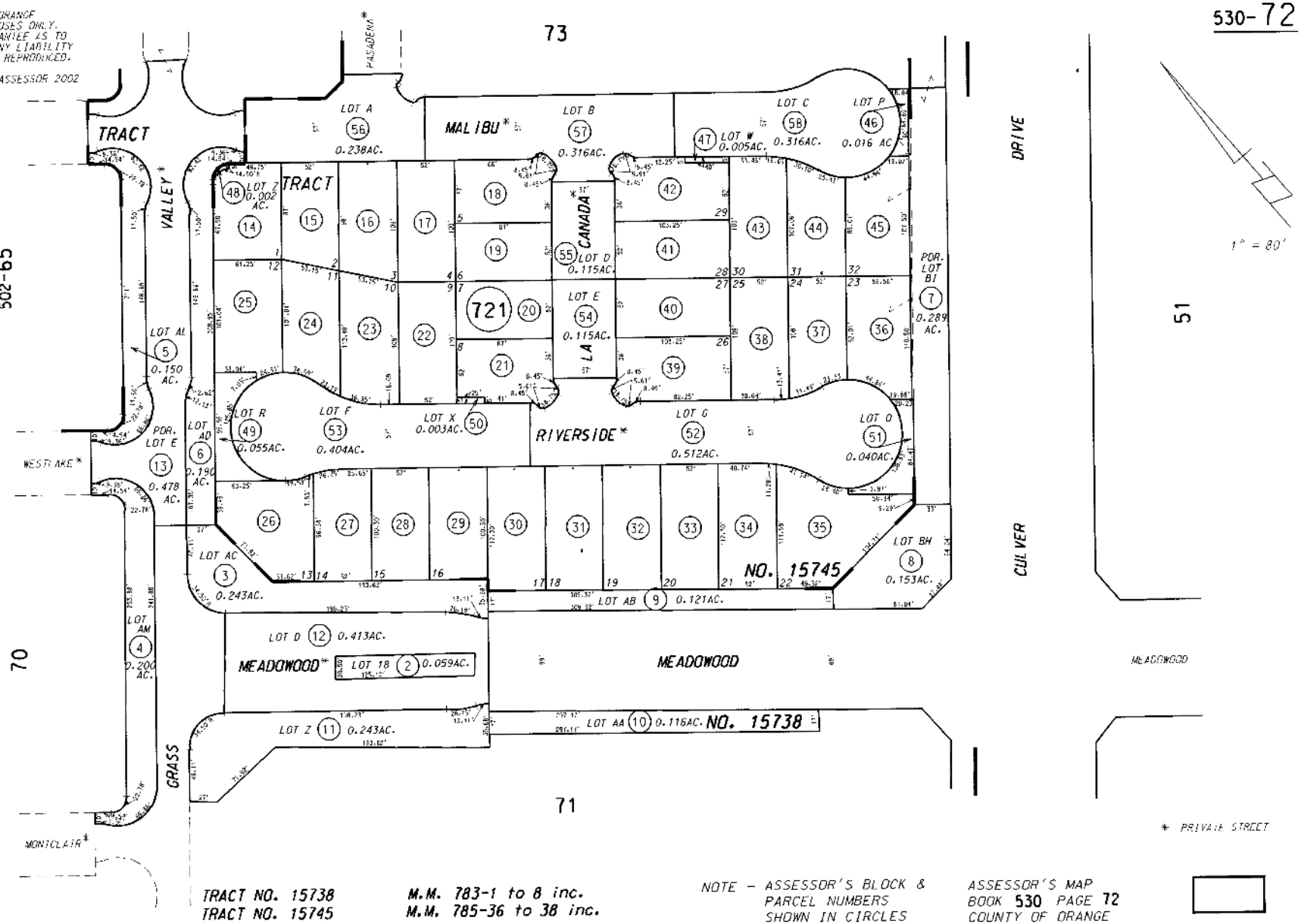

JANUARY 2000

TRACT NO. 15738
TRACT NO. 15745

M.M. 783-1 to 8 inc.
M.M. 785-36 to 38 inc.

NOTE - ASSESSOR'S BLOCK & PARCEL NUMBERS SHOWN IN CIRCLES

ASSESSOR'S MAP
BOOK 530 PAGE 72
COUNTY OF ORANGE

THIS MAP WAS PREPARED FOR ORANGE COUNTY ASSESSOR DEPT. PURPOSES ONLY. THE ASSESSOR MAKES NO GUARANTEE AS TO ITS ACCURACY NOR ASSUMES ANY LIABILITY FOR OTHER USES. NOT TO BE REPRODUCED. ALL RIGHTS RESERVED.
© COPYRIGHT ORANGE COUNTY ASSESSOR 2002

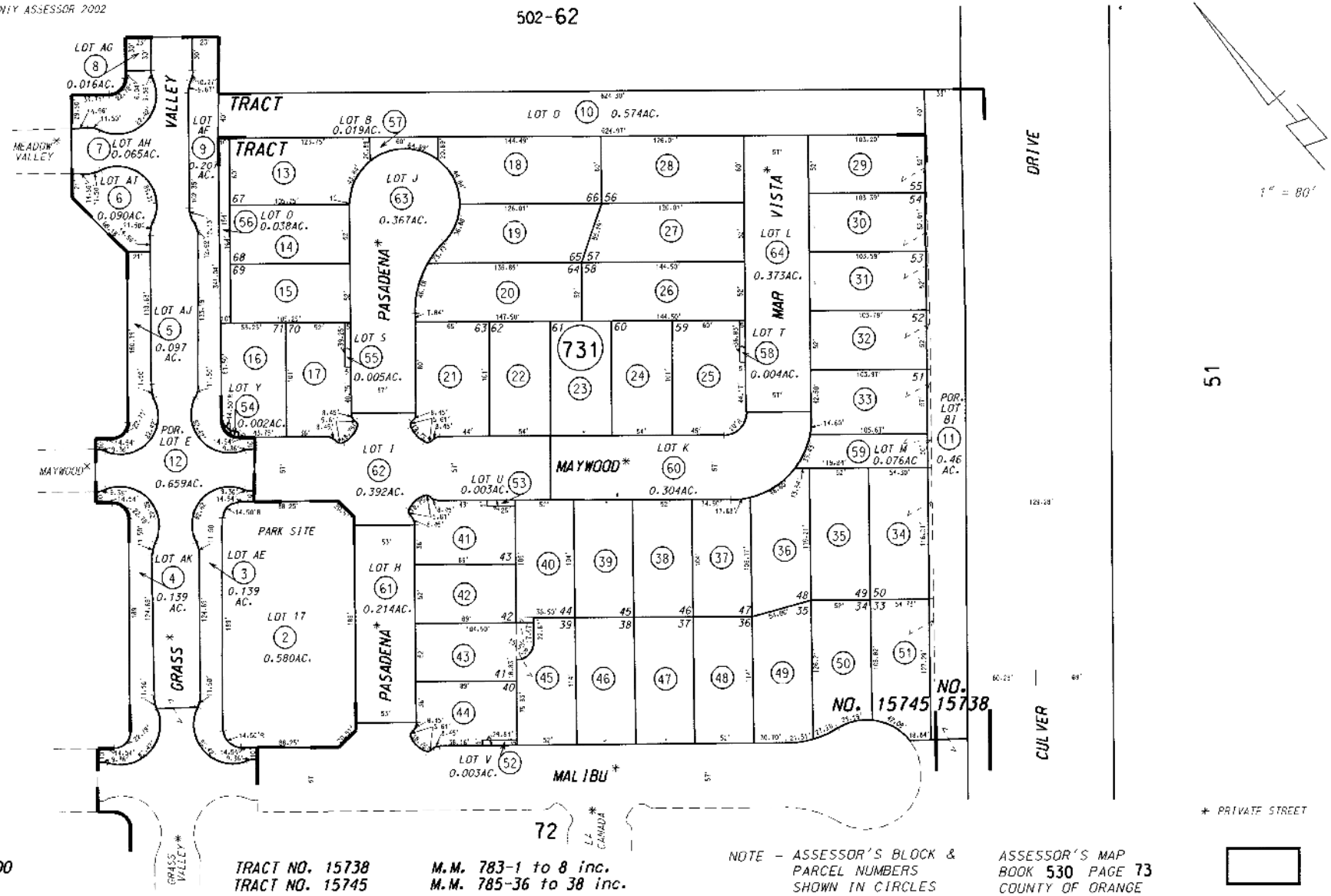

* PRIVATE STREET

JANUARY 2000

TRACT NO. 15738
TRACT NO. 15745

M.M. 783-1 to 8 inc.
M.M. 785-36 to 38 inc.

NOTE - ASSESSOR'S BLOCK & PARCEL NUMBERS SHOWN IN CIRCLES

ASSESSOR'S MAP
BOOK 530 PAGE 73
COUNTY OF ORANGE

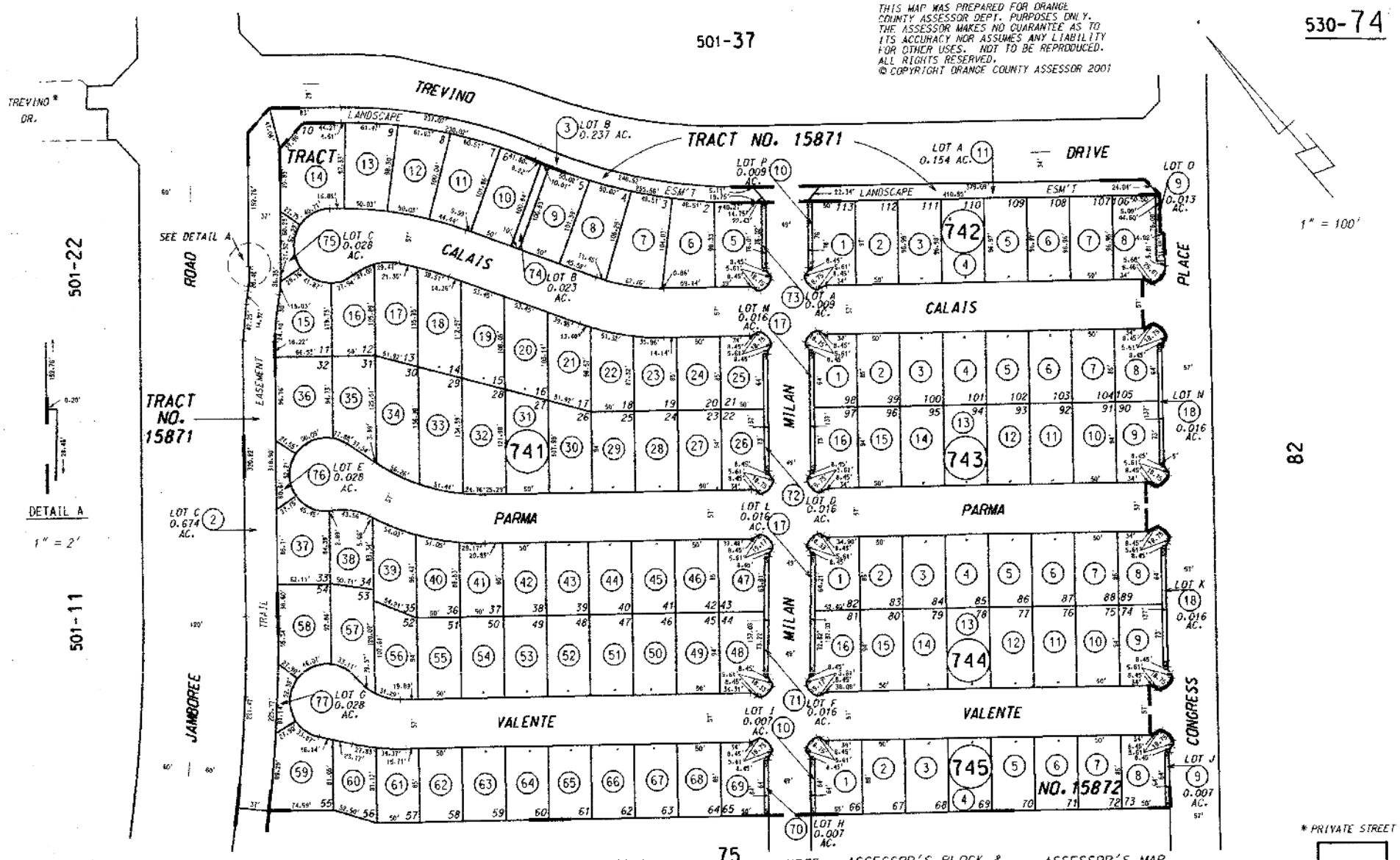

JANUARY 2001

TRACT NO. 15871 M.M. 796-38 to 46 inc.
TRACT NO. 15872 M.M. 797-01.02.03

NOTE – ASSESSOR'S BLOCK & PARCEL NUMBERS SHOWN IN CIRCLES

ASSESSOR'S MAP BOOK 530 PAGE 74 COUNTY OF ORANGE

THIS MAP WAS PREPARED FOR ORANGE COUNTY ASSESSOR DEPT. PURPOSES ONLY. THE ASSESSOR MAKES NO GUARANTEE AS TO ITS ACCURACY NOR ASSUMES ANY LIABILITY FOR OTHER USES. NOT TO BE REPRODUCED. ALL RIGHTS RESERVED. © COPYRIGHT ORANGE COUNTY ASSESSOR 2001

1" = 80'

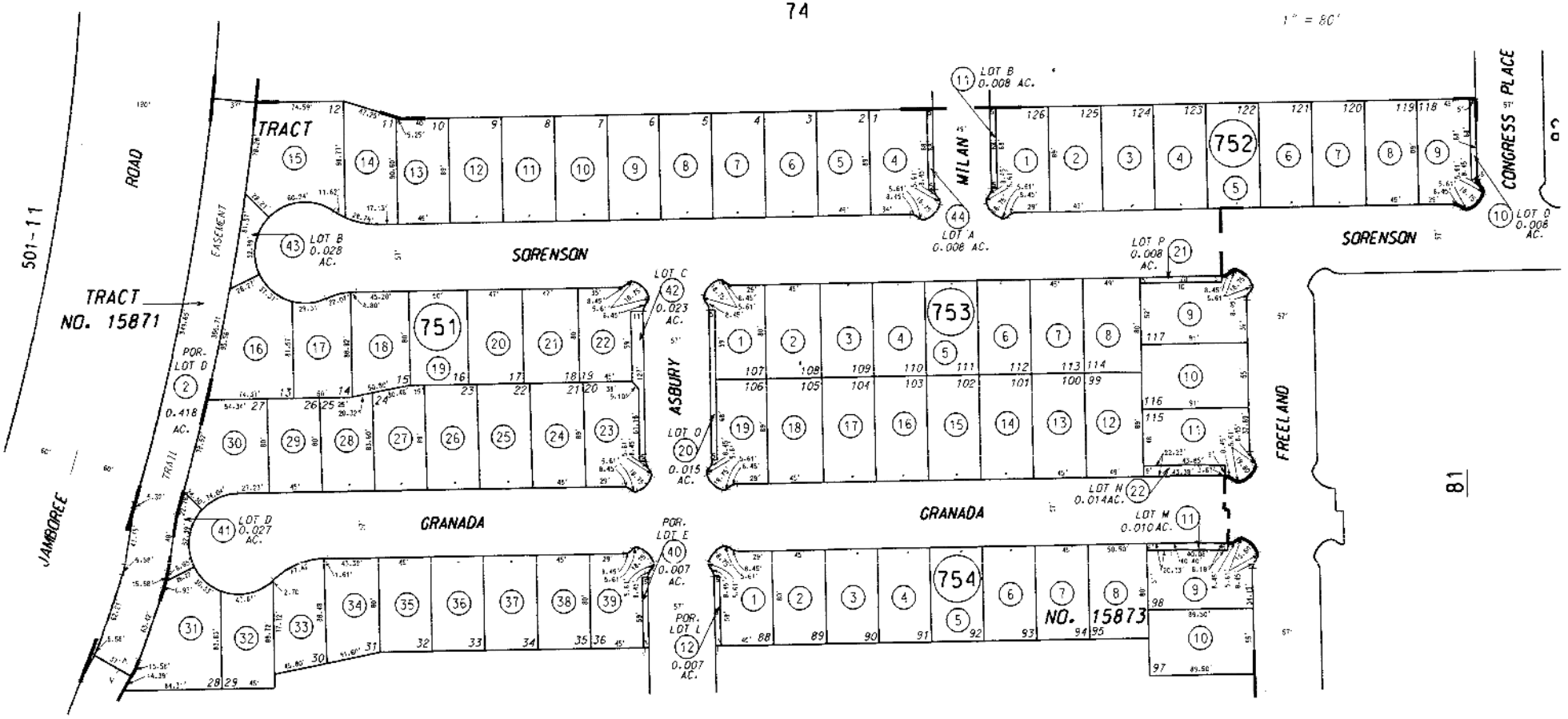

JANUARY 2001

TRACT NO. 15871 M.M. 796-38 to 46 inc.
TRACT NO. 15873 M.M. 796-47 to 50 inc.

NOTE - ASSESSOR'S BLOCK & PARCEL NUMBERS SHOWN IN CIRCLES

ASSESSOR'S MAP BOOK 530 PAGE 75 COUNTY OF ORANGE

THIS MAP WAS PREPARED FOR ORANGE COUNTY ASSESSOR DEPT. PURPOSES ONLY. THE ASSESSOR MAKES NO GUARANTEE AS TO ITS ACCURACY NOR ASSUMES ANY LIABILITY FOR OTHER USES. NOT TO BE REPRODUCED. ALL RIGHTS RESERVED.
© COPYRIGHT ORANGE COUNTY ASSESSOR 2001

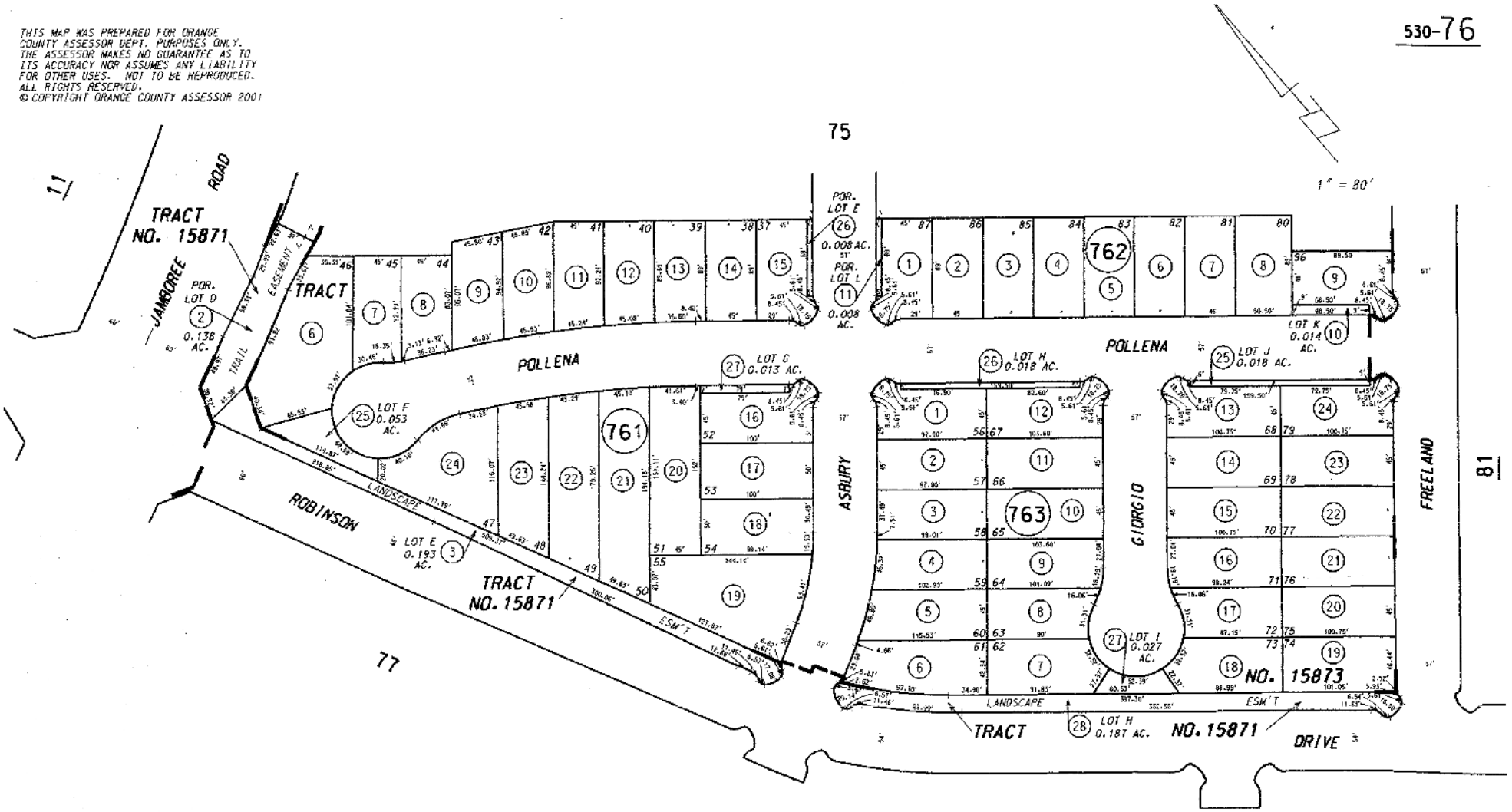

JANUARY 2001

TRACT NO. 15871 M.M. 796-38 to 46 inc.
TRACT NO. 15873 M.M. 796-47 to 50 inc.

NOTE - ASSESSOR'S BLOCK & PARCEL NUMBERS SHOWN IN CIRCLES

ASSESSOR'S MAP
BOOK 530 PAGE 76
COUNTY OF ORANGE

THIS MAP WAS PREPARED FOR ORANGE COUNTY ASSESSOR DEPT. PURPOSES ONLY. THE ASSESSOR MAKES NO GUARANTEE AS TO ITS ACCURACY NOR ASSUMES ANY LIABILITY FOR OTHER USES. NOT TO BE REPRODUCED. ALL RIGHTS RESERVED.
© COPYRIGHT ORANGE COUNTY ASSESSOR 2001

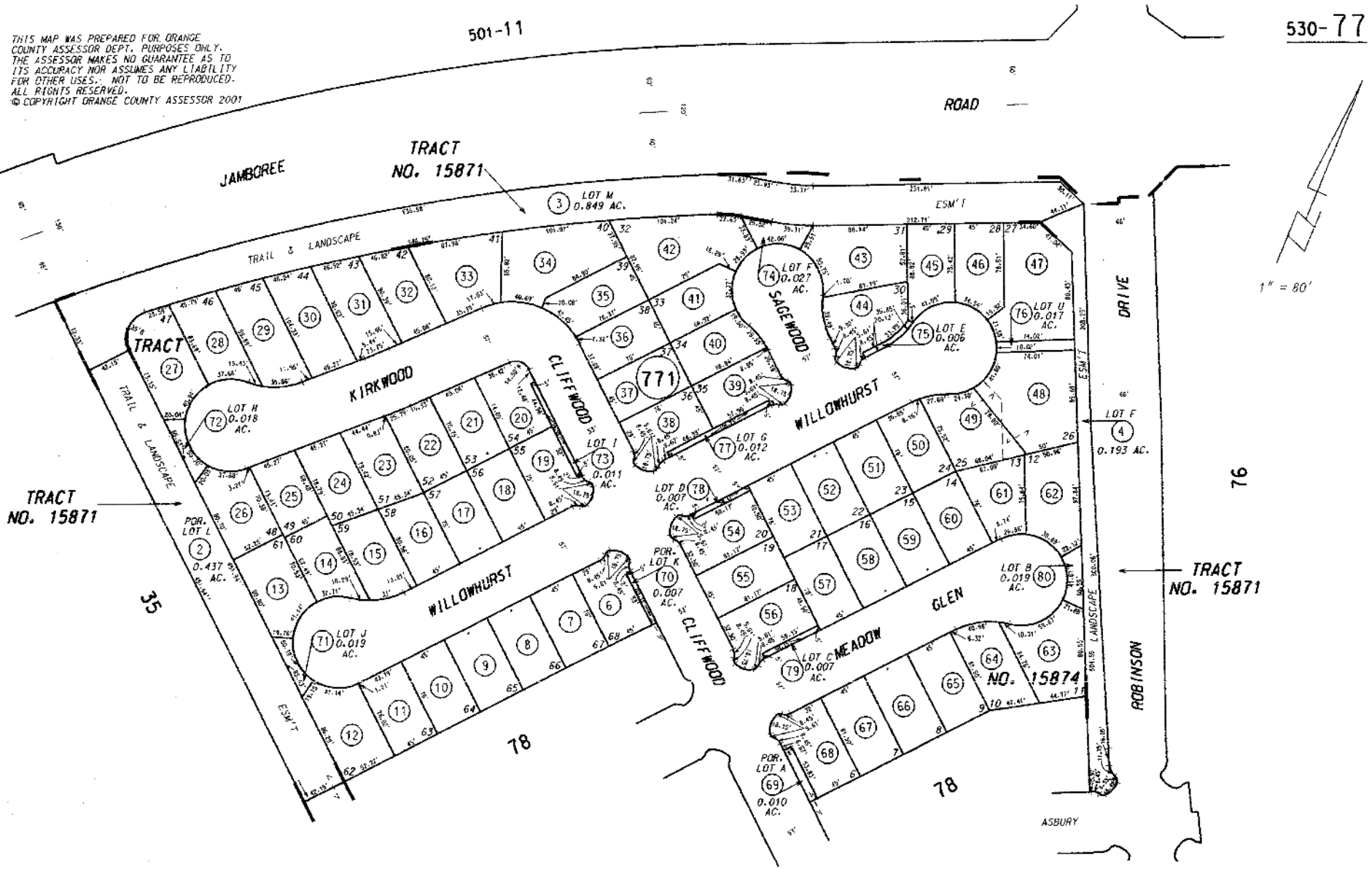

JANUARY 2001

TRACT NO. 15871 M. M. 796-38 to 46 inc.
TRACT NO. 15874 M. M. 797-04 to 11 inc.

NOTE – ASSESSOR'S BLOCK & PARCEL NUMBERS SHOWN IN CIRCLES

ASSESSOR'S MAP
BOOK 530 PAGE 77
COUNTY OF ORANGE

THIS MAP WAS PREPARED FOR ORANGE COUNTY ASSESSOR DEPT. PURPOSES ONLY. THE ASSESSOR MAKES NO GUARANTEE AS TO ITS ACCURACY NOR ASSUMES ANY LIABILITY FOR OTHER USES. NOT TO BE REPRODUCED. ALL RIGHTS RESERVED.
© COPYRIGHT ORANGE COUNTY ASSESSOR 2001

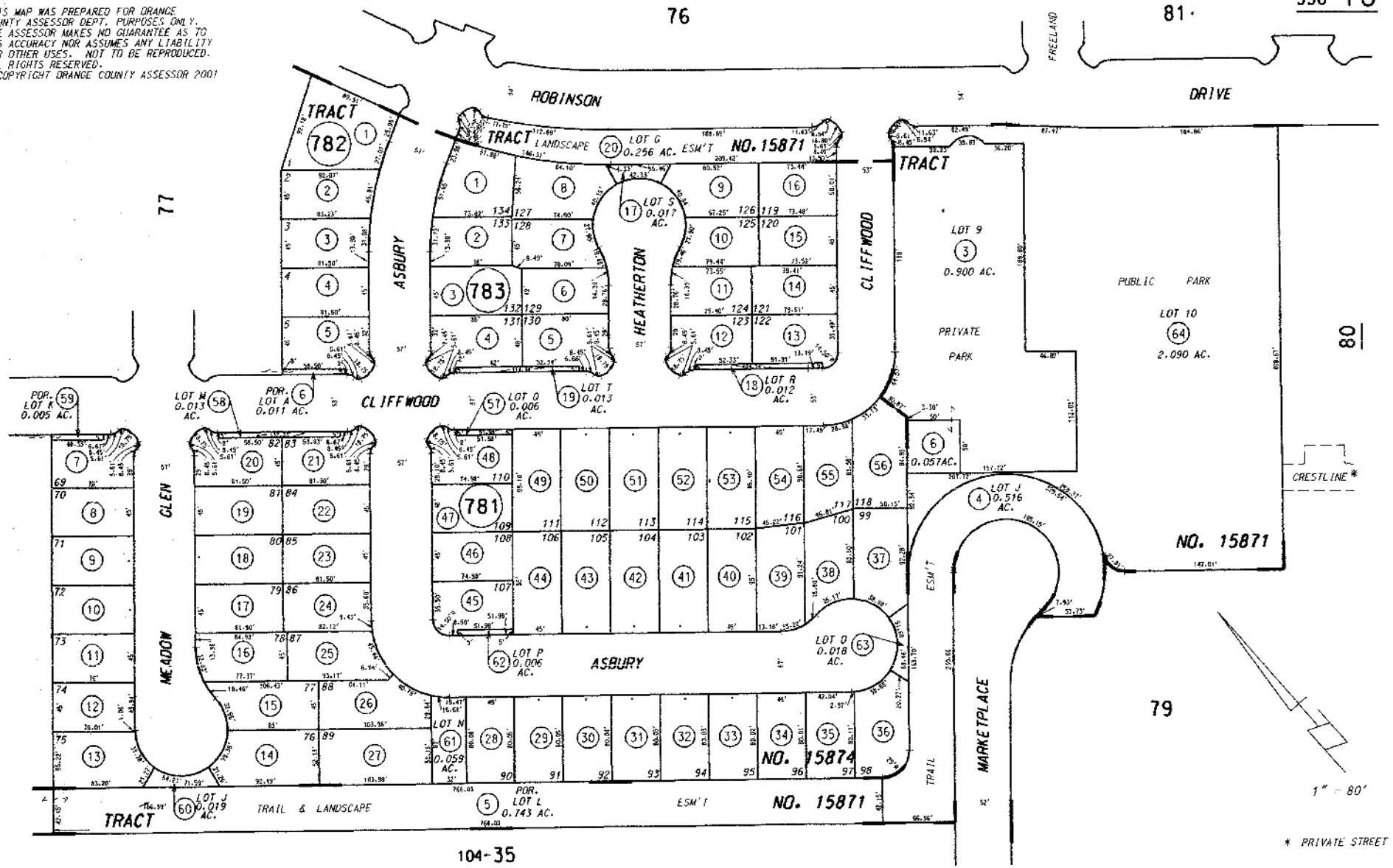

104-35

JANUARY 2001

TRACT NO. 15871 M. M. 796-38 to 46 inc.
TRACT NO. 15874 M.M. 797-04 to 11 inc.

NOTE - ASSESSOR'S BLOCK & PARCEL NUMBERS SHOWN IN CIRCLES

ASSESSOR'S MAP
BOOK 530 PAGE 78
COUNTY OF ORANGE

THIS MAP WAS PREPARED FOR ORANGE COUNTY ASSESSOR DEPT. PURPOSES ONLY. THE ASSESSOR MAKES NO GUARANTEE AS TO ITS ACCURACY NOR ASSUMES ANY LIABILITY FOR OTHER USES. NOT TO BE REPRODUCED. ALL RIGHTS RESERVED.
© COPYRIGHT ORANGE COUNTY ASSESSOR 2000

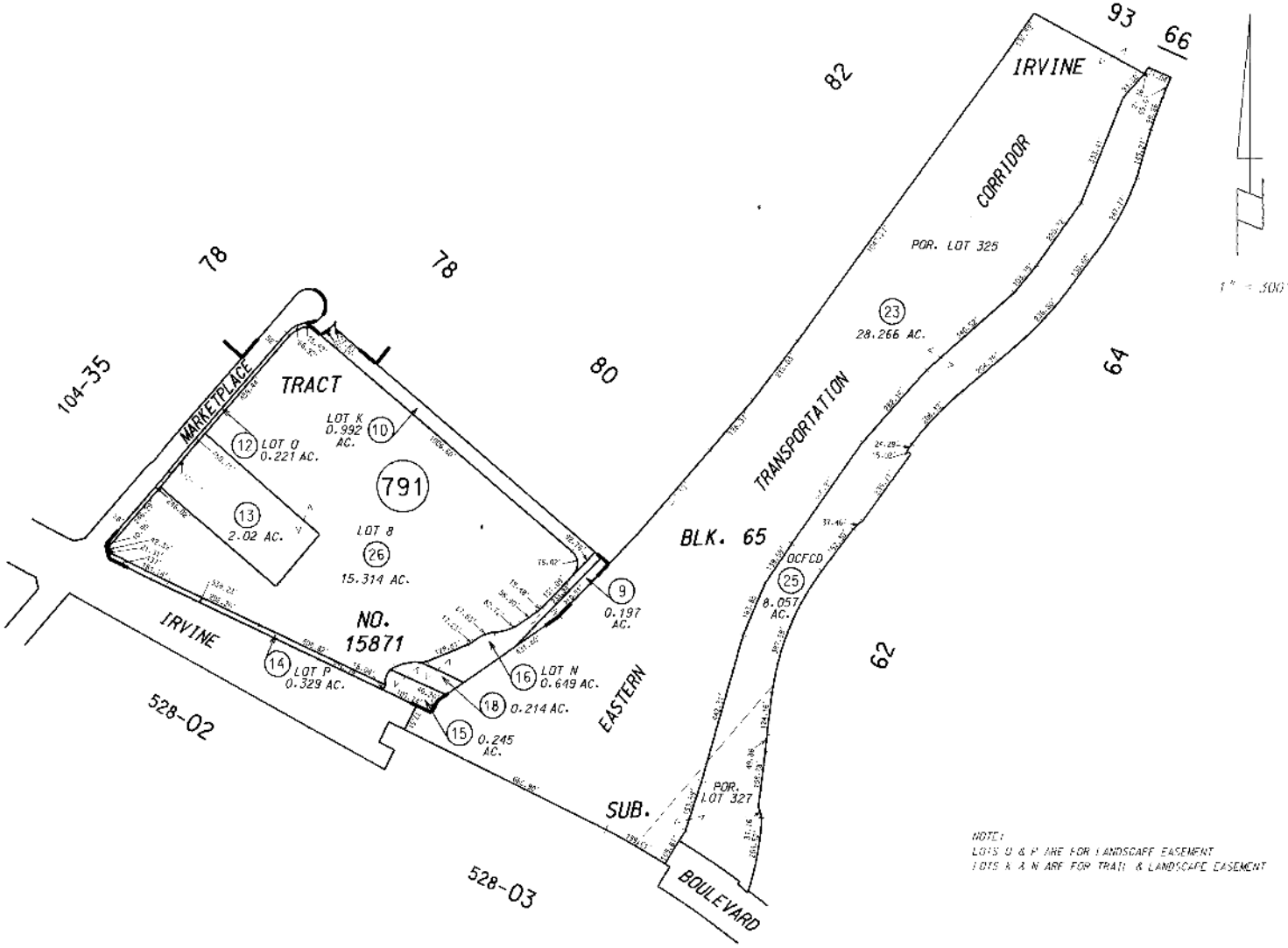

NOTE:
LOTS Q & P ARE FOR LANDSCAPE EASEMENT
LOTS K & N ARE FOR TRAIL & LANDSCAPE EASEMENT

JANUARY 2001

IRVINE SUB.
TRACT NO. 15871

M.M. 1-88
M.M. 796-38 to 46 inc.

NOTE - ASSESSOR'S BLOCK & PARCEL NUMBERS SHOWN IN CIRCLES

ASSESSOR'S MAP
BOOK 530 PAGE 79
COUNTY OF ORANGE

THIS MAP WAS PREPARED FOR ORANGE COUNTY ASSESSOR DEPT. PURPOSES ONLY. THE ASSESSOR MAKES NO GUARANTEE AS TO ITS ACCURACY NOR ASSUMES ANY LIABILITY FOR OTHER USES. NOT TO BE REPRODUCED. ALL RIGHTS RESERVED. © COPYRIGHT ORANGE COUNTY ASSESSOR 2003

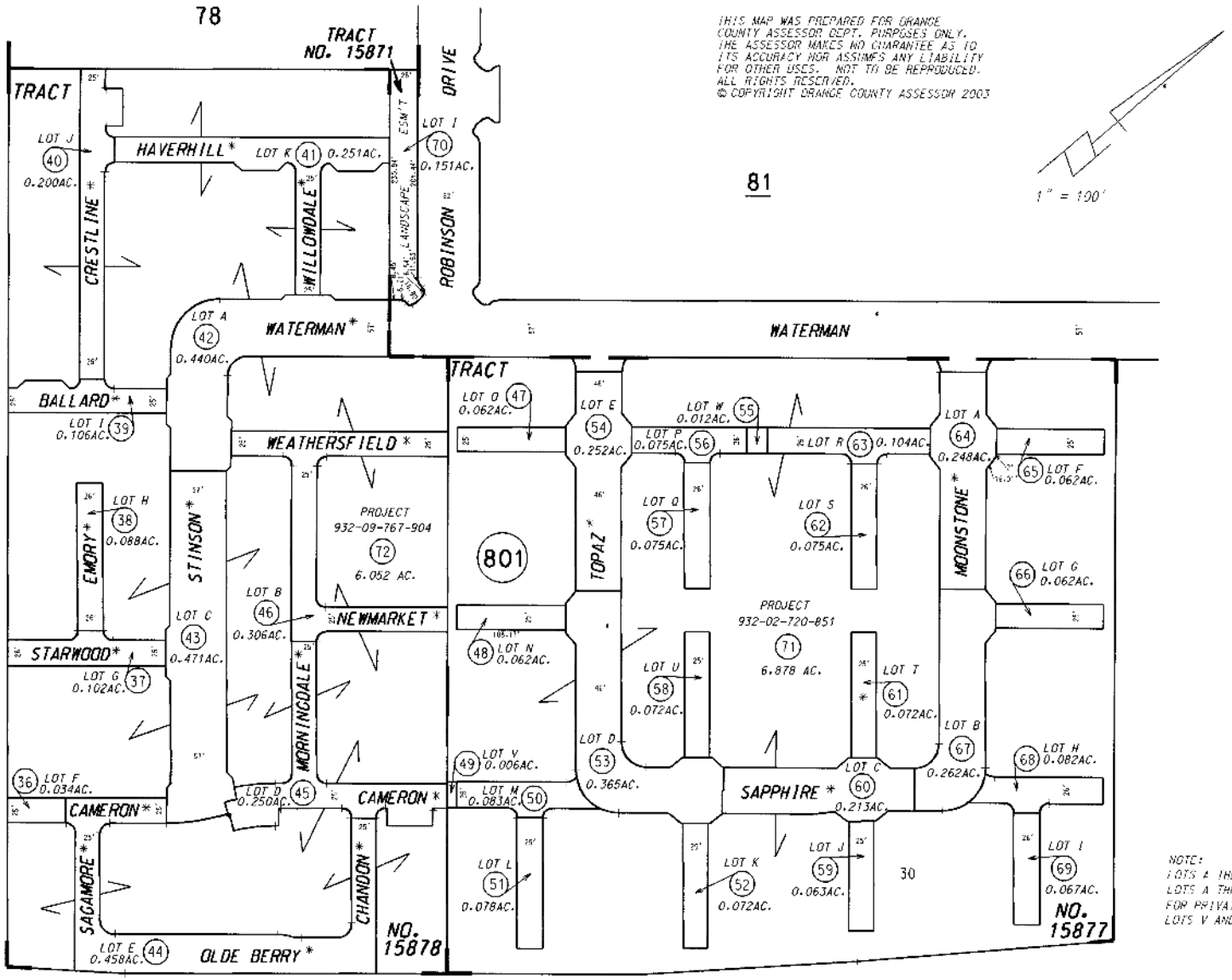

NOTE:
LOTS A THRU U OF TRACT 15877 AND LOTS A THRU K OF TRACT 15878 ARE FOR PRIVATE STREET PURPOSES.
LOTS V AND W ARE FOR LANDSCAPE ESM'T.

* PRIVATE STREET

JANUARY 2001

TRACT NO. 15871 M.M. 796-38 to 46 inc.
TRACT NO. 15877 M.M. 806-01 to 04 inc.
TRACT NO. 15878 M.M. 806-05 to 08 inc.

NOTE – ASSESSOR'S BLOCK & PARCEL NUMBERS SHOWN IN CIRCLES

ASSESSOR'S MAP
BOOK 530 PAGE 80
COUNTY OF ORANGE

THIS MAP WAS PREPARED FOR ORANGE COUNTY ASSESSOR DEPT. PURPOSES ONLY. THE ASSESSOR MAKES NO GUARANTEE AS TO ITS ACCURACY NOR ASSUMES ANY LIABILITY FOR OTHER USES. NOT TO BE REPRODUCED. ALL RIGHTS RESERVED.
© COPYRIGHT ORANGE COUNTY ASSESSOR 2002

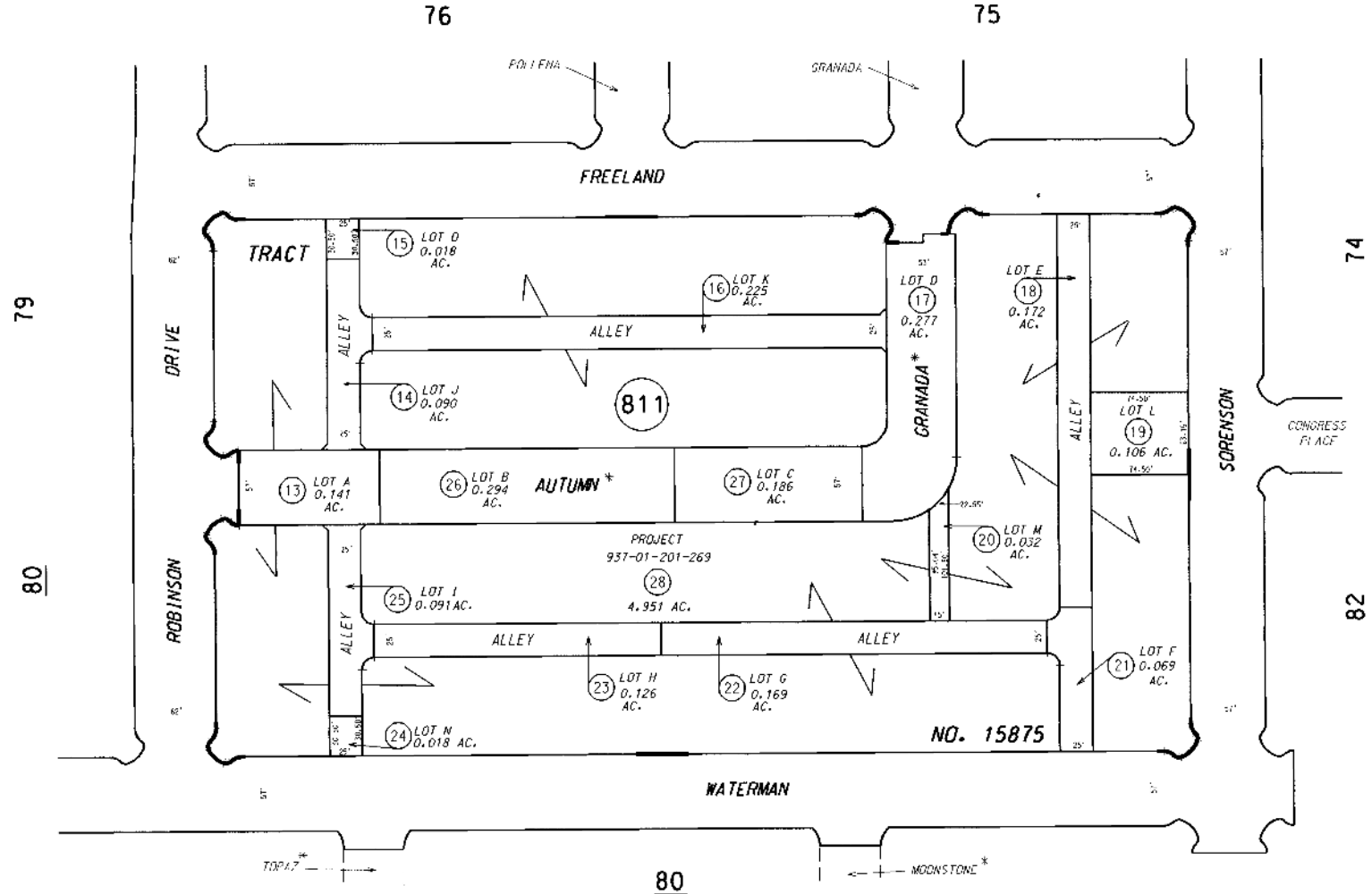

1" = 80'

JANUARY 2001

TRACT NO. 15875 M.M. 797-12, 13, 14

NOTE – ASSESSOR'S BLOCK & PARCEL NUMBERS SHOWN IN CIRCLES

ASSESSOR'S MAP BOOK 530 PAGE 81 COUNTY OF ORANGE

* PRIVATE STREET

THIS MAP WAS PREPARED FOR ORANGE COUNTY ASSESSOR DEPT. PURPOSES ONLY. THE ASSESSOR MAKES NO GUARANTEE AS TO ITS ACCURACY NOR ASSUMES ANY LIABILITY FOR OTHER USES. NOT TO BE REPRODUCED. ALL RIGHTS RESERVED.
© COPYRIGHT ORANGE COUNTY ASSESSOR 2003

530-82

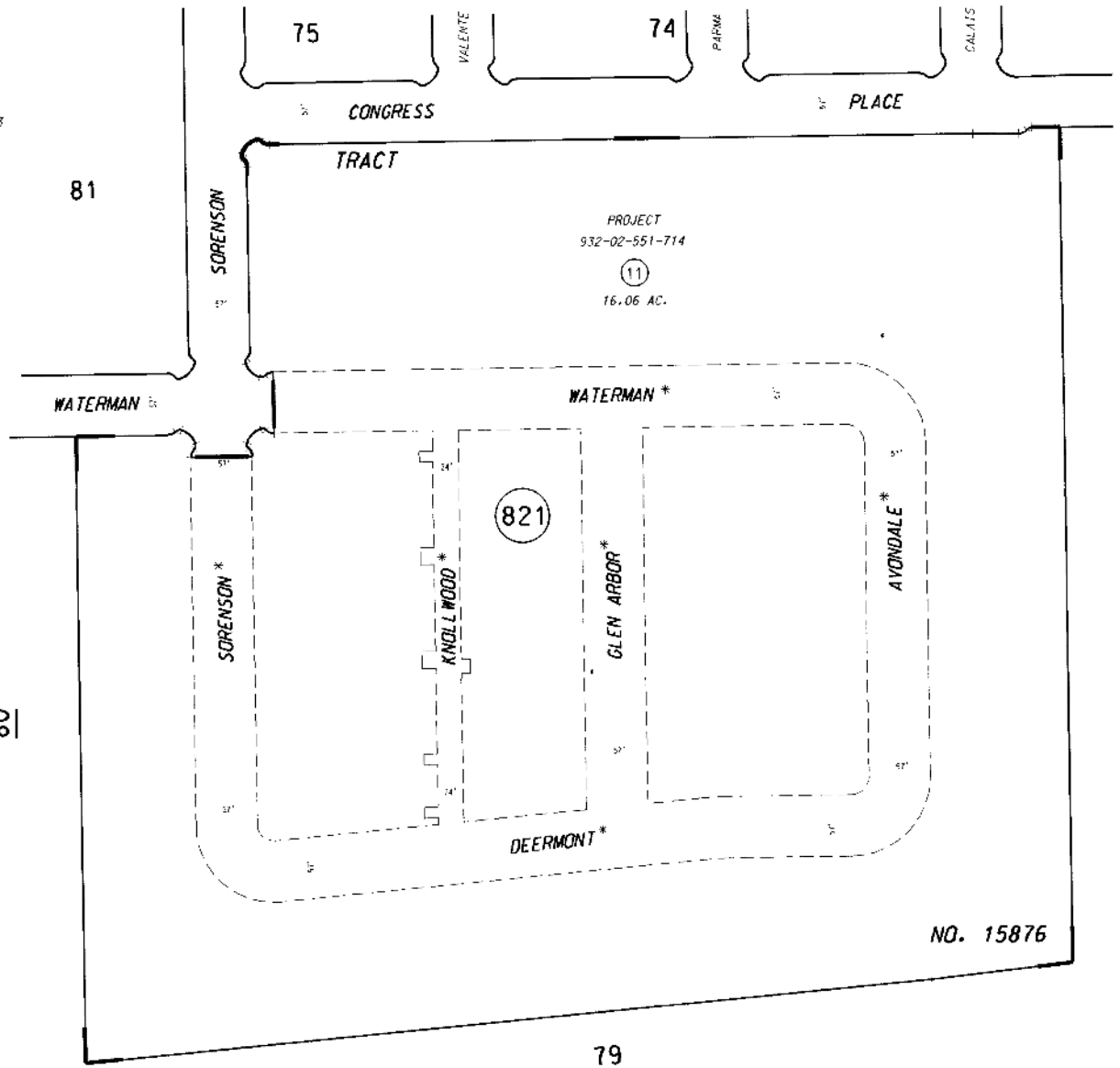

1" = 100'

* PRIVATE STREET

JANUARY 2001

TRACT NO. 15876

M.M. 797-15 to 21 inc.

NOTE - ASSESSOR'S BLOCK & PARCEL NUMBERS SHOWN IN CIRCLES

ASSESSOR'S MAP
BOOK 530 PAGE 82
COUNTY OF ORANGE

THIS MAP WAS PREPARED FOR ORANGE COUNTY ASSESSOR DEPT. PURPOSES ONLY. THE ASSESSOR MAKES NO GUARANTEE AS TO ITS ACCURACY NOR ASSUMES ANY LIABILITY FOR OTHER USES. NOT TO BE REPRODUCED. ALL RIGHTS RESERVED.
© COPYRIGHT ORANGE COUNTY ASSESSOR 2008

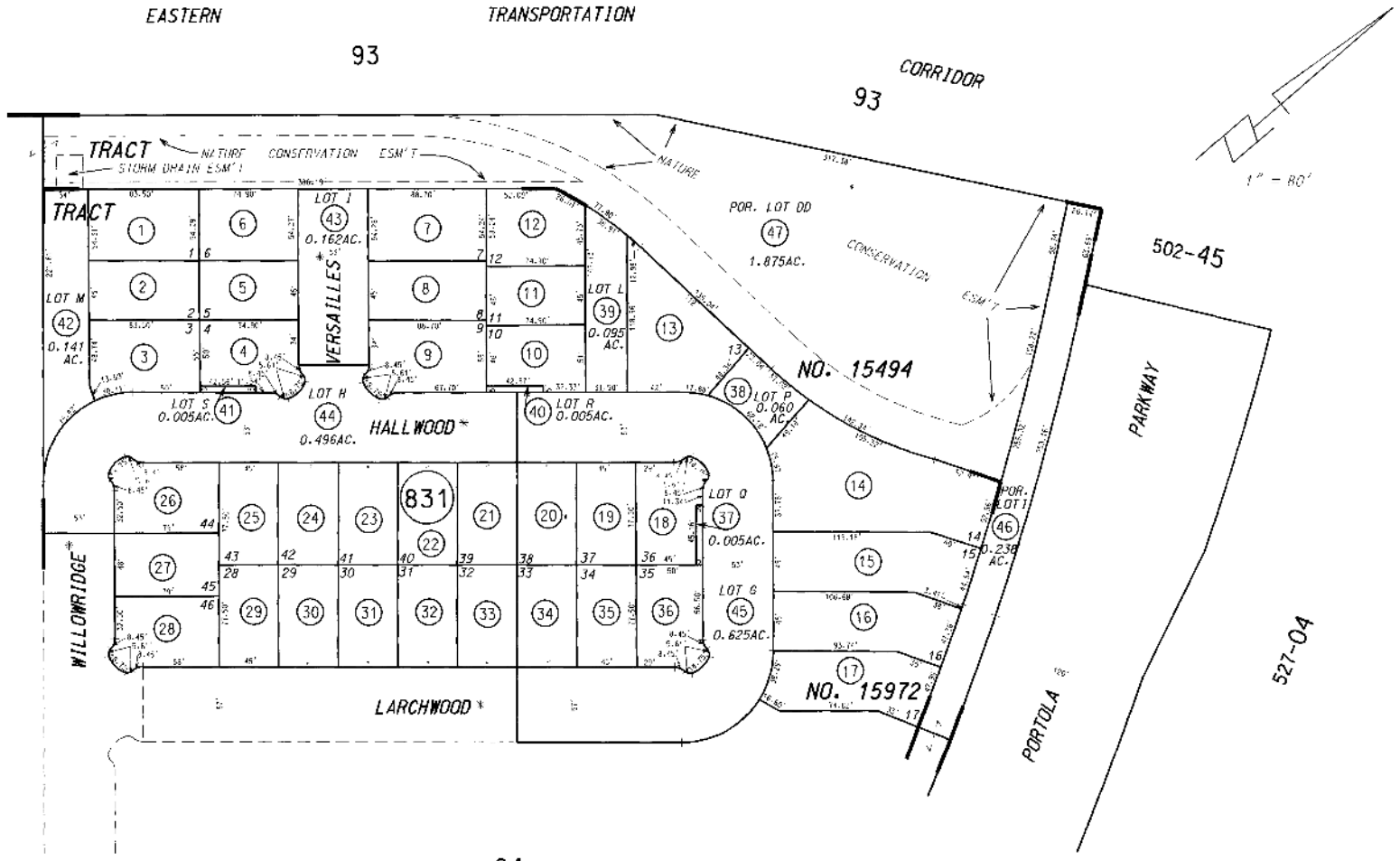

JANUARY 2001

TRACT NO. 15494 M.M. 805-35 to 42 inc.
TRACT NO. 15972 M.M. 810-30 to 35 inc.

NOTE - ASSESSOR'S BLOCK & PARCEL NUMBERS SHOWN IN CIRCLES

ASSESSOR'S MAP BOOK 530 PAGE 83 COUNTY OF ORANGE

THIS MAP WAS PREPARED FOR ORANGE COUNTY ASSESSOR DEPT. PURPOSES ONLY. THE ASSESSOR MAKES NO GUARANTEE AS TO ITS ACCURACY NOR ASSUMES ANY LIABILITY FOR OTHER USES. NOT TO BE REPRODUCED. ALL RIGHTS RESERVED.
© COPYRIGHT ORANGE COUNTY ASSESSOR 2008

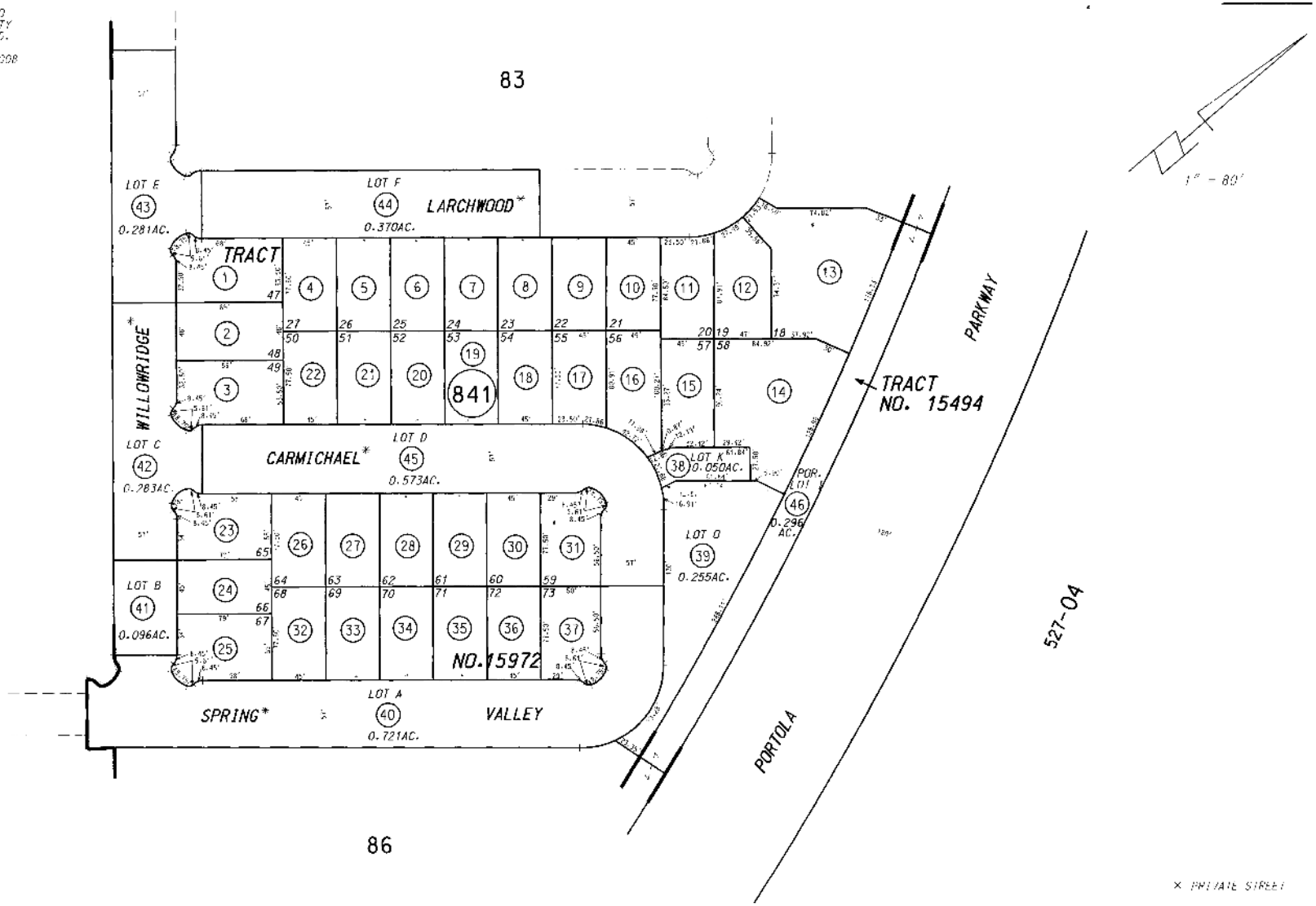

JANUARY 2001

TRACT NO. 15494 M.M. 805-35 to 42 inc.
TRACT NO. 15972 M.M. 810-30 to 35 inc.

NOTE – ASSESSOR'S BLOCK & PARCEL NUMBERS SHOWN IN CIRCLES

ASSESSOR'S MAP
BOOK 530 PAGE 84
COUNTY OF ORANGE

THIS MAP WAS PREPARED FOR ORANGE COUNTY ASSESSOR DEPT. PURPOSES ONLY. THE ASSESSOR MAKES NO GUARANTEE AS TO ITS ACCURACY NOR ASSUMES ANY LIABILITY FOR OTHER USES. NOT TO BE REPRODUCED. ALL RIGHTS RESERVED.
© COPYRIGHT ORANGE COUNTY ASSESSOR 2008

93

66

83

84

1" = 200'

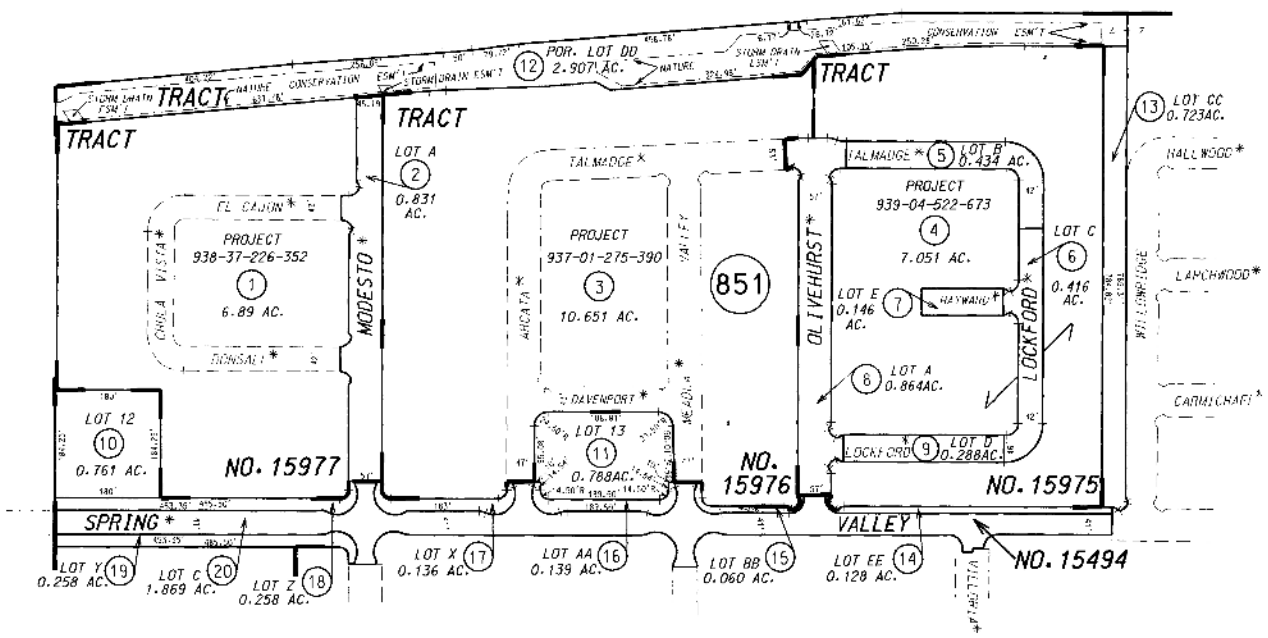

91 90 86

JANUARY 2002

TRACT NO.	15494	M.M. 805-35 to 42 inc.
TRACT NO.	15975	M.M. 813-37 to 39 inc.
TRACT NO.	15976	M.M. 813-40 to 42 inc.
TRACT NO.	15977	M.M. 813-43 to 45 inc.

NOTE - ASSESSOR'S BLOCK & PARCEL NUMBERS SHOWN IN CIRCLES

ASSESSOR'S MAP
BOOK 530 PAGE 85
COUNTY OF ORANGE

* PRIVATE STREET

THIS MAP WAS PREPARED FOR ORANGE COUNTY ASSESSOR DEPT. PURPOSES ONLY. THE ASSESSOR MAKES NO GUARANTEE AS TO ITS ACCURACY NOR ASSUMES ANY LIABILITY FOR OTHER USES. NOT TO BE REPRODUCED. ALL RIGHTS RESERVED. © COPYRIGHT ORANGE COUNTY ASSESSOR 2003

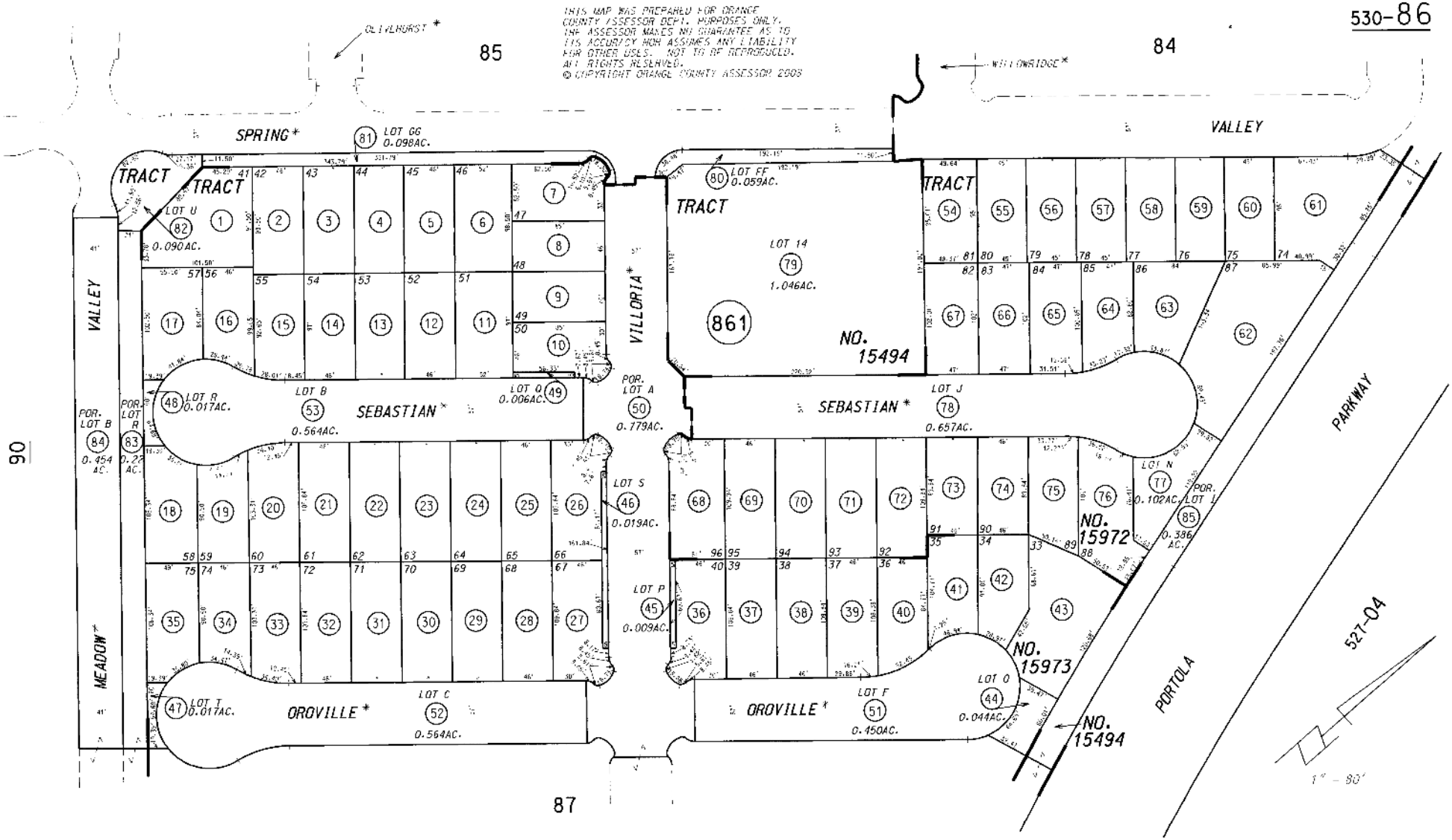

JANUARY 2001

TRACT NO. 15494 M.M. 805-35 to 42 inc.
TRACT NO. 15973 M.M. 809-07 to 12 inc.
TRACT NO. 15972 M.M. 810-30 to 35 inc.

NOTE - ASSESSOR'S BLOCK & PARCEL NUMBERS SHOWN IN CIRCLES

ASSESSOR'S MAP BOOK 530 PAGE 86 COUNTY OF ORANGE

* PRIVATE STREET

530-87

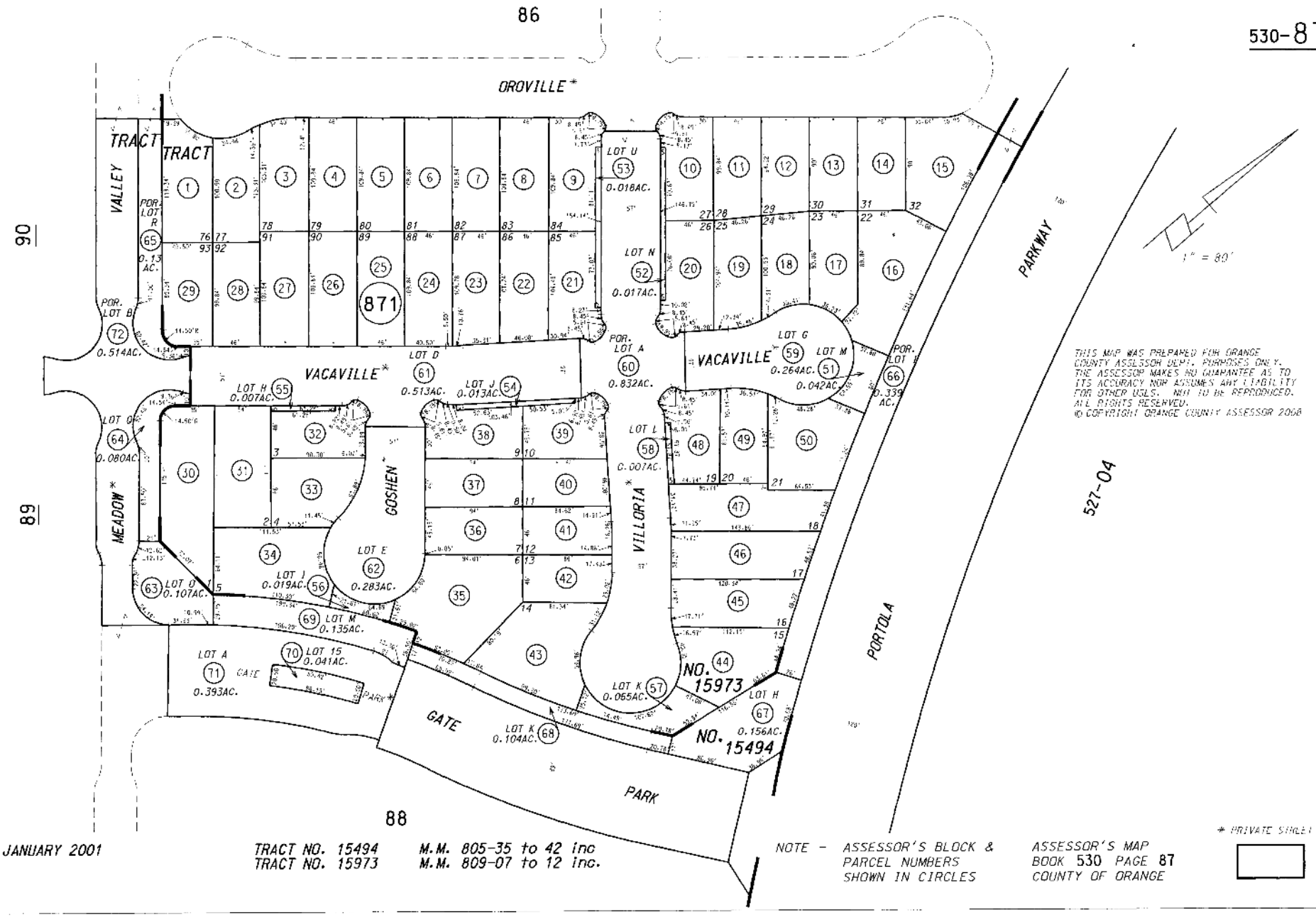

JANUARY 2001

TRACT NO. 15494 M.M. 805-35 to 42 inc
TRACT NO. 15973 M.M. 809-07 to 12 inc.

NOTE - ASSESSOR'S BLOCK & PARCEL NUMBERS SHOWN IN CIRCLES

ASSESSOR'S MAP
BOOK 530 PAGE 87
COUNTY OF ORANGE

* PRIVATE STREET

THIS MAP WAS PREPARED FOR ORANGE COUNTY ASSESSOR DEPT. PURPOSES ONLY. THE ASSESSOR MAKES NO GUARANTEE AS TO ITS ACCURACY NOR ASSUMES ANY LIABILITY FOR OTHER USES. NOT TO BE REPRODUCED. ALL RIGHTS RESERVED. © COPYRIGHT ORANGE COUNTY ASSESSOR 2015

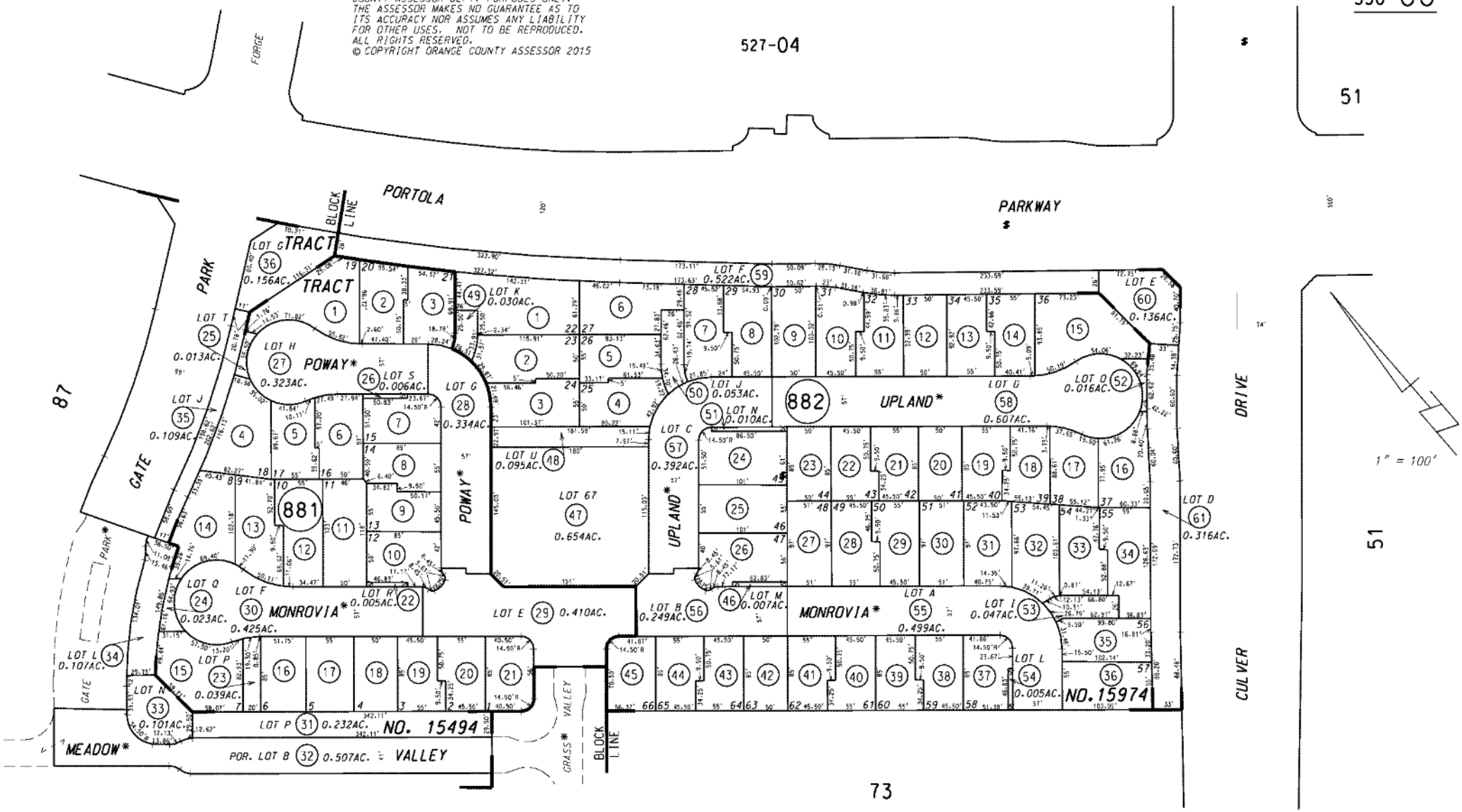

JANUARY 2001

TRACT NO. 15494 M.M. 805-35 to 42 inc.
TRACT NO. 15974 M.M. 810-25 to 29 inc.

NOTE - ASSESSOR'S BLOCK & PARCEL NUMBERS SHOWN IN CIRCLES

ASSESSOR'S MAP BOOK 530 PAGE 88 COUNTY OF ORANGE

* PRIVATE STREET

THIS MAP WAS PREPARED FOR ORANGE COUNTY ASSESSOR DEPT. PURPOSES ONLY. THE ASSESSOR MAKES NO GUARANTEE AS TO ITS ACCURACY NOR ASSUMES ANY LIABILITY FOR OTHER USES. NOT TO BE REPRODUCED. ALL RIGHTS RESERVED. © COPYRIGHT ORANGE COUNTY ASSESSOR 2008

87

88

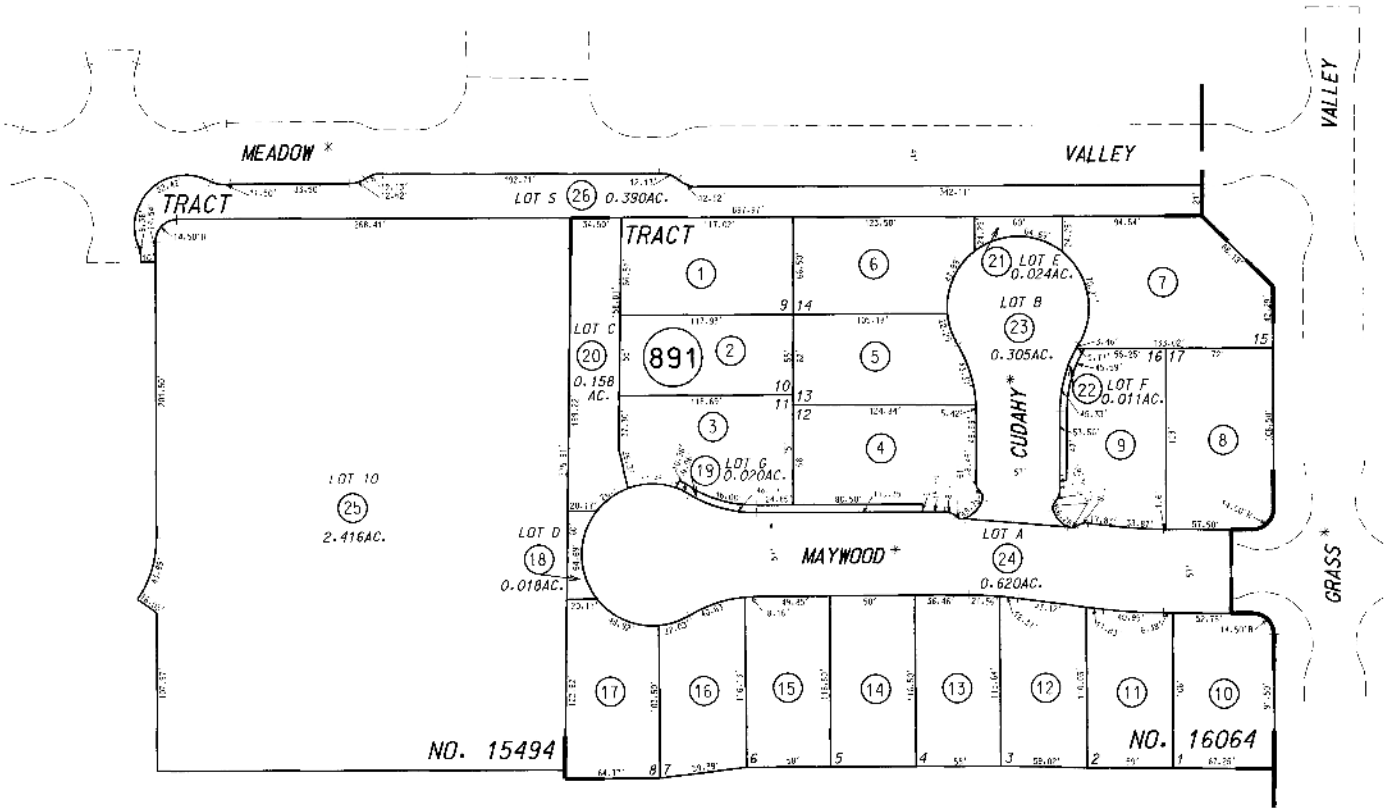

90

73

92

1" = 80'

* PRIVATE STREET

JANUARY 2001

TRACT NO. 15494
TRACT NO. 16064

M.M. 805-35 to 42 inc.
M.M. 806-20 to 23 inc.

NOTE - ASSESSOR'S BLOCK & PARCEL NUMBERS SHOWN IN CIRCLES

ASSESSOR'S MAP
BOOK 530 PAGE 89
COUNTY OF ORANGE

530-90

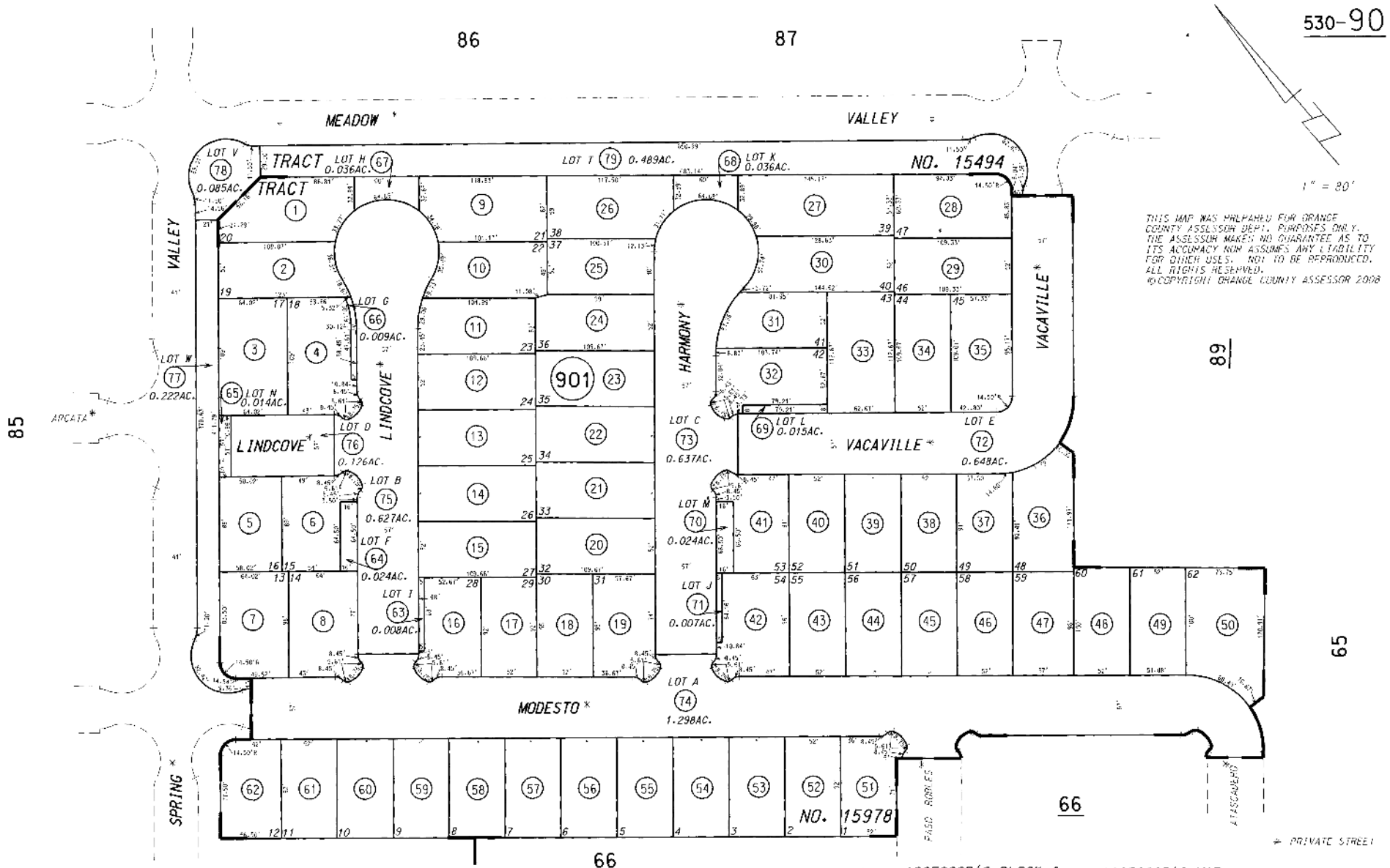

JANUARY 2001

TRACT NO. 15494
TRACT NO. 15978

M.M. 805-35 to 42 inc.
M.M. 806-38 to 40 inc.

NOTE - ASSESSOR'S BLOCK & PARCEL NUMBERS SHOWN IN CIRCLES

ASSESSOR'S MAP
BOOK 530 PAGE 90
COUNTY OF ORANGE

THIS MAP WAS PREPARED FOR ORANGE COUNTY ASSESSOR DEPT. PURPOSES ONLY. THE ASSESSOR MAKES NO GUARANTEE AS TO ITS ACCURACY NOR ASSUMES ANY LIABILITY FOR OTHER USES. NOT TO BE REPRODUCED. ALL RIGHTS RESERVED. ©COPYRIGHT ORANGE COUNTY ASSESSOR 2009

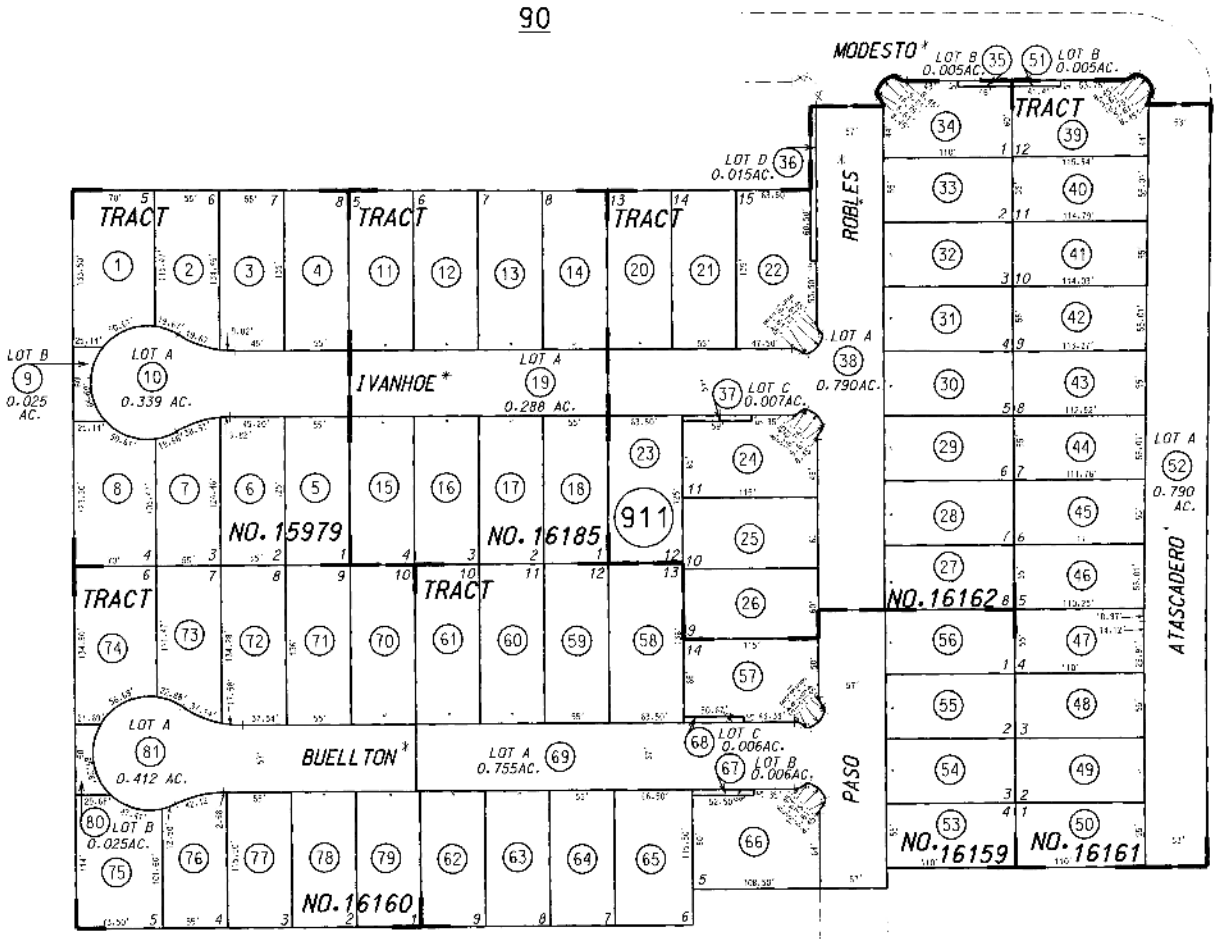

TRACT NO. 16159	M.M. 817-30 to 32 inc.
TRACT NO. 16160	M.M. 817-33 to 35 inc.
TRACT NO. 16161	M.M. 820-19,20
TRACT NO. 16162	M.M. 822-44 to 46 inc.
TRACT NO. 16185	M.M. 824-34,35
TRACT NO. 15979	M.M. 826-47 to 49 inc.

JANUARY 2002

NOTE - ASSESSOR'S BLOCK & PARCEL NUMBERS SHOWN IN CIRCLES

ASSESSOR'S MAP BOOK 530 PAGE 91 COUNTY OF ORANGE

* PRIVATE STREET

THIS MAP WAS PREPARED FOR ORANGE COUNTY ASSESSOR DEPT. PURPOSES ONLY. THE ASSESSOR MAKES NO GUARANTEE AS TO ITS ACCURACY NOR ASSUMES ANY LIABILITY FOR OTHER USES. NOT TO BE REPRODUCED. ALL RIGHTS RESERVED.
© COPYRIGHT ORANGE COUNTY ASSESSOR 2008

89

90

91

73

72

70

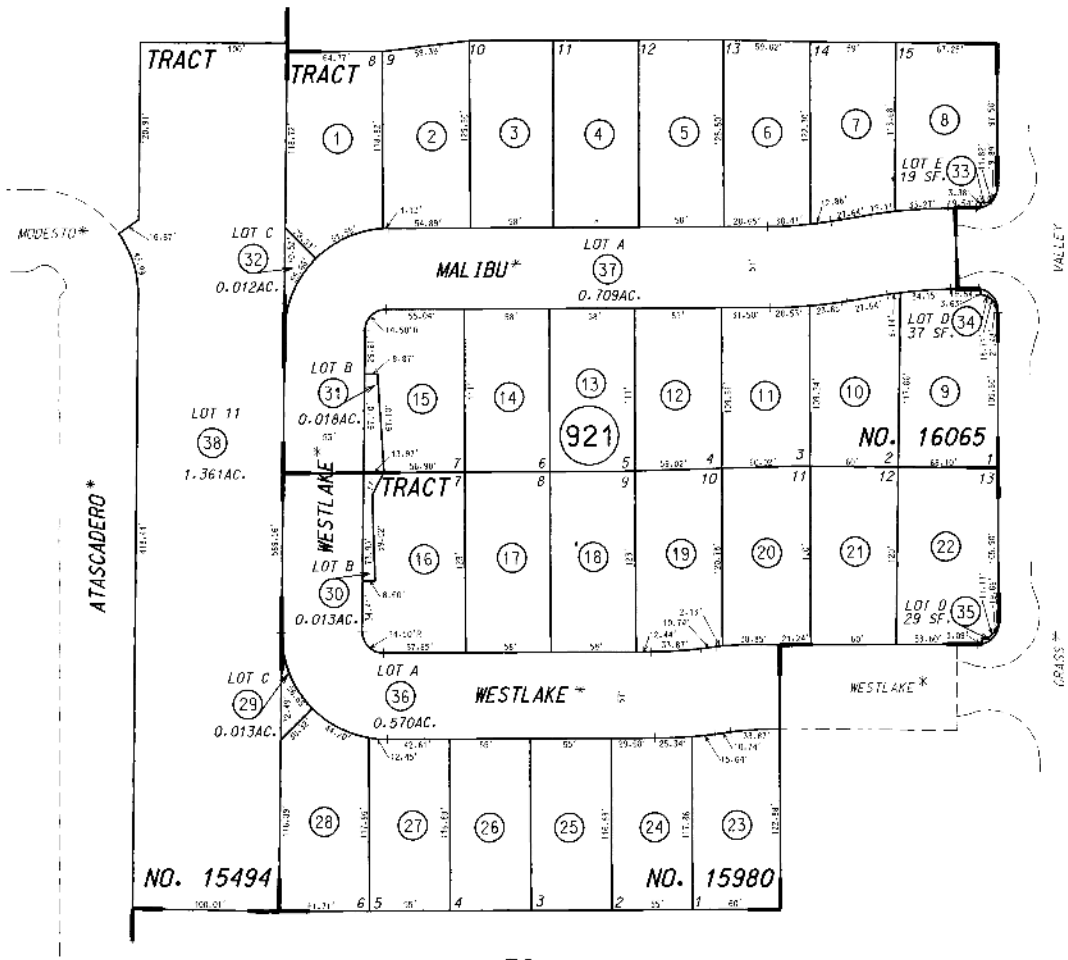

1" = 80'

* PRIVATE STREET

JANUARY 2002

TRACT NO. 15494 M.M. 805-35 to 42 inc.
TRACT NO. 15980 M.M. 813-33,34
TRACT NO. 16065 M.M. 813-35,36

NOTE - ASSESSOR'S BLOCK & PARCEL NUMBERS SHOWN IN CIRCLES

ASSESSOR'S MAP
BOOK 530 PAGE 92
COUNTY OF ORANGE

Exhibit D

2026 Special Tax Refunding Bonds

Debt Service Schedule

Tustin Unified School District
CFD No. 97-1
Debt Service Schedule

2026 Special Tax Refunding Bonds			
Period	**Principal**	**Interest**	**Total Debt Service**
9/1/2026	4,445,000.00	786,075.00	5,231,075.00
9/1/2027	3,345,000.00	2,788,250.00	6,133,250.00
9/1/2028	3,645,000.00	2,621,000.00	6,266,000.00
9/1/2029	3,965,000.00	2,438,750.00	6,403,750.00
9/1/2030	4,310,000.00	2,240,500.00	6,550,500.00
9/1/2031	4,665,000.00	2,025,000.00	6,690,000.00
9/1/2032	5,045,000.00	1,791,750.00	6,836,750.00
9/1/2033	4,220,000.00	1,539,500.00	5,759,500.00
9/1/2034	4,555,000.00	1,328,500.00	5,883,500.00
9/1/2035	4,915,000.00	1,100,750.00	6,015,750.00
9/1/2036	5,295,000.00	855,000.00	6,150,000.00
9/1/2037	5,690,000.00	590,250.00	6,280,250.00
9/1/2038	6,115,000.00	305,750.00	6,420,750.00
Total	**$60,210,000.00**	**$20,411,075.00**	**$80,621,075.00**

Exhibit E

Delinquent Annual Special Tax Report

Fixed Charge Special Assessment Delinquency Report
Year End Report for Fiscal Year 2025/2026
Tustin Unified School District Community Facilities District No. 97-1

Summary

Year End FY 2025/2026

Total Taxes Due June 30, 2026	**$6,464,380.36**
Amount Paid	**$6,438,601.63**
Amount Remaining to be Collected	**$25,778.73**
Number of Parcels Delinquent	**37**
Delinquency Rate	**0.40%**

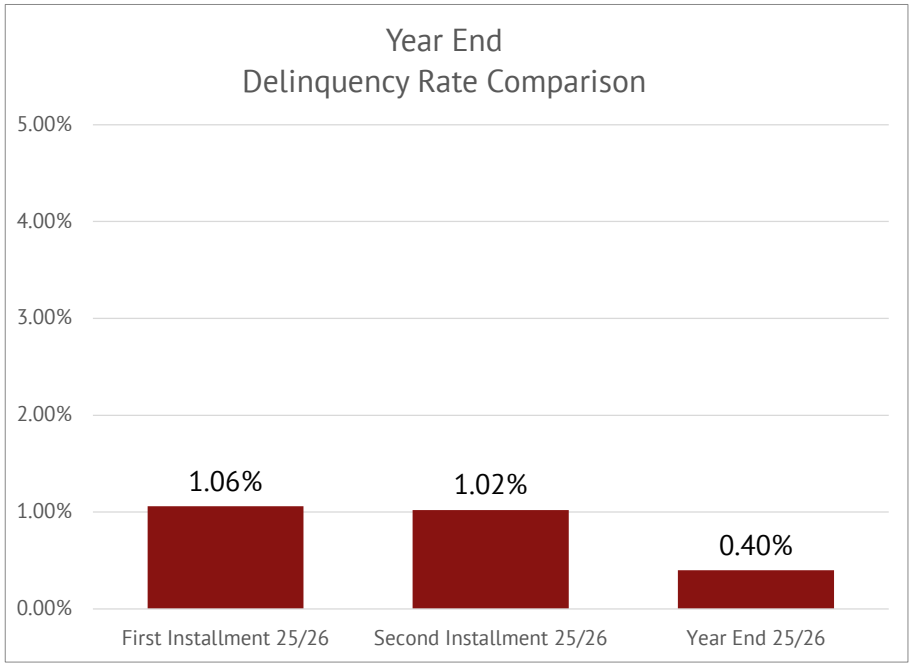

Foreclosure

CFD Subject to Foreclosure Covenant:	**Yes**
Foreclosure Determination Date	**N/A**
Foreclosure Commencement Date	**October 1st**

Foreclosure Qualification

Individual Parcel Delinquency	**N/A**
Individual Owner Multiple Parcels Delinquency	**N/A**
Individual Parcels Semi-Annual Installments	**5**
Aggregate Delinquency Rate	**5.00%**

Parcels Qualifying for Foreclosure

Parcels Exceeding Individual Foreclosure Threshold	**0**
Parcels Exceeding CFD Aggregate	**0**

The District is not required to initiate foreclosure proceedings on properties delinquent on less than 5 installments if such delinquencies, if not remedied, would not result in a draw on the reserve fund.

Fixed Charge Special Assessment Delinquency Report
Year End Report for Fiscal Year 2025/2026
Tustin Unified School District Community Facilities District No. 97-1

Historical Delinquency Summary

Fiscal Year	Subject Fiscal Year					June 30, 2026	
	Aggregate Special Tax	Parcels Delinquent	Amount Collected	Amount Delinquent	Delinquency Rate	Remaining Amount Delinquent [1]	Remaining Delinquency Rate
2021/2022	$6,268,704.90	34	$6,246,905.66	$21,799.24	0.35%	N/A	N/A
2022/2023	6,522,310.32	29	6,501,027.03	21,283.29	0.33%	N/A	N/A
2023/2024	6,654,815.98	25	6,636,938.30	17,877.68	0.27%	N/A	N/A
2024/2025	6,420,112.34	73	6,381,434.18	38,678.16	0.60%	N/A	N/A
2025/2026	6,464,380.36	37	6,438,601.63	25,778.73	0.40%	25,778.73	0.40%

[1] Remaining amount delinquent is unavailable for prior years.

Historical Delinquency Rate

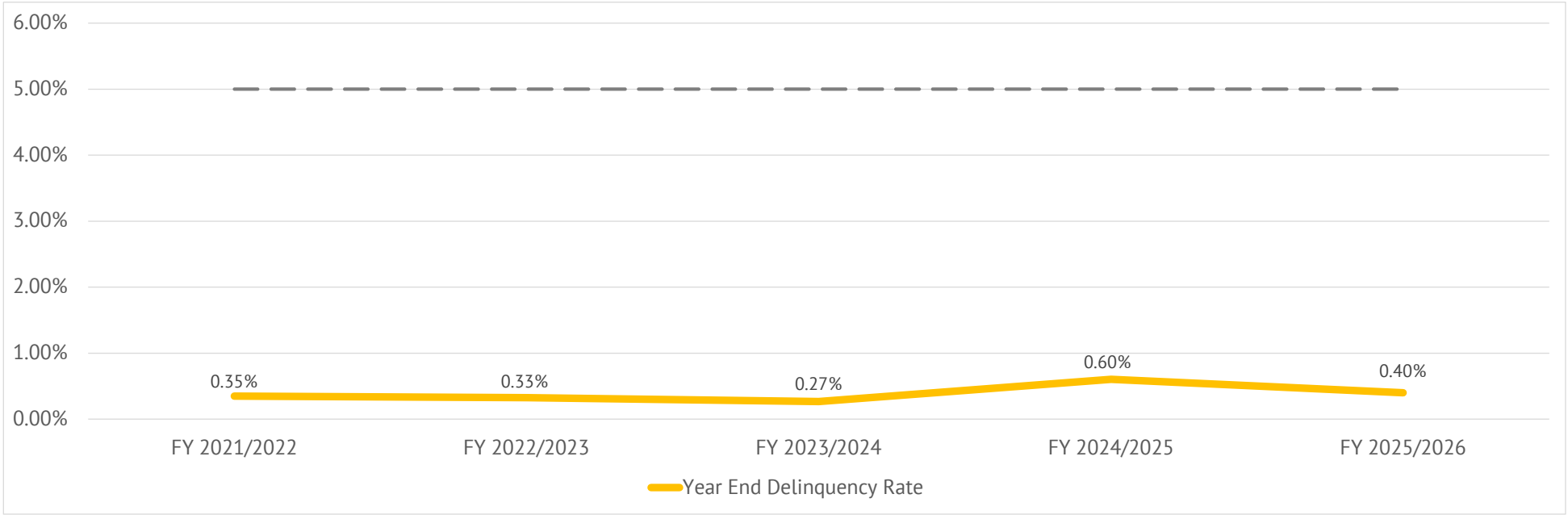

Fixed Charge Special Assessment Delinquency Report
Year End Report for Fiscal Year 2025/2026
Tustin Unified School District Community Facilities District No. 97-1

Individual Parcel Detail

Assessor's Parcel Number	Owner	Mailing Address	Roll Year	Total Special Tax	Paid Special Tax	Delinquent Special Tax
528-043-04	Lei Yu	26 Royal Grove, Irvine Ca 92620	2025	$1,321.36	$0.00	$1,321.36
528-082-01	Seungok Lee	15 Rutherford, Irvine Ca 92602	2025	$1,321.36	$660.68	$660.68
528-111-30	Kehui Yin	5 Dos Rios, Irvine Ca 92602	2025	$1,321.36	$660.68	$660.68
528-123-04	Samson Xisheng Yang	7 Forest Hl, Irvine Ca 92602	2025	$883.86	$0.00	$883.86
530-391-38	Janna Arabi Katbi	73 Legacy Way, Irvine Ca 92602	2025	$1,321.36	$660.68	$660.68
530-394-12	Thomas A & Monica Janner Metcalf	46 Statehouse Pl, Irvine Ca 92602	2025	$1,321.36	$660.68	$660.68
530-401-02	Brian L Vu	3 Red Coat Pl, Irvine Ca 92602	2025	$883.86	$0.00	$883.86
530-721-17	Chummei Hu	20 Malibu, Irvine Ca 92602	2025	$1,321.36	$0.00	$1,321.36
530-721-21	Bo Li	3 La Canada, Irvine Ca 92602	2025	$1,321.36	$660.68	$660.68
530-731-18	2 Pasadena	2 Pasadena, Irvine Ca 92602	2025	$1,321.36	$660.68	$660.68
530-741-09	Jamal Salman	15 Calais, Irvine Ca 92602	2025	$1,321.36	$0.00	$1,321.36
530-741-65	Rishi Kumar	16 Valente, Irvine Ca 92602	2025	$1,321.36	$660.68	$660.68
530-743-15	Steven & Karen Grecco	29 Parma, Irvine Ca 92602-1656	2025	$1,321.36	$0.00	$1,321.36
530-751-19	Kianoush Hamadani	11772 Beswick Pl, Tustin Ca 92782	2025	$1,321.36	$660.68	$660.68
530-771-08	Anurag Singhal	3200 Zanker Rd Unit 1271, San Jose Ca 95134-3208	2025	$883.86	$441.93	$441.93
530-861-28	Frank C Hsu	21 Oroville, Irvine Ca 92602-0923	2025	$1,321.36	$660.68	$660.68
530-861-65	Thomas George Annarella	7 Sebastian, Irvine Ca 92602	2025	$1,321.36	$660.68	$660.68
530-882-29	Hosana Saputra	11 Monrovia, Irvine Ca 92602-0924	2025	$1,321.36	$660.68	$660.68
530-901-62	Samer Riad & Hiba Samer Alasadi	14252 Culver Dr Ste A, Irvine Ca 92604-0326	2025	$1,321.36	$0.00	$1,321.36
530-911-29	Brian Wilson	36 Paso Robles, Irvine Ca 92602-1091	2025	$1,321.36	$0.00	$1,321.36
530-911-60	Yuhong Song	15 Buellton, Irvine Ca 92602	2025	$1,321.36	$0.00	$1,321.36
530-911-65	Daniel Huang	20 Buellton, Irvine Ca 92602	2025	$1,321.36	$660.68	$660.68
530-921-20	Isra Inc	31 Westlake, Irvine Ca 92602-0918	2025	$1,321.36	$0.00	$1,321.36
932-027-57	Jinho Song	115 Sapphire Unit 30, Irvine Ca 92602	2025	$471.76	$235.88	$235.88
932-028-29	Kanwal Krishna Chopra	159 Topaz, Irvine Ca 92602-1686	2025	$471.76	$235.88	$235.88

Fixed Charge Special Assessment Delinquency Report
Year End Report for Fiscal Year 2025/2026
Tustin Unified School District Community Facilities District No. 97-1

Individual Parcel Detail

Assessor's Parcel Number	Owner	Mailing Address	Roll Year	Total Special Tax	Paid Special Tax	Delinquent Special Tax
932-028-61	Lynn Cohen	2650 Annandale, Tustin Ca 92782	2025	$471.76	$235.88	$235.88
932-098-77	Zahra A Ajani	1741 Cedar St, Santa Monica Ca 90405	2025	$471.76	$235.88	$235.88
932-653-34	Casaluna Llc	20450 Collegewood Dr, Walnut Ca 91789	2025	$471.76	$0.00	$471.76
934-431-12	Ji Hyun Kim	44 Night Bloom, Irvine Ca 92602	2025	$883.86	$0.00	$883.86
934-432-18	Xuehai Feng	169 Violet Bloom, Irvine Ca 92618	2025	$471.76	$0.00	$471.76
935-456-03	George Y Hsin	1748 Erin Ave, Upland Ca 91784-1860	2025	$883.86	$441.93	$441.93
935-536-92	Eun Joo Cho	1844 S Westside Dr Unit 1, Anaheim Ca 92805-7464	2025	$471.76	$235.88	$235.88
935-538-03	Scott A Stodola	34 San Clemente, Irvine Ca 92602-1084	2025	$471.76	$235.88	$235.88
937-012-43	Kevin Jay Tang	52 Autumn, Irvine Ca 92602	2025	$471.76	$0.00	$471.76
937-013-30	Sanjay Challa	87 Talmadge, Irvine Ca 92602	2025	$883.86	$441.93	$441.93
938-372-35	Dazhuang Sun	29B Beechwood Dr, Toronto, Ontario	2025	$471.76	$235.88	$235.88
939-045-30	Daniel Ciauri	3151 Airway Ave #C3, Costa Mesa Ca 92626-4622	2025	$471.76	$235.88	$235.88

Exhibit F

Summary of Transactions for Fiscal Agent Accounts

Funding Report - Detail

Fund: CFD#97-1 Series 2015 Special Tax Bond

Subfund: 247851000 - Bond Fund

Date	Interest	Deposits	Transfers In	Transfers Out	Expenditures	Balance	Payee	Reference	Description
07-01-2025	$2,782.67	$18,499,285.79	$87,444.44	($18,589,509.75)	$0.00	$3.15			BEGINNING BALANCE
07-01-2025	$0.01					$3.16		Interest	Interest Earnings
08-01-2025	$0.01					$3.17		Interest	Interest Earnings
09-02-2025		$4,807,928.50				$4,807,931.67		Deposit	Cash Receipt Via Wire Fed Ref No 015844 Recd From Tustin For Ds 9/1/25
09-02-2025	$0.01					$4,807,931.68		Interest	Interest Earnings
09-02-2025				($3,266,599.32)		$1,541,332.36		Transfer Out	Transfer to 247851002 Principal Account
09-02-2025				($3.17)		$1,541,329.19		Transfer Out	Transfer to 247851001 2015A Interest Account
09-02-2025				($1,540,667.58)		$661.61		Transfer Out	Transfer to 247851001 Interest Account
10-01-2025	$2.02					$663.63		Interest	Interest Earnings
11-03-2025	$2.11					$665.74		Interest	Interest Earnings
12-01-2025	$1.96					$667.70		Interest	Interest Earnings
01-02-2026	$1.94					$669.64		Interest	Interest Earnings
02-02-2026	$1.89					$671.53		Interest	Interest Earnings
03-02-2026		$1,654,630.26				$1,655,301.79		Deposit	via Wire FED REF 001239 WELLS SF DEBT SERVICE PAYMENT DUE 3/1/2026
03-02-2026	$1.70					$1,655,303.49		Interest	Interest Earnings
03-02-2026				($1,654,630.26)		$673.23		Transfer Out	Cash Disbursement 247851001 2015A Interest Account
03-02-2026				($669.74)		$3.49		Transfer Out	Cash Disbursement 247851001 2015A Interest Account
04-01-2026	$0.07					$3.56		Interest	Interest Earnings
05-01-2026	$0.01					$3.57		Interest	Interest Earnings
06-01-2026	$0.01					$3.58		Interest	Interest Earnings
	$11.74	$6,462,558.76	$0.00	($6,462,570.07)	$0.00	$0.43			DATE RANGE BALANCE
Subfund Total	**$2,794.41**	**$24,961,844.55**	**$87,444.44**	**($25,052,079.82)**	**$0.00**	**$3.58**	**Total for 247851000 - Bond Fund**		

Subfund: 247851001 - 2015A Interest Account

Date	Interest	Deposits	Transfers In	Transfers Out	Expenditures	Balance	Payee	Reference	Description
07-01-2025	$14,639.44	$145.45	$11,241,220.86	$0.00	($11,061,550.00)	$194,455.75			BEGINNING BALANCE
07-01-2025	$624.74					$195,080.49		Interest	Interest Earnings
08-01-2025	$648.42					$195,728.91		Interest	Interest Earnings
09-02-2025					($1,737,050.00)	($1,541,321.09)	Certificate Investor	Debt Service Interest	Debt Service Interest
09-02-2025			$3.17			($1,541,317.92)		Transfer In	Transfer From 247851000 Bond Fund
09-02-2025			$1,540,667.58			($650.34)		Transfer In	Transfer from 247851000 Bond Fund
09-02-2025	$650.34					$0.00		Interest	Interest Earnings
10-01-2025	$20.93					$20.93		Interest	Interest Earnings
11-03-2025	$0.07					$21.00		Interest	Interest Earnings
12-01-2025	$0.06					$21.06		Interest	Interest Earnings
01-02-2026	$0.06					$21.12		Interest	Interest Earnings
02-02-2026	$0.06					$21.18		Interest	Interest Earnings
02-26-2026			$151,568.03			$151,589.21		Transfer In	Transfer from 247851006 2015A Reserve Fund
03-02-2026					($1,655,300.00)	($1,503,710.79)	Certificate Investor	Debt Service Interest	Debt Service Interest
03-02-2026			$669.74			($1,503,041.05)		Transfer In	Transfer from 247851000 Bond Fund
03-02-2026			$1,654,630.26			$151,589.21		Transfer In	Transfer from 247851000 Bond Fund
03-02-2026	$41.17					$151,630.38		Interest	Interest Earnings
04-01-2026	$422.29					$152,052.67		Interest	Interest Earnings

Subfund: 247851001 - 2015A Interest Account

Date	Interest	Deposits	Transfers In	Transfers Out	Expenditures	Balance	Payee	Reference	Description
05-01-2026	$408.56					$152,461.23		Interest	Interest Earnings
05-27-2026				($152,052.67)		$408.56		Transfer Out	Transfer to 247851099 Escrow Account
06-01-2026	$351.18					$759.74		Interest	Interest Earnings
06-26-2026					($1,057,552.78)	($1,056,793.04)	Certificate Investor	Debt Service Interest	Debt Service Interest
06-26-2026			$1,057,552.78			$759.74		Transfer In	Transfer from 247851099 Escrow Fund
	$3,167.88	$0.00	$4,405,091.56	($152,052.67)	($4,449,902.78)	($193,696.01)			DATE RANGE BALANCE
Subfund Total	**$17,807.32**	**$145.45**	**$15,646,312.42**	**($152,052.67)**	**($15,511,452.78)**	**$759.74**	**Total for 247851001 - 2015A Interest Account**		

Subfund: 247851002 - 2015A Principal Account

Date	Interest	Deposits	Transfers In	Transfers Out	Expenditures	Balance	Payee	Reference	Description
07-01-2025	$7,186.75	$0.00	$8,106,180.62	$0.00	($8,110,000.00)	$3,367.37			BEGINNING BALANCE
07-01-2025	$10.82					$3,378.19		Interest	Interest Earnings
08-01-2025	$11.23					$3,389.42		Interest	Interest Earnings
09-02-2025					($3,270,000.00)	($3,266,610.58)	Certificate Investor	Debt Service Principal	Debt Service Principal
09-02-2025			$3,266,599.32			($11.26)		Transfer In	Transfer from 247851000 Bond Fund
09-02-2025	$11.26					$0.00		Interest	Interest Earnings
10-01-2025	$0.36					$0.36		Interest	Interest Earnings
06-26-2026					($68,420,000.00)	($68,419,999.64)	Certificate Investor	Debt Service Principal	Debt Service Principal
06-26-2026			$68,420,000.00			$0.36		Transfer In	Transfer from 247851000 Bond Fund
	$33.67	$0.00	$71,686,599.32	$0.00	($71,690,000.00)	($3,367.01)			DATE RANGE BALANCE
Subfund Total	**$7,220.42**	**$0.00**	**$79,792,779.94**	**$0.00**	**($79,800,000.00)**	**$0.36**	**Total for 247851002 - 2015A Principal Account**		

Subfund: 247851006 - 2015A Reserve Fund

Date	Interest	Deposits	Transfers In	Transfers Out	Expenditures	Balance	Payee	Reference	Description
07-01-2025	$487,375.46	$4,337,550.59	$0.00	($845,336.17)	$0.00	$3,979,589.88			BEGINNING BALANCE
07-01-2025	$12,785.40					$3,992,375.28		Interest	Interest Earnings
08-01-2025	$13,270.03					$4,005,645.31		Interest	Interest Earnings
09-02-2025	$13,309.48					$4,018,954.79		Interest	Interest Earnings
10-01-2025	$12,701.32					$4,031,656.11		Interest	Interest Earnings
11-03-2025	$12,815.41					$4,044,471.52		Interest	Interest Earnings
12-01-2025	$11,922.86					$4,056,394.38		Interest	Interest Earnings
01-02-2026	$11,759.07					$4,068,153.45		Interest	Interest Earnings
02-02-2026	$11,465.58					$4,079,619.03		Interest	Interest Earnings
02-26-2026				($151,568.03)		$3,928,051.00		Transfer Out	Transfer to 247851001 2015A Interest Account
03-02-2026	$10,280.24					$3,938,331.24		Interest	Interest Earnings
04-01-2026	$10,967.37					$3,949,298.61		Interest	Interest Earnings
05-01-2026	$10,611.55					$3,959,910.16		Interest	Interest Earnings
05-27-2026				($3,949,297.61)		$10,612.55		Transfer Out	Transfer to 247851099 Escrow Account
06-01-2026	$9,121.32					$19,733.87		Interest	Interest Earnings
	$141,009.63	$0.00	$0.00	($4,100,865.64)	$0.00	($3,959,856.01)			DATE RANGE BALANCE
Subfund Total	**$628,385.09**	**$4,337,550.59**	**$0.00**	**($4,946,201.81)**	**$0.00**	**$19,733.87**	**Total for 247851006 - 2015A Reserve Fund**		
Fund Total	**$656,207.24**	**$29,299,540.59**	**$95,526,536.80**	**($30,150,334.30)**	**($95,311,452.78)**	**$20,497.55**	**Total for CFD#97-1 Series 2015 Special Tax Bond**		
Grand Total	**$656,207.24**	**$29,299,540.59**	**$95,526,536.80**	**($30,150,334.30)**	**($95,311,452.78)**	**$20,497.55**	**Grand Total for Selected Funds/SubFunds**		

Funding Report - Detail

Fund: CFD#97-1 Series 2026 Special Tax Refunding Bonds

Subfund: 285690008 - Costs of Issuance Fund

Date	Interest	Deposits	Transfers In	Transfers Out	Expenditures	Balance	Payee	Reference	Description
07-01-2025	$0.00	$0.00	$0.00	$0.00	$0.00	$0.00			BEGINNING BALANCE
05-27-2026					($1,935.00)	($1,935.00)	Avia Communications, Inc.	Professional Services	Cost Of Issuance Via Wire Official Statement Printing
05-27-2026					($30,000.00)	($31,935.00)	Special District Financing And Administration	Professional Services	Cost Of Issuance Via Check Invoice No. 17104 Dissemination Agent
05-27-2026					($55,000.00)	($86,935.00)	S&P Global Ratings	Professional Services	Cost Of Issuance Via Wire Rating Fee
05-27-2026					($75,000.00)	($161,935.00)	Jones Hall, APLC	Professional Services	Cash Disbursement Bond/Disclosure Counsel Fee
05-27-2026					($85,000.00)	($246,935.00)	Government Financial Services JPA	Professional Services	Cost Of Issuance Via Wire Public Finance Consultant Services
05-27-2026					($2,000.00)	($248,935.00)	Causey Public Finance, LLC	Professional Services	Cost Of Issuance Via Wire Verification Agent Fee
05-27-2026			$263,948.80			$15,013.80		Transfer In	Transfer From 285303000
05-29-2026					($1,500.00)	$13,513.80	US Bank	Professional Services	Trustee Fee Escrow Agent Fee Invoice 8201074
06-01-2026					($7,500.00)	$6,013.80	US Bank	Professional Services	Trustee Fee Via Memo U.S. Bank Invoice 8201356
06-01-2026	$6.31					$6,020.11		Interest	Interest Earnings
	$6.31	$0.00	$263,948.80	$0.00	($257,935.00)	$6,020.11			DATE RANGE BALANCE
Subfund Total	**$6.31**	**$0.00**	**$263,948.80**	**$0.00**	**($257,935.00)**	**$6,020.11**	**Total for 285690008 - Costs of Issuance Fund**		
Fund Total	**$6.31**	**$0.00**	**$263,948.80**	**$0.00**	**($257,935.00)**	**$6,020.11**	**Total for CFD#97-1 Series 2026 Special Tax Refunding Bonds**		

Exhibit G

Annual Special Tax Roll for Fiscal Year 2026/2027

Tustin Unified School District
Community Facilities District No. 97-1
Fiscal Year 2026/2027 Special Tax Roll

Assessor's Parcel Number	Annual Special Tax
104-351-31	$0.00
104-351-32	$0.00
104-351-49	$0.00
104-351-51	$0.00
104-352-04	$0.00
104-353-01	$0.00
104-353-03	$0.00
104-353-05	$0.00
104-353-06	$0.00
104-355-05	$0.00
104-355-06	$0.00
104-355-09	$0.00
104-355-10	$0.00
104-390-08	$0.00
104-390-29	$0.00
104-390-30	$0.00
502-531-13	$1,195.34
502-531-14	$1,195.34
502-531-15	$1,195.34
502-531-16	$1,195.34
502-531-17	$1,195.34
502-531-18	$1,195.34
502-531-19	$1,195.34
502-531-20	$1,195.34
502-531-21	$1,195.34
502-531-22	$1,195.34
502-531-23	$1,195.34
502-531-24	$1,195.34
502-531-25	$1,195.34
502-531-26	$1,195.34
502-531-27	$1,195.34
502-531-28	$1,195.34
502-531-29	$0.00
502-531-30	$0.00
502-531-31	$0.00
502-531-32	$0.00
502-531-33	$0.00
502-531-34	$0.00
502-531-35	$0.00
502-531-36	$0.00
502-531-37	$0.00

Tustin Unified School District
Community Facilities District No. 97-1
Fiscal Year 2026/2027 Special Tax Roll

Assessor's Parcel Number	Annual Special Tax
502-531-38	$0.00
502-531-39	$0.00
502-531-40	$0.00
502-531-41	$0.00
502-531-42	$0.00
502-531-43	$0.00
502-531-44	$0.00
502-531-45	$0.00
502-531-46	$0.00
502-531-47	$0.00
502-531-48	$0.00
502-531-49	$0.00
502-531-50	$0.00
502-531-51	$0.00
502-541-01	$1,195.34
502-541-02	$1,195.34
502-541-03	$1,195.34
502-541-04	$1,195.34
502-541-05	$1,195.34
502-541-06	$1,195.34
502-541-07	$1,195.34
502-541-08	$1,195.34
502-541-09	$1,195.34
502-541-10	$1,195.34
502-541-11	$1,195.34
502-541-12	$1,195.34
502-541-13	$1,195.34
502-541-14	$1,195.34
502-541-15	$1,195.34
502-541-16	$1,195.34
502-541-17	$1,195.34
502-541-18	$1,195.34
502-541-19	$1,195.34
502-541-20	$1,195.34
502-541-21	$1,195.34
502-541-22	$1,195.34
502-541-23	$1,195.34
502-541-24	$1,195.34
502-541-25	$1,195.34
502-541-26	$1,195.34
502-541-27	$1,195.34

Tustin Unified School District
Community Facilities District No. 97-1
Fiscal Year 2026/2027 Special Tax Roll

Assessor's Parcel Number	Annual Special Tax
502-541-28	$1,195.34
502-541-29	$1,195.34
502-541-30	$1,195.34
502-541-31	$1,195.34
502-541-32	$1,195.34
502-541-33	$1,195.34
502-541-34	$1,195.34
502-541-35	$1,195.34
502-541-36	$1,195.34
502-541-37	$1,195.34
502-541-38	$1,195.34
502-541-39	$1,195.34
502-541-40	$1,195.34
502-541-41	$1,195.34
502-541-42	$1,195.34
502-541-43	$1,195.34
502-541-44	$1,195.34
502-541-45	$1,195.34
502-541-46	$1,195.34
502-541-47	$1,195.34
502-541-48	$1,195.34
502-541-49	$1,195.34
502-541-50	$1,195.34
502-541-51	$1,195.34
502-541-52	$1,195.34
502-541-53	$1,195.34
502-541-54	$1,195.34
502-541-55	$1,195.34
502-541-56	$1,195.34
502-541-57	$1,195.34
502-541-58	$1,195.34
502-541-59	$1,195.34
502-541-60	$1,195.34
502-541-61	$0.00
502-541-62	$0.00
502-541-63	$0.00
502-541-64	$0.00
502-541-65	$0.00
502-541-66	$0.00
502-541-67	$0.00
502-541-68	$0.00

Tustin Unified School District
Community Facilities District No. 97-1
Fiscal Year 2026/2027 Special Tax Roll

Assessor's Parcel Number	Annual Special Tax
502-541-69	$0.00
502-541-70	$0.00
502-541-71	$0.00
502-541-72	$0.00
502-541-73	$0.00
502-541-74	$0.00
502-541-75	$0.00
502-541-76	$0.00
502-541-77	$0.00
502-541-78	$0.00
502-541-79	$0.00
502-541-80	$0.00
502-541-81	$0.00
502-541-82	$0.00
502-541-83	$0.00
502-542-01	$0.00
502-542-02	$1,195.34
502-542-03	$1,195.34
502-542-04	$1,195.34
502-542-05	$1,195.34
502-542-06	$1,195.34
502-542-07	$1,195.34
502-542-08	$1,195.34
502-542-09	$1,195.34
502-542-10	$1,195.34
502-542-11	$1,195.34
502-542-12	$1,195.34
502-542-13	$1,195.34
502-542-14	$1,195.34
502-542-15	$1,195.34
502-542-16	$1,195.34
502-542-17	$1,195.34
502-542-18	$1,195.34
502-542-19	$1,195.34
502-542-20	$1,195.34
502-542-21	$1,195.34
502-542-22	$1,195.34
502-542-23	$1,195.34
502-542-24	$1,195.34
502-542-25	$1,195.34
502-542-26	$1,195.34

Tustin Unified School District
Community Facilities District No. 97-1
Fiscal Year 2026/2027 Special Tax Roll

Assessor's Parcel Number	Annual Special Tax
502-542-27	$1,195.34
502-542-28	$1,195.34
502-542-29	$1,195.34
502-542-30	$0.00
502-542-31	$0.00
502-542-32	$0.00
502-542-33	$0.00
502-542-34	$0.00
502-542-35	$0.00
502-542-36	$0.00
502-542-37	$0.00
502-542-38	$0.00
502-542-39	$0.00
528-012-05	$0.00
528-012-09	$0.00
528-012-10	$0.00
528-012-12	$0.00
528-012-20	$0.00
528-012-22	$0.00
528-012-23	$0.00
528-012-24	$0.00
528-012-25	$0.00
528-012-29	$0.00
528-012-34	$0.00
528-012-37	$0.00
528-012-38	$0.00
528-012-39	$0.00
528-012-40	$0.00
528-012-41	$0.00
528-012-42	$0.00
528-012-43	$0.00
528-012-45	$0.00
528-012-46	$0.00
528-012-47	$101,195.18
528-012-48	$0.00
528-012-50	$0.00
528-012-51	$0.00
528-021-06	$0.00
528-021-08	$207,387.62
528-021-09	$237,371.30
528-021-10	$0.00

Tustin Unified School District
Community Facilities District No. 97-1
Fiscal Year 2026/2027 Special Tax Roll

Assessor's Parcel Number	Annual Special Tax
528-021-11	$252,363.26
528-031-11	$0.00
528-031-46	$0.00
528-031-47	$0.00
528-031-48	$0.00
528-031-49	$0.00
528-041-01	$799.56
528-041-02	$799.56
528-041-03	$799.56
528-041-04	$799.56
528-041-05	$799.56
528-041-06	$799.56
528-041-07	$799.56
528-041-08	$799.56
528-041-09	$799.56
528-041-10	$799.56
528-041-11	$799.56
528-041-12	$799.56
528-041-13	$799.56
528-041-14	$799.56
528-041-15	$799.56
528-041-16	$799.56
528-041-17	$799.56
528-041-18	$799.56
528-041-19	$799.56
528-041-20	$799.56
528-041-21	$799.56
528-041-22	$799.56
528-041-23	$799.56
528-041-24	$799.56
528-041-25	$799.56
528-041-26	$799.56
528-041-27	$799.56
528-041-28	$799.56
528-041-29	$799.56
528-041-30	$799.56
528-041-31	$799.56
528-041-32	$799.56
528-041-33	$799.56
528-041-34	$799.56
528-041-35	$799.56

Tustin Unified School District
Community Facilities District No. 97-1
Fiscal Year 2026/2027 Special Tax Roll

Assessor's Parcel Number	Annual Special Tax
528-041-36	$799.56
528-041-37	$799.56
528-041-38	$799.56
528-041-39	$799.56
528-041-40	$799.56
528-041-41	$799.56
528-041-42	$0.00
528-041-43	$0.00
528-041-44	$0.00
528-041-45	$0.00
528-041-46	$0.00
528-041-47	$0.00
528-041-48	$0.00
528-041-49	$0.00
528-042-01	$799.56
528-042-02	$799.56
528-042-03	$799.56
528-042-04	$799.56
528-042-05	$799.56
528-042-06	$799.56
528-042-07	$799.56
528-042-08	$799.56
528-042-09	$799.56
528-042-10	$799.56
528-042-11	$799.56
528-042-12	$799.56
528-042-13	$799.56
528-042-14	$799.56
528-042-15	$799.56
528-042-16	$799.56
528-042-17	$799.56
528-042-18	$799.56
528-042-19	$799.56
528-042-20	$799.56
528-042-21	$799.56
528-042-22	$799.56
528-042-23	$799.56
528-042-24	$799.56
528-042-25	$1,195.34
528-042-26	$1,195.34
528-042-27	$1,195.34

Tustin Unified School District
Community Facilities District No. 97-1
Fiscal Year 2026/2027 Special Tax Roll

Assessor's Parcel Number	Annual Special Tax
528-042-28	$1,195.34
528-042-29	$1,195.34
528-042-30	$1,195.34
528-042-31	$1,195.34
528-042-32	$1,195.34
528-042-33	$1,195.34
528-042-34	$1,195.34
528-042-35	$1,195.34
528-042-36	$1,195.34
528-042-37	$1,195.34
528-042-38	$1,195.34
528-042-39	$1,195.34
528-042-40	$1,195.34
528-042-41	$1,195.34
528-042-42	$1,195.34
528-042-43	$0.00
528-042-44	$0.00
528-042-45	$0.00
528-042-46	$0.00
528-042-47	$0.00
528-042-48	$0.00
528-042-49	$0.00
528-042-50	$0.00
528-042-51	$0.00
528-042-52	$0.00
528-042-53	$0.00
528-043-01	$1,195.34
528-043-02	$1,195.34
528-043-03	$1,195.34
528-043-04	$1,195.34
528-043-05	$1,195.34
528-043-06	$1,195.34
528-043-07	$1,195.34
528-043-08	$1,195.34
528-043-09	$1,195.34
528-043-10	$1,195.34
528-043-11	$1,195.34
528-043-12	$1,195.34
528-043-13	$1,195.34
528-043-14	$1,195.34
528-043-15	$1,195.34

Tustin Unified School District
Community Facilities District No. 97-1
Fiscal Year 2026/2027 Special Tax Roll

Assessor's Parcel Number	Annual Special Tax
528-043-16	$1,195.34
528-043-17	$0.00
528-044-01	$1,195.34
528-044-02	$1,195.34
528-044-03	$1,195.34
528-044-04	$1,195.34
528-044-05	$1,195.34
528-044-06	$1,195.34
528-044-07	$1,195.34
528-044-08	$1,195.34
528-044-09	$1,195.34
528-044-10	$1,195.34
528-044-11	$1,195.34
528-044-12	$1,195.34
528-044-13	$1,195.34
528-044-14	$1,195.34
528-044-15	$1,195.34
528-044-16	$1,195.34
528-044-17	$0.00
528-044-18	$0.00
528-045-01	$1,195.34
528-045-02	$1,195.34
528-045-03	$1,195.34
528-045-04	$1,195.34
528-045-05	$1,195.34
528-045-06	$1,195.34
528-045-07	$1,195.34
528-045-08	$1,195.34
528-045-09	$1,195.34
528-045-10	$1,195.34
528-045-11	$1,195.34
528-045-12	$1,195.34
528-045-13	$1,195.34
528-045-14	$1,195.34
528-045-15	$1,195.34
528-045-16	$1,195.34
528-045-17	$0.00
528-045-18	$0.00
528-051-01	$799.56
528-051-02	$799.56
528-051-03	$799.56

Tustin Unified School District
Community Facilities District No. 97-1
Fiscal Year 2026/2027 Special Tax Roll

Assessor's Parcel Number	Annual Special Tax
528-051-04	$799.56
528-051-05	$799.56
528-051-06	$799.56
528-051-07	$799.56
528-051-08	$799.56
528-051-09	$799.56
528-051-10	$799.56
528-051-11	$799.56
528-051-12	$799.56
528-051-13	$799.56
528-051-14	$799.56
528-051-15	$799.56
528-051-16	$0.00
528-051-17	$0.00
528-052-01	$1,195.34
528-052-02	$1,195.34
528-052-03	$1,195.34
528-052-04	$1,195.34
528-052-05	$1,195.34
528-052-06	$1,195.34
528-052-07	$1,195.34
528-052-08	$1,195.34
528-052-09	$1,195.34
528-052-10	$1,195.34
528-052-11	$1,195.34
528-052-12	$1,195.34
528-052-13	$1,195.34
528-052-14	$1,195.34
528-052-15	$1,195.34
528-052-16	$1,195.34
528-052-17	$0.00
528-052-18	$0.00
528-053-01	$1,195.34
528-053-02	$1,195.34
528-053-03	$1,195.34
528-053-04	$1,195.34
528-053-05	$0.00
528-054-01	$1,195.34
528-054-02	$1,195.34
528-054-03	$1,195.34
528-054-04	$1,195.34

Tustin Unified School District
Community Facilities District No. 97-1
Fiscal Year 2026/2027 Special Tax Roll

Assessor's Parcel Number	Annual Special Tax
528-054-05	$1,195.34
528-054-06	$1,195.34
528-054-07	$1,195.34
528-054-08	$1,195.34
528-054-09	$1,195.34
528-054-10	$0.00
528-054-11	$0.00
528-054-12	$0.00
528-054-13	$0.00
528-054-14	$0.00
528-054-15	$0.00
528-055-01	$1,195.34
528-055-02	$1,195.34
528-055-03	$1,195.34
528-055-04	$1,195.34
528-055-05	$1,195.34
528-055-06	$1,195.34
528-055-07	$1,195.34
528-055-08	$1,195.34
528-055-09	$1,195.34
528-055-10	$1,195.34
528-055-11	$1,195.34
528-055-12	$1,195.34
528-055-13	$1,195.34
528-055-14	$1,195.34
528-055-15	$1,195.34
528-055-16	$1,195.34
528-055-17	$1,195.34
528-055-18	$1,195.34
528-055-19	$1,195.34
528-055-20	$1,195.34
528-055-21	$1,195.34
528-055-22	$1,195.34
528-055-23	$1,195.34
528-055-24	$1,195.34
528-055-25	$1,195.34
528-055-26	$1,195.34
528-055-27	$0.00
528-055-28	$0.00
528-055-29	$0.00
528-055-30	$0.00

Tustin Unified School District
Community Facilities District No. 97-1
Fiscal Year 2026/2027 Special Tax Roll

Assessor's Parcel Number	Annual Special Tax
528-055-31	$0.00
528-055-32	$0.00
528-055-33	$0.00
528-055-34	$0.00
528-055-35	$0.00
528-055-36	$0.00
528-055-37	$0.00
528-055-38	$0.00
528-055-39	$0.00
528-055-40	$0.00
528-055-41	$0.00
528-056-01	$0.00
528-061-07	$0.00
528-061-08	$0.00
528-061-09	$0.00
528-061-10	$0.00
528-061-11	$0.00
528-061-12	$0.00
528-061-13	$0.00
528-061-14	$0.00
528-061-15	$0.00
528-061-16	$0.00
528-061-19	$0.00
528-061-24	$0.00
528-061-25	$0.00
528-061-26	$0.00
528-061-32	$0.00
528-061-33	$0.00
528-061-39	$0.00
528-061-40	$0.00
528-061-41	$0.00
528-061-42	$0.00
528-061-43	$0.00
528-061-44	$0.00
528-071-04	$0.00
528-071-10	$0.00
528-071-11	$0.00
528-071-12	$0.00
528-071-13	$0.00
528-071-14	$0.00
528-071-15	$0.00

Tustin Unified School District
Community Facilities District No. 97-1
Fiscal Year 2026/2027 Special Tax Roll

Assessor's Parcel Number	Annual Special Tax
528-071-16	$0.00
528-071-17	$0.00
528-071-18	$0.00
528-071-30	$0.00
528-071-31	$0.00
528-071-32	$0.00
528-071-33	$0.00
528-071-34	$0.00
528-071-35	$0.00
528-071-36	$0.00
528-071-37	$0.00
528-071-38	$0.00
528-071-39	$0.00
528-081-01	$1,195.34
528-081-02	$1,195.34
528-081-03	$1,195.34
528-081-04	$1,195.34
528-081-05	$1,195.34
528-081-06	$1,195.34
528-081-07	$1,195.34
528-081-08	$1,195.34
528-081-09	$1,195.34
528-081-10	$1,195.34
528-081-11	$1,195.34
528-081-12	$1,195.34
528-081-13	$1,195.34
528-081-14	$1,195.34
528-081-15	$1,195.34
528-081-16	$1,195.34
528-081-17	$1,195.34
528-081-18	$1,195.34
528-081-19	$1,195.34
528-081-20	$1,195.34
528-081-21	$1,195.34
528-081-22	$1,195.34
528-081-23	$1,195.34
528-081-24	$1,195.34
528-081-25	$1,195.34
528-081-26	$1,195.34
528-081-27	$1,195.34
528-081-28	$1,195.34

Tustin Unified School District
Community Facilities District No. 97-1
Fiscal Year 2026/2027 Special Tax Roll

Assessor's Parcel Number	Annual Special Tax
528-081-29	$1,195.34
528-081-30	$1,195.34
528-081-31	$1,195.34
528-081-32	$1,195.34
528-081-33	$1,195.34
528-081-34	$1,195.34
528-081-35	$1,195.34
528-081-36	$1,195.34
528-081-37	$1,195.34
528-081-38	$1,195.34
528-081-39	$1,195.34
528-081-40	$1,195.34
528-081-41	$1,195.34
528-081-42	$1,195.34
528-081-43	$1,195.34
528-081-44	$1,195.34
528-081-45	$1,195.34
528-081-46	$1,195.34
528-081-47	$1,195.34
528-081-48	$1,195.34
528-081-49	$1,195.34
528-081-50	$1,195.34
528-081-51	$1,195.34
528-081-52	$1,195.34
528-081-53	$1,195.34
528-081-54	$1,195.34
528-081-55	$0.00
528-081-56	$0.00
528-081-57	$0.00
528-081-58	$0.00
528-081-59	$0.00
528-081-60	$0.00
528-081-61	$0.00
528-081-62	$0.00
528-081-63	$0.00
528-081-64	$0.00
528-081-65	$0.00
528-081-66	$0.00
528-081-67	$0.00
528-081-68	$0.00
528-081-69	$0.00

Tustin Unified School District
Community Facilities District No. 97-1
Fiscal Year 2026/2027 Special Tax Roll

Assessor's Parcel Number	Annual Special Tax
528-081-70	$0.00
528-081-71	$0.00
528-081-72	$0.00
528-081-73	$0.00
528-081-74	$0.00
528-082-01	$1,195.34
528-082-02	$1,195.34
528-082-03	$1,195.34
528-082-04	$1,195.34
528-082-05	$1,195.34
528-082-06	$1,195.34
528-082-07	$1,195.34
528-082-08	$1,195.34
528-082-09	$1,195.34
528-082-10	$1,195.34
528-082-11	$1,195.34
528-082-12	$1,195.34
528-082-13	$1,195.34
528-082-14	$1,195.34
528-082-15	$1,195.34
528-082-16	$1,195.34
528-082-17	$1,195.34
528-082-18	$1,195.34
528-082-19	$1,195.34
528-082-20	$1,195.34
528-082-21	$1,195.34
528-082-22	$0.00
528-082-23	$0.00
528-082-24	$0.00
528-082-25	$0.00
528-082-26	$0.00
528-091-01	$1,195.34
528-091-02	$1,195.34
528-091-03	$1,195.34
528-091-04	$1,195.34
528-091-05	$1,195.34
528-091-06	$1,195.34
528-091-07	$1,195.34
528-091-08	$1,195.34
528-091-09	$1,195.34
528-091-10	$1,195.34

Tustin Unified School District
Community Facilities District No. 97-1
Fiscal Year 2026/2027 Special Tax Roll

Assessor's Parcel Number	Annual Special Tax
528-091-11	$1,195.34
528-091-12	$1,195.34
528-091-13	$1,195.34
528-091-14	$1,195.34
528-091-15	$1,195.34
528-091-16	$1,195.34
528-091-17	$1,195.34
528-091-18	$1,195.34
528-091-19	$1,195.34
528-091-20	$1,195.34
528-091-21	$1,195.34
528-091-22	$1,195.34
528-091-23	$1,195.34
528-091-24	$1,195.34
528-091-25	$1,195.34
528-091-26	$1,195.34
528-091-27	$1,195.34
528-091-28	$1,195.34
528-091-29	$1,195.34
528-091-30	$1,195.34
528-091-31	$1,195.34
528-091-32	$1,195.34
528-091-33	$1,195.34
528-091-34	$1,195.34
528-091-35	$1,195.34
528-091-36	$1,195.34
528-091-37	$1,195.34
528-091-38	$1,195.34
528-091-39	$1,195.34
528-091-40	$1,195.34
528-091-41	$1,195.34
528-091-42	$1,195.34
528-091-43	$1,195.34
528-091-44	$1,195.34
528-091-45	$1,195.34
528-091-46	$1,195.34
528-091-47	$1,195.34
528-091-48	$1,195.34
528-091-49	$1,195.34
528-091-50	$1,195.34
528-091-51	$0.00

Tustin Unified School District
Community Facilities District No. 97-1
Fiscal Year 2026/2027 Special Tax Roll

Assessor's Parcel Number	Annual Special Tax
528-091-52	$0.00
528-091-53	$0.00
528-091-54	$0.00
528-091-55	$0.00
528-091-56	$0.00
528-091-57	$0.00
528-091-58	$0.00
528-091-59	$0.00
528-091-60	$0.00
528-091-61	$0.00
528-091-62	$0.00
528-091-63	$0.00
528-091-64	$0.00
528-091-65	$0.00
528-091-66	$0.00
528-091-67	$0.00
528-091-68	$0.00
528-091-69	$0.00
528-092-03	$0.00
528-092-08	$0.00
528-092-09	$0.00
528-092-10	$0.00
528-092-11	$0.00
528-092-12	$0.00
528-092-13	$0.00
528-092-14	$0.00
528-092-15	$0.00
528-092-16	$0.00
528-092-17	$0.00
528-092-18	$0.00
528-092-19	$0.00
528-101-01	$1,195.34
528-101-02	$1,195.34
528-101-03	$1,195.34
528-101-04	$1,195.34
528-101-05	$1,195.34
528-101-06	$1,195.34
528-101-07	$1,195.34
528-101-08	$1,195.34
528-101-09	$1,195.34
528-101-10	$1,195.34

Tustin Unified School District
Community Facilities District No. 97-1
Fiscal Year 2026/2027 Special Tax Roll

Assessor's Parcel Number	Annual Special Tax
528-101-11	$1,195.34
528-101-12	$1,195.34
528-101-13	$1,195.34
528-101-14	$1,195.34
528-101-15	$1,195.34
528-101-16	$1,195.34
528-101-17	$1,195.34
528-101-18	$1,195.34
528-101-19	$1,195.34
528-101-20	$1,195.34
528-101-21	$1,195.34
528-101-22	$1,195.34
528-101-23	$1,195.34
528-101-24	$1,195.34
528-101-25	$1,195.34
528-101-26	$1,195.34
528-101-27	$1,195.34
528-101-28	$1,195.34
528-101-29	$1,195.34
528-101-30	$1,195.34
528-101-31	$1,195.34
528-101-32	$1,195.34
528-101-33	$1,195.34
528-101-34	$1,195.34
528-101-35	$1,195.34
528-101-36	$1,195.34
528-101-37	$1,195.34
528-101-38	$1,195.34
528-101-39	$1,195.34
528-101-40	$1,195.34
528-101-41	$0.00
528-101-42	$0.00
528-101-43	$0.00
528-101-44	$0.00
528-101-45	$0.00
528-101-46	$0.00
528-101-47	$0.00
528-101-48	$0.00
528-101-49	$0.00
528-101-50	$0.00
528-101-51	$0.00

Tustin Unified School District
Community Facilities District No. 97-1
Fiscal Year 2026/2027 Special Tax Roll

Assessor's Parcel Number	Annual Special Tax
528-101-52	$0.00
528-101-53	$0.00
528-102-01	$1,195.34
528-102-02	$1,195.34
528-102-03	$1,195.34
528-102-04	$1,195.34
528-102-05	$1,195.34
528-102-06	$1,195.34
528-102-07	$1,195.34
528-102-08	$1,195.34
528-102-09	$1,195.34
528-102-10	$1,195.34
528-102-11	$1,195.34
528-102-12	$1,195.34
528-102-13	$1,195.34
528-102-14	$1,195.34
528-102-15	$1,195.34
528-102-16	$1,195.34
528-102-17	$1,195.34
528-102-18	$1,195.34
528-102-19	$1,195.34
528-102-20	$1,195.34
528-102-21	$1,195.34
528-102-22	$1,195.34
528-102-23	$1,195.34
528-102-24	$1,195.34
528-102-25	$1,195.34
528-102-26	$1,195.34
528-102-27	$0.00
528-102-28	$0.00
528-102-29	$0.00
528-102-30	$0.00
528-102-31	$0.00
528-102-32	$0.00
528-102-33	$0.00
528-102-34	$0.00
528-102-35	$0.00
528-102-36	$0.00
528-102-37	$0.00
528-102-38	$0.00
528-102-39	$0.00

Tustin Unified School District
Community Facilities District No. 97-1
Fiscal Year 2026/2027 Special Tax Roll

Assessor's Parcel Number	Annual Special Tax
528-102-40	$0.00
528-102-41	$0.00
528-111-01	$1,195.34
528-111-02	$1,195.34
528-111-03	$1,195.34
528-111-04	$1,195.34
528-111-05	$1,195.34
528-111-06	$1,195.34
528-111-07	$1,195.34
528-111-08	$1,195.34
528-111-09	$1,195.34
528-111-10	$1,195.34
528-111-11	$1,195.34
528-111-12	$1,195.34
528-111-13	$1,195.34
528-111-14	$1,195.34
528-111-15	$1,195.34
528-111-16	$1,195.34
528-111-17	$1,195.34
528-111-18	$1,195.34
528-111-19	$1,195.34
528-111-20	$1,195.34
528-111-21	$1,195.34
528-111-22	$1,195.34
528-111-23	$1,195.34
528-111-24	$1,195.34
528-111-25	$1,195.34
528-111-26	$1,195.34
528-111-27	$1,195.34
528-111-28	$1,195.34
528-111-29	$1,195.34
528-111-30	$1,195.34
528-111-31	$1,195.34
528-111-32	$1,195.34
528-111-33	$1,195.34
528-111-34	$1,195.34
528-111-35	$1,195.34
528-111-36	$1,195.34
528-111-37	$1,195.34
528-111-38	$1,195.34
528-111-39	$1,195.34

Tustin Unified School District
Community Facilities District No. 97-1
Fiscal Year 2026/2027 Special Tax Roll

Assessor's Parcel Number	Annual Special Tax
528-111-40	$1,195.34
528-111-41	$1,195.34
528-111-42	$1,195.34
528-111-43	$0.00
528-111-44	$0.00
528-111-45	$0.00
528-111-46	$0.00
528-111-47	$0.00
528-111-48	$0.00
528-111-49	$0.00
528-111-50	$0.00
528-111-51	$0.00
528-111-52	$0.00
528-111-53	$0.00
528-111-54	$0.00
528-111-55	$0.00
528-112-01	$0.00
528-121-01	$799.56
528-121-02	$799.56
528-121-03	$799.56
528-121-04	$799.56
528-121-05	$799.56
528-121-06	$799.56
528-121-07	$799.56
528-121-08	$799.56
528-121-09	$799.56
528-121-10	$799.56
528-121-11	$799.56
528-121-12	$799.56
528-121-13	$799.56
528-121-14	$799.56
528-121-15	$799.56
528-121-16	$799.56
528-121-17	$799.56
528-121-18	$799.56
528-121-19	$799.56
528-121-20	$799.56
528-121-21	$799.56
528-121-22	$799.56
528-121-23	$799.56
528-121-24	$799.56

Tustin Unified School District
Community Facilities District No. 97-1
Fiscal Year 2026/2027 Special Tax Roll

Assessor's Parcel Number	Annual Special Tax
528-121-25	$799.56
528-121-26	$799.56
528-121-27	$799.56
528-121-28	$0.00
528-121-29	$0.00
528-121-30	$0.00
528-121-31	$0.00
528-121-32	$0.00
528-121-33	$0.00
528-122-01	$0.00
528-122-02	$1,195.34
528-122-03	$1,195.34
528-122-04	$1,195.34
528-122-05	$1,195.34
528-122-06	$1,195.34
528-122-07	$1,195.34
528-122-08	$1,195.34
528-122-09	$1,195.34
528-122-10	$1,195.34
528-122-11	$1,195.34
528-122-12	$1,195.34
528-122-13	$1,195.34
528-122-14	$1,195.34
528-122-15	$1,195.34
528-122-16	$1,195.34
528-122-17	$1,195.34
528-122-18	$1,195.34
528-122-19	$1,195.34
528-122-20	$0.00
528-123-01	$799.56
528-123-02	$799.56
528-123-03	$799.56
528-123-04	$799.56
528-123-05	$799.56
528-123-06	$799.56
528-123-07	$799.56
528-123-08	$799.56
528-123-09	$799.56
528-123-10	$799.56
528-123-11	$799.56
528-123-12	$799.56

Tustin Unified School District
Community Facilities District No. 97-1
Fiscal Year 2026/2027 Special Tax Roll

Assessor's Parcel Number	Annual Special Tax
528-123-13	$799.56
528-123-14	$799.56
528-123-15	$799.56
528-123-16	$799.56
528-123-17	$799.56
528-123-18	$799.56
528-123-19	$799.56
528-123-20	$799.56
528-123-21	$799.56
528-123-22	$799.56
528-123-23	$799.56
528-123-24	$799.56
528-123-25	$1,195.34
528-123-26	$1,195.34
528-123-27	$1,195.34
528-123-28	$1,195.34
528-123-29	$1,195.34
528-123-30	$1,195.34
528-123-31	$1,195.34
528-123-32	$1,195.34
528-123-33	$1,195.34
528-123-34	$1,195.34
528-123-35	$1,195.34
528-123-36	$1,195.34
528-123-37	$1,195.34
528-123-38	$1,195.34
528-123-39	$1,195.34
528-123-40	$1,195.34
528-123-41	$1,195.34
528-123-42	$1,195.34
528-123-43	$1,195.34
528-123-44	$1,195.34
528-123-45	$1,195.34
528-123-46	$1,195.34
528-123-47	$1,195.34
528-123-48	$1,195.34
528-123-49	$1,195.34
528-123-50	$1,195.34
528-123-51	$1,195.34
528-123-52	$1,195.34
528-123-53	$1,195.34

Tustin Unified School District
Community Facilities District No. 97-1
Fiscal Year 2026/2027 Special Tax Roll

Assessor's Parcel Number	Annual Special Tax
528-123-54	$1,195.34
528-123-55	$1,195.34
528-123-56	$1,195.34
528-123-57	$1,195.34
528-123-58	$1,195.34
528-123-59	$1,195.34
528-123-60	$0.00
528-123-61	$0.00
528-123-62	$0.00
528-123-63	$0.00
528-123-64	$0.00
528-123-65	$0.00
528-123-66	$0.00
528-123-67	$0.00
528-123-68	$0.00
528-123-69	$0.00
528-123-70	$0.00
528-123-71	$0.00
528-123-72	$0.00
528-123-73	$0.00
528-131-06	$799.56
528-131-07	$799.56
528-131-08	$799.56
528-131-09	$799.56
528-131-10	$799.56
528-131-11	$799.56
528-131-12	$799.56
528-131-13	$799.56
528-131-14	$799.56
528-131-15	$799.56
528-131-16	$799.56
528-131-17	$799.56
528-131-18	$799.56
528-131-19	$799.56
528-131-20	$799.56
528-131-21	$799.56
528-131-22	$799.56
528-131-23	$799.56
528-131-24	$799.56
528-131-25	$799.56
528-131-26	$799.56

Tustin Unified School District
Community Facilities District No. 97-1
Fiscal Year 2026/2027 Special Tax Roll

Assessor's Parcel Number	Annual Special Tax
528-131-27	$799.56
528-131-28	$799.56
528-131-29	$799.56
528-131-30	$799.56
528-131-31	$799.56
528-131-32	$799.56
528-131-33	$799.56
528-131-34	$799.56
528-131-35	$799.56
528-131-36	$799.56
528-131-37	$799.56
528-131-38	$799.56
528-131-39	$799.56
528-131-40	$799.56
528-131-41	$799.56
528-131-42	$799.56
528-131-43	$799.56
528-131-44	$799.56
528-131-45	$799.56
528-131-46	$799.56
528-131-47	$799.56
528-131-48	$799.56
528-131-49	$799.56
528-131-50	$799.56
528-131-51	$799.56
528-131-52	$799.56
528-131-53	$799.56
528-131-54	$799.56
528-131-55	$799.56
528-131-56	$799.56
528-131-57	$799.56
528-131-58	$799.56
528-131-59	$799.56
528-131-60	$799.56
528-131-61	$799.56
528-131-62	$799.56
528-131-63	$799.56
528-131-64	$799.56
528-131-65	$799.56
528-131-66	$799.56
528-131-67	$799.56

Tustin Unified School District
Community Facilities District No. 97-1
Fiscal Year 2026/2027 Special Tax Roll

Assessor's Parcel Number	Annual Special Tax
528-131-68	$799.56
528-131-69	$799.56
528-131-70	$799.56
528-131-71	$799.56
528-131-72	$799.56
528-131-73	$799.56
528-131-74	$0.00
528-131-75	$0.00
528-131-76	$0.00
528-131-77	$0.00
528-131-78	$0.00
528-131-79	$0.00
528-131-80	$0.00
528-131-81	$0.00
528-131-82	$0.00
528-131-83	$0.00
528-131-84	$0.00
528-131-85	$0.00
528-131-86	$0.00
528-131-87	$0.00
528-131-88	$0.00
528-141-01	$0.00
528-141-02	$139,924.18
528-141-03	$64,964.80
528-141-04	$57,468.86
528-141-05	$0.00
528-141-06	$69,962.08
528-141-07	$139,924.18
528-141-08	$0.00
528-141-09	$0.00
528-141-10	$0.00
528-141-11	$0.00
528-142-01	$0.00
528-151-01	$0.00
528-151-12	$0.00
528-151-25	$0.00
528-151-26	$0.00
528-151-27	$0.00
528-151-28	$0.00
528-151-29	$0.00
528-151-30	$0.00

Tustin Unified School District
Community Facilities District No. 97-1
Fiscal Year 2026/2027 Special Tax Roll

Assessor's Parcel Number	Annual Special Tax
528-151-31	$0.00
528-151-32	$0.00
528-151-33	$0.00
528-151-34	$0.00
528-151-35	$0.00
528-151-36	$0.00
528-151-37	$0.00
528-151-38	$0.00
528-151-39	$0.00
528-151-40	$0.00
528-151-41	$0.00
530-371-01	$0.00
530-371-02	$0.00
530-371-03	$0.00
530-381-01	$1,195.34
530-381-02	$1,195.34
530-381-03	$1,195.34
530-381-04	$1,195.34
530-381-05	$1,195.34
530-381-06	$1,195.34
530-381-07	$1,195.34
530-381-08	$1,195.34
530-381-09	$1,195.34
530-381-10	$1,195.34
530-381-11	$1,195.34
530-381-12	$1,195.34
530-381-13	$1,195.34
530-381-14	$1,195.34
530-381-15	$1,195.34
530-381-16	$1,195.34
530-381-17	$1,195.34
530-381-18	$1,195.34
530-381-19	$1,195.34
530-381-20	$1,195.34
530-381-21	$1,195.34
530-381-22	$1,195.34
530-381-23	$1,195.34
530-381-24	$1,195.34
530-381-25	$1,195.34
530-381-26	$1,195.34
530-381-27	$1,195.34

Tustin Unified School District
Community Facilities District No. 97-1
Fiscal Year 2026/2027 Special Tax Roll

Assessor's Parcel Number	Annual Special Tax
530-381-28	$1,195.34
530-381-29	$0.00
530-381-30	$1,195.34
530-381-31	$1,195.34
530-381-32	$1,195.34
530-381-33	$1,195.34
530-381-34	$1,195.34
530-381-35	$1,195.34
530-381-36	$1,195.34
530-381-37	$1,195.34
530-381-38	$1,195.34
530-381-39	$1,195.34
530-381-40	$1,195.34
530-381-41	$1,195.34
530-381-42	$1,195.34
530-381-43	$1,195.34
530-381-44	$1,195.34
530-381-45	$1,195.34
530-381-46	$1,195.34
530-381-49	$0.00
530-381-50	$0.00
530-381-51	$0.00
530-381-52	$1,195.34
530-381-53	$1,195.34
530-382-01	$1,195.34
530-382-02	$1,195.34
530-382-03	$1,195.34
530-382-04	$1,195.34
530-382-05	$1,195.34
530-382-06	$1,195.34
530-382-07	$1,195.34
530-382-08	$1,195.34
530-382-09	$1,195.34
530-382-10	$1,195.34
530-382-11	$0.00
530-382-12	$0.00
530-382-13	$0.00
530-383-01	$1,195.34
530-383-02	$1,195.34
530-383-03	$1,195.34
530-383-04	$1,195.34

Tustin Unified School District
Community Facilities District No. 97-1
Fiscal Year 2026/2027 Special Tax Roll

Assessor's Parcel Number	Annual Special Tax
530-383-05	$1,195.34
530-383-06	$1,195.34
530-384-01	$1,195.34
530-384-02	$1,195.34
530-384-03	$1,195.34
530-384-04	$1,195.34
530-384-05	$1,195.34
530-384-06	$1,195.34
530-384-07	$1,195.34
530-384-08	$1,195.34
530-384-09	$0.00
530-384-10	$1,195.34
530-384-11	$1,195.34
530-384-12	$1,195.34
530-384-13	$1,195.34
530-384-14	$1,195.34
530-384-15	$1,195.34
530-384-16	$1,195.34
530-384-17	$1,195.34
530-391-02	$0.00
530-391-23	$1,195.34
530-391-24	$1,195.34
530-391-25	$1,195.34
530-391-26	$1,195.34
530-391-27	$1,195.34
530-391-28	$1,195.34
530-391-29	$1,195.34
530-391-30	$1,195.34
530-391-31	$1,195.34
530-391-32	$1,195.34
530-391-33	$1,195.34
530-391-34	$1,195.34
530-391-35	$1,195.34
530-391-36	$1,195.34
530-391-37	$1,195.34
530-391-38	$1,195.34
530-391-39	$1,195.34
530-391-40	$1,195.34
530-391-41	$1,195.34
530-391-42	$1,195.34
530-391-43	$1,195.34

Tustin Unified School District
Community Facilities District No. 97-1
Fiscal Year 2026/2027 Special Tax Roll

Assessor's Parcel Number	Annual Special Tax
530-391-44	$1,195.34
530-391-45	$0.00
530-391-46	$1,195.34
530-391-47	$1,195.34
530-391-48	$1,195.34
530-391-49	$1,195.34
530-391-50	$1,195.34
530-391-51	$1,195.34
530-391-52	$1,195.34
530-391-53	$1,195.34
530-391-54	$1,195.34
530-392-01	$1,195.34
530-392-02	$1,195.34
530-392-03	$1,195.34
530-392-04	$1,195.34
530-392-05	$1,195.34
530-392-06	$1,195.34
530-392-07	$1,195.34
530-392-08	$1,195.34
530-393-01	$1,195.34
530-393-02	$1,195.34
530-393-03	$1,195.34
530-393-04	$1,195.34
530-393-05	$1,195.34
530-393-06	$1,195.34
530-393-07	$1,195.34
530-393-08	$1,195.34
530-393-09	$1,195.34
530-393-10	$1,195.34
530-393-11	$1,195.34
530-393-12	$1,195.34
530-393-13	$1,195.34
530-393-14	$1,195.34
530-393-15	$1,195.34
530-393-16	$1,195.34
530-393-17	$1,195.34
530-393-18	$1,195.34
530-393-19	$1,195.34
530-393-20	$1,195.34
530-393-21	$1,195.34
530-393-22	$1,195.34

Tustin Unified School District
Community Facilities District No. 97-1
Fiscal Year 2026/2027 Special Tax Roll

Assessor's Parcel Number	Annual Special Tax
530-393-23	$1,195.34
530-393-24	$1,195.34
530-393-25	$1,195.34
530-393-26	$1,195.34
530-393-27	$1,195.34
530-393-28	$1,195.34
530-393-29	$1,195.34
530-393-30	$1,195.34
530-393-31	$1,195.34
530-393-32	$1,195.34
530-394-01	$1,195.34
530-394-02	$1,195.34
530-394-03	$1,195.34
530-394-04	$1,195.34
530-394-05	$1,195.34
530-394-06	$1,195.34
530-394-07	$1,195.34
530-394-08	$1,195.34
530-394-09	$1,195.34
530-394-10	$1,195.34
530-394-11	$1,195.34
530-394-12	$1,195.34
530-394-13	$1,195.34
530-394-14	$1,195.34
530-401-01	$799.56
530-401-02	$799.56
530-401-03	$799.56
530-401-04	$799.56
530-401-05	$799.56
530-401-06	$799.56
530-401-07	$799.56
530-401-08	$799.56
530-401-09	$799.56
530-401-10	$799.56
530-401-11	$799.56
530-401-19	$799.56
530-401-20	$799.56
530-401-21	$799.56
530-401-22	$799.56
530-401-23	$799.56
530-401-24	$0.00

Tustin Unified School District
Community Facilities District No. 97-1
Fiscal Year 2026/2027 Special Tax Roll

Assessor's Parcel Number	Annual Special Tax
530-401-25	$799.56
530-401-26	$799.56
530-401-27	$799.56
530-401-28	$799.56
530-401-29	$799.56
530-401-30	$799.56
530-401-31	$799.56
530-402-01	$799.56
530-402-02	$799.56
530-402-03	$799.56
530-402-04	$799.56
530-402-05	$799.56
530-402-06	$799.56
530-402-07	$799.56
530-402-08	$799.56
530-402-09	$799.56
530-402-10	$799.56
530-402-11	$799.56
530-402-12	$799.56
530-402-13	$799.56
530-402-14	$799.56
530-402-15	$799.56
530-402-16	$799.56
530-402-17	$799.56
530-402-18	$799.56
530-402-19	$799.56
530-402-20	$0.00
530-403-01	$799.56
530-403-02	$799.56
530-403-03	$799.56
530-403-04	$799.56
530-411-01	$799.56
530-411-02	$799.56
530-411-03	$799.56
530-411-04	$799.56
530-412-01	$799.56
530-412-02	$799.56
530-412-03	$799.56
530-412-04	$799.56
530-412-05	$799.56
530-412-06	$799.56

Tustin Unified School District
Community Facilities District No. 97-1
Fiscal Year 2026/2027 Special Tax Roll

Assessor's Parcel Number	Annual Special Tax
530-412-07	$799.56
530-412-08	$799.56
530-412-24	$799.56
530-412-25	$799.56
530-412-26	$799.56
530-412-27	$799.56
530-412-28	$799.56
530-412-29	$799.56
530-412-30	$799.56
530-412-31	$799.56
530-412-32	$799.56
530-412-33	$799.56
530-412-34	$799.56
530-412-35	$799.56
530-412-36	$799.56
530-412-37	$799.56
530-412-38	$799.56
530-413-01	$799.56
530-413-02	$799.56
530-413-03	$799.56
530-413-04	$799.56
530-413-05	$799.56
530-413-06	$799.56
530-413-07	$799.56
530-413-08	$799.56
530-413-09	$799.56
530-413-10	$799.56
530-413-11	$799.56
530-413-12	$799.56
530-413-13	$799.56
530-413-14	$799.56
530-413-15	$799.56
530-413-16	$799.56
530-413-17	$799.56
530-413-18	$799.56
530-413-19	$799.56
530-413-20	$799.56
530-413-21	$799.56
530-413-22	$0.00
530-414-01	$0.00
530-414-02	$0.00

Tustin Unified School District
Community Facilities District No. 97-1
Fiscal Year 2026/2027 Special Tax Roll

Assessor's Parcel Number	Annual Special Tax
530-414-03	$799.56
530-414-04	$799.56
530-414-05	$799.56
530-414-06	$799.56
530-414-07	$799.56
530-414-08	$799.56
530-414-09	$799.56
530-414-10	$799.56
530-414-11	$799.56
530-414-12	$799.56
530-414-13	$799.56
530-414-14	$799.56
530-414-15	$799.56
530-414-16	$799.56
530-414-17	$799.56
530-414-18	$799.56
530-414-19	$799.56
530-414-20	$799.56
530-415-01	$0.00
530-415-02	$799.56
530-415-03	$799.56
530-415-04	$799.56
530-415-05	$799.56
530-415-06	$799.56
530-415-07	$799.56
530-415-08	$799.56
530-415-09	$799.56
530-415-10	$799.56
530-415-11	$799.56
530-415-12	$799.56
530-415-13	$799.56
530-415-14	$799.56
530-415-15	$799.56
530-415-16	$799.56
530-415-17	$799.56
530-415-18	$0.00
530-415-19	$799.56
530-415-20	$799.56
530-415-21	$799.56
530-415-22	$799.56
530-415-23	$799.56

Tustin Unified School District
Community Facilities District No. 97-1
Fiscal Year 2026/2027 Special Tax Roll

Assessor's Parcel Number	Annual Special Tax
530-415-24	$799.56
530-415-25	$799.56
530-415-26	$799.56
530-471-01	$799.56
530-471-02	$799.56
530-471-03	$799.56
530-471-04	$799.56
530-471-05	$799.56
530-471-06	$799.56
530-471-07	$799.56
530-471-08	$799.56
530-471-09	$799.56
530-471-10	$799.56
530-471-11	$799.56
530-471-12	$799.56
530-471-13	$799.56
530-471-14	$799.56
530-471-15	$799.56
530-472-01	$799.56
530-472-02	$799.56
530-472-03	$799.56
530-472-04	$799.56
530-472-05	$799.56
530-472-06	$799.56
530-472-07	$799.56
530-472-08	$799.56
530-472-09	$799.56
530-472-10	$799.56
530-472-11	$799.56
530-472-12	$799.56
530-472-13	$799.56
530-472-14	$799.56
530-472-15	$799.56
530-472-16	$799.56
530-472-17	$799.56
530-473-01	$799.56
530-473-02	$799.56
530-473-03	$799.56
530-473-04	$799.56
530-473-05	$799.56
530-473-06	$799.56

Tustin Unified School District
Community Facilities District No. 97-1
Fiscal Year 2026/2027 Special Tax Roll

Assessor's Parcel Number	Annual Special Tax
530-473-07	$799.56
530-473-10	$799.56
530-473-11	$799.56
530-473-12	$799.56
530-473-13	$799.56
530-473-14	$799.56
530-473-15	$799.56
530-473-16	$799.56
530-473-17	$799.56
530-473-18	$799.56
530-473-19	$799.56
530-473-27	$799.56
530-473-28	$799.56
530-473-29	$799.56
530-473-30	$799.56
530-473-31	$799.56
530-473-32	$799.56
530-473-33	$799.56
530-473-34	$0.00
530-473-35	$799.56
530-473-36	$799.56
530-473-37	$799.56
530-473-38	$799.56
530-473-39	$799.56
530-473-40	$799.56
530-473-41	$799.56
530-473-42	$799.56
530-473-43	$799.56
530-481-01	$799.56
530-481-02	$799.56
530-481-03	$799.56
530-481-04	$799.56
530-481-05	$799.56
530-481-06	$799.56
530-481-07	$799.56
530-481-08	$799.56
530-481-09	$799.56
530-481-10	$799.56
530-481-11	$799.56
530-481-12	$799.56
530-482-01	$799.56

Tustin Unified School District
Community Facilities District No. 97-1
Fiscal Year 2026/2027 Special Tax Roll

Assessor's Parcel Number	Annual Special Tax
530-482-02	$799.56
530-482-03	$799.56
530-482-04	$799.56
530-482-05	$799.56
530-482-06	$799.56
530-482-07	$799.56
530-482-08	$799.56
530-482-09	$799.56
530-482-10	$799.56
530-482-11	$799.56
530-482-14	$799.56
530-482-15	$799.56
530-482-16	$799.56
530-482-17	$799.56
530-482-18	$799.56
530-482-19	$799.56
530-482-20	$799.56
530-482-21	$799.56
530-482-22	$799.56
530-482-23	$799.56
530-482-24	$799.56
530-482-25	$799.56
530-482-26	$799.56
530-482-27	$799.56
530-482-30	$799.56
530-482-31	$799.56
530-482-32	$799.56
530-482-33	$799.56
530-482-34	$799.56
530-482-35	$799.56
530-482-36	$799.56
530-482-37	$799.56
530-482-38	$799.56
530-482-39	$799.56
530-482-40	$799.56
530-482-41	$799.56
530-482-47	$0.00
530-482-48	$799.56
530-482-49	$799.56
530-482-50	$799.56
530-482-51	$799.56

Tustin Unified School District
Community Facilities District No. 97-1
Fiscal Year 2026/2027 Special Tax Roll

Assessor's Parcel Number	Annual Special Tax
530-482-52	$799.56
530-482-53	$799.56
530-482-54	$799.56
530-521-01	$1,195.34
530-521-02	$1,195.34
530-521-03	$1,195.34
530-521-04	$1,195.34
530-521-05	$1,195.34
530-521-06	$1,195.34
530-521-07	$1,195.34
530-521-08	$1,195.34
530-521-09	$1,195.34
530-521-10	$1,195.34
530-521-11	$1,195.34
530-521-12	$1,195.34
530-521-13	$1,195.34
530-521-14	$1,195.34
530-521-15	$1,195.34
530-521-16	$1,195.34
530-521-17	$1,195.34
530-521-18	$1,195.34
530-521-19	$1,195.34
530-521-20	$1,195.34
530-521-21	$0.00
530-521-22	$0.00
530-521-23	$0.00
530-522-01	$1,195.34
530-522-02	$1,195.34
530-522-03	$1,195.34
530-522-04	$1,195.34
530-522-05	$1,195.34
530-522-06	$1,195.34
530-522-07	$1,195.34
530-522-08	$1,195.34
530-522-09	$1,195.34
530-523-01	$1,195.34
530-523-02	$1,195.34
530-523-03	$1,195.34
530-523-04	$1,195.34
530-523-05	$1,195.34
530-523-06	$1,195.34

Tustin Unified School District
Community Facilities District No. 97-1
Fiscal Year 2026/2027 Special Tax Roll

Assessor's Parcel Number	Annual Special Tax
530-523-07	$1,195.34
530-523-08	$1,195.34
530-531-01	$799.56
530-531-02	$799.56
530-531-03	$799.56
530-531-04	$799.56
530-531-05	$799.56
530-531-06	$799.56
530-531-07	$799.56
530-531-08	$799.56
530-531-09	$799.56
530-531-10	$799.56
530-531-11	$799.56
530-531-12	$799.56
530-531-13	$799.56
530-531-14	$799.56
530-531-15	$799.56
530-531-16	$799.56
530-531-17	$799.56
530-531-18	$799.56
530-531-19	$799.56
530-531-20	$799.56
530-531-21	$799.56
530-531-22	$799.56
530-531-23	$799.56
530-531-24	$799.56
530-531-25	$799.56
530-531-26	$799.56
530-531-27	$799.56
530-531-28	$799.56
530-531-29	$799.56
530-531-30	$799.56
530-531-31	$799.56
530-531-32	$799.56
530-531-33	$799.56
530-531-34	$799.56
530-531-35	$799.56
530-531-36	$799.56
530-531-37	$799.56
530-531-38	$799.56
530-531-39	$799.56

Tustin Unified School District
Community Facilities District No. 97-1
Fiscal Year 2026/2027 Special Tax Roll

Assessor's Parcel Number	Annual Special Tax
530-531-40	$799.56
530-531-41	$799.56
530-531-42	$799.56
530-531-43	$799.56
530-531-44	$799.56
530-531-45	$799.56
530-531-46	$799.56
530-531-47	$799.56
530-531-48	$0.00
530-531-49	$0.00
530-532-01	$799.56
530-532-02	$799.56
530-532-03	$799.56
530-532-04	$799.56
530-532-05	$799.56
530-532-06	$799.56
530-532-07	$799.56
530-532-08	$0.00
530-533-01	$799.56
530-533-02	$799.56
530-533-03	$799.56
530-533-04	$799.56
530-533-05	$799.56
530-533-06	$799.56
530-533-07	$799.56
530-533-08	$799.56
530-533-09	$799.56
530-533-10	$799.56
530-533-11	$799.56
530-533-12	$799.56
530-533-13	$799.56
530-533-14	$799.56
530-534-01	$799.56
530-534-02	$799.56
530-534-03	$799.56
530-534-04	$799.56
530-534-05	$799.56
530-534-06	$799.56
530-534-07	$799.56
530-534-08	$799.56
530-534-09	$799.56

Tustin Unified School District
Community Facilities District No. 97-1
Fiscal Year 2026/2027 Special Tax Roll

Assessor's Parcel Number	Annual Special Tax
530-534-10	$799.56
530-534-11	$799.56
530-534-12	$799.56
530-534-13	$799.56
530-541-01	$799.56
530-541-02	$799.56
530-541-03	$799.56
530-541-04	$799.56
530-541-05	$799.56
530-541-06	$799.56
530-541-07	$799.56
530-541-08	$799.56
530-541-09	$799.56
530-541-10	$799.56
530-541-11	$799.56
530-541-12	$799.56
530-541-13	$799.56
530-541-14	$799.56
530-541-15	$799.56
530-541-16	$799.56
530-541-17	$799.56
530-541-18	$799.56
530-541-19	$799.56
530-541-20	$799.56
530-542-01	$799.56
530-542-02	$799.56
530-542-03	$799.56
530-542-04	$799.56
530-542-05	$799.56
530-542-06	$799.56
530-542-07	$799.56
530-542-08	$799.56
530-543-01	$799.56
530-543-02	$799.56
530-543-03	$799.56
530-543-04	$799.56
530-543-05	$799.56
530-543-06	$799.56
530-543-07	$799.56
530-543-08	$799.56
530-543-09	$799.56

Tustin Unified School District
Community Facilities District No. 97-1
Fiscal Year 2026/2027 Special Tax Roll

Assessor's Parcel Number	Annual Special Tax
530-543-10	$799.56
530-543-11	$799.56
530-543-12	$799.56
530-543-13	$799.56
530-543-14	$799.56
530-543-15	$799.56
530-543-16	$799.56
530-543-17	$799.56
530-543-18	$799.56
530-543-19	$799.56
530-543-20	$799.56
530-543-21	$799.56
530-543-22	$799.56
530-543-23	$0.00
530-543-24	$0.00
530-551-01	$0.00
530-551-02	$799.56
530-551-03	$799.56
530-551-04	$799.56
530-551-05	$799.56
530-551-06	$799.56
530-551-07	$799.56
530-551-08	$799.56
530-551-09	$799.56
530-551-10	$799.56
530-551-11	$799.56
530-551-12	$799.56
530-551-13	$799.56
530-551-14	$799.56
530-551-15	$799.56
530-551-16	$799.56
530-551-17	$799.56
530-551-18	$799.56
530-551-19	$799.56
530-551-20	$0.00
530-551-21	$0.00
530-552-01	$799.56
530-552-02	$799.56
530-552-03	$799.56
530-552-04	$799.56
530-552-05	$799.56

Tustin Unified School District
Community Facilities District No. 97-1
Fiscal Year 2026/2027 Special Tax Roll

Assessor's Parcel Number	Annual Special Tax
530-552-06	$799.56
530-552-07	$799.56
530-552-08	$799.56
530-552-09	$799.56
530-552-10	$799.56
530-552-11	$799.56
530-553-01	$799.56
530-553-02	$799.56
530-553-03	$799.56
530-553-04	$799.56
530-553-05	$799.56
530-553-06	$799.56
530-553-07	$799.56
530-553-08	$799.56
530-553-09	$799.56
530-553-10	$799.56
530-553-11	$799.56
530-553-12	$799.56
530-553-13	$799.56
530-553-14	$799.56
530-553-15	$799.56
530-553-16	$799.56
530-553-17	$799.56
530-553-18	$799.56
530-553-19	$799.56
530-553-20	$799.56
530-553-21	$799.56
530-553-22	$799.56
530-553-23	$799.56
530-553-24	$799.56
530-553-25	$799.56
530-553-26	$799.56
530-553-27	$799.56
530-553-28	$799.56
530-553-29	$799.56
530-553-30	$799.56
530-553-31	$799.56
530-553-32	$799.56
530-553-33	$799.56
530-553-34	$799.56
530-553-35	$799.56

Tustin Unified School District
Community Facilities District No. 97-1
Fiscal Year 2026/2027 Special Tax Roll

Assessor's Parcel Number	Annual Special Tax
530-553-36	$799.56
530-553-37	$799.56
530-553-38	$799.56
530-553-39	$799.56
530-553-40	$799.56
530-553-41	$799.56
530-553-42	$799.56
530-553-43	$799.56
530-553-44	$799.56
530-553-46	$0.00
530-553-47	$0.00
530-553-48	$0.00
530-553-49	$0.00
530-553-50	$0.00
530-553-51	$0.00
530-553-52	$0.00
530-553-53	$0.00
530-553-54	$0.00
530-553-55	$0.00
530-553-56	$0.00
530-553-57	$0.00
530-553-58	$0.00
530-561-01	$799.56
530-561-02	$799.56
530-561-03	$799.56
530-561-04	$799.56
530-561-05	$799.56
530-561-06	$799.56
530-561-07	$799.56
530-561-08	$799.56
530-561-09	$799.56
530-561-10	$799.56
530-561-11	$799.56
530-561-12	$0.00
530-562-01	$799.56
530-562-02	$799.56
530-562-03	$799.56
530-562-04	$799.56
530-562-05	$799.56
530-562-06	$799.56
530-562-07	$799.56

Tustin Unified School District
Community Facilities District No. 97-1
Fiscal Year 2026/2027 Special Tax Roll

Assessor's Parcel Number	Annual Special Tax
530-562-08	$799.56
530-562-09	$799.56
530-562-10	$799.56
530-562-11	$799.56
530-562-12	$799.56
530-563-01	$0.00
530-563-02	$799.56
530-563-03	$799.56
530-563-04	$799.56
530-563-05	$799.56
530-563-06	$799.56
530-563-07	$799.56
530-563-08	$799.56
530-563-09	$799.56
530-563-10	$799.56
530-563-11	$799.56
530-563-12	$799.56
530-563-15	$799.56
530-563-19	$799.56
530-563-20	$799.56
530-563-21	$799.56
530-563-22	$799.56
530-563-23	$799.56
530-563-24	$799.56
530-563-25	$799.56
530-563-26	$799.56
530-563-27	$799.56
530-563-28	$799.56
530-563-29	$799.56
530-563-30	$799.56
530-563-31	$799.56
530-563-32	$799.56
530-563-33	$799.56
530-563-36	$799.56
530-563-37	$799.56
530-563-38	$799.56
530-563-39	$799.56
530-563-40	$799.56
530-563-41	$799.56
530-563-42	$0.00
530-563-43	$0.00

Tustin Unified School District
Community Facilities District No. 97-1
Fiscal Year 2026/2027 Special Tax Roll

Assessor's Parcel Number	Annual Special Tax
530-563-46	$0.00
530-563-51	$0.00
530-563-53	$799.56
530-563-54	$799.56
530-563-55	$799.56
530-563-56	$799.56
530-563-57	$799.56
530-563-58	$799.56
530-563-59	$799.56
530-564-01	$799.56
530-564-02	$799.56
530-564-03	$799.56
530-564-04	$799.56
530-564-05	$799.56
530-564-06	$799.56
530-564-07	$799.56
530-564-08	$799.56
530-564-09	$799.56
530-564-10	$799.56
530-564-11	$799.56
530-564-12	$799.56
530-564-13	$799.56
530-564-14	$799.56
530-564-15	$799.56
530-564-16	$799.56
530-564-17	$799.56
530-564-18	$799.56
530-564-19	$799.56
530-571-01	$1,195.34
530-571-02	$1,195.34
530-571-03	$1,195.34
530-571-04	$1,195.34
530-571-05	$1,195.34
530-571-06	$1,195.34
530-571-07	$1,195.34
530-571-08	$1,195.34
530-571-09	$1,195.34
530-571-10	$1,195.34
530-571-11	$1,195.34
530-571-12	$1,195.34
530-572-01	$1,195.34

Tustin Unified School District
Community Facilities District No. 97-1
Fiscal Year 2026/2027 Special Tax Roll

Assessor's Parcel Number	Annual Special Tax
530-572-02	$1,195.34
530-572-03	$1,195.34
530-572-04	$1,195.34
530-572-05	$1,195.34
530-572-06	$1,195.34
530-572-07	$1,195.34
530-572-08	$1,195.34
530-572-09	$1,195.34
530-572-10	$1,195.34
530-572-11	$1,195.34
530-572-12	$1,195.34
530-572-13	$1,195.34
530-572-14	$1,195.34
530-572-15	$1,195.34
530-572-16	$1,195.34
530-572-17	$1,195.34
530-572-18	$1,195.34
530-572-19	$1,195.34
530-572-20	$1,195.34
530-572-21	$1,195.34
530-572-22	$1,195.34
530-572-23	$1,195.34
530-572-24	$1,195.34
530-572-25	$1,195.34
530-572-26	$1,195.34
530-572-27	$1,195.34
530-572-28	$1,195.34
530-572-29	$1,195.34
530-572-30	$0.00
530-572-31	$0.00
530-572-32	$0.00
530-572-33	$0.00
530-572-34	$0.00
530-621-01	$242,368.62
530-621-02	$222,379.50
530-621-03	$0.00
530-621-04	$0.00
530-621-05	$0.00
530-621-06	$0.00
530-621-07	$0.00
530-621-08	$0.00

Tustin Unified School District
Community Facilities District No. 97-1
Fiscal Year 2026/2027 Special Tax Roll

Assessor's Parcel Number	Annual Special Tax
530-621-09	$0.00
530-621-10	$0.00
530-621-11	$0.00
530-621-12	$0.00
530-621-13	$0.00
530-621-14	$0.00
530-621-15	$0.00
530-622-01	$0.00
530-622-02	$0.00
530-622-03	$0.00
530-622-04	$0.00
530-622-05	$0.00
530-623-01	$0.00
530-623-02	$0.00
530-623-03	$0.00
530-641-03	$0.00
530-641-04	$0.00
530-641-05	$0.00
530-641-06	$0.00
530-641-07	$0.00
530-641-08	$0.00
530-641-09	$0.00
530-641-10	$0.00
530-641-11	$0.00
530-641-12	$0.00
530-641-13	$0.00
530-641-14	$0.00
530-641-20	$0.00
530-641-21	$0.00
530-641-22	$0.00
530-641-23	$0.00
530-641-24	$0.00
530-641-25	$0.00
530-641-26	$0.00
530-641-33	$0.00
530-641-34	$0.00
530-641-35	$0.00
530-641-36	$0.00
530-641-37	$0.00
530-641-38	$0.00
530-641-39	$0.00

Tustin Unified School District
Community Facilities District No. 97-1
Fiscal Year 2026/2027 Special Tax Roll

Assessor's Parcel Number	Annual Special Tax
530-641-40	$0.00
530-641-41	$0.00
530-641-42	$0.00
530-641-43	$0.00
530-641-44	$0.00
530-641-45	$0.00
530-641-46	$0.00
530-641-47	$0.00
530-641-48	$0.00
530-641-49	$0.00
530-641-50	$0.00
530-641-51	$0.00
530-641-52	$0.00
530-641-53	$0.00
530-641-54	$0.00
530-641-55	$0.00
530-641-56	$0.00
530-641-57	$0.00
530-641-58	$0.00
530-641-59	$0.00
530-641-60	$0.00
530-641-61	$0.00
530-641-62	$0.00
530-641-63	$0.00
530-641-64	$0.00
530-641-65	$0.00
530-641-66	$0.00
530-641-67	$0.00
530-651-02	$0.00
530-651-03	$0.00
530-651-04	$0.00
530-651-05	$0.00
530-651-06	$1,195.34
530-651-07	$1,195.34
530-651-08	$1,195.34
530-651-09	$1,195.34
530-651-10	$1,195.34
530-651-11	$1,195.34
530-651-12	$1,195.34
530-651-13	$1,195.34
530-651-14	$1,195.34

Tustin Unified School District
Community Facilities District No. 97-1
Fiscal Year 2026/2027 Special Tax Roll

Assessor's Parcel Number	Annual Special Tax
530-651-15	$1,195.34
530-651-16	$1,195.34
530-651-17	$1,195.34
530-651-18	$1,195.34
530-651-19	$1,195.34
530-651-20	$1,195.34
530-651-21	$1,195.34
530-651-22	$1,195.34
530-651-23	$1,195.34
530-651-24	$1,195.34
530-651-25	$1,195.34
530-651-26	$1,195.34
530-651-27	$1,195.34
530-651-28	$1,195.34
530-651-29	$1,195.34
530-651-30	$1,195.34
530-651-31	$1,195.34
530-651-32	$1,195.34
530-651-33	$1,195.34
530-651-34	$1,195.34
530-651-35	$1,195.34
530-651-36	$1,195.34
530-651-37	$1,195.34
530-651-38	$1,195.34
530-651-39	$1,195.34
530-651-40	$1,195.34
530-651-41	$1,195.34
530-651-42	$1,195.34
530-651-43	$1,195.34
530-651-44	$1,195.34
530-651-45	$1,195.34
530-651-46	$1,195.34
530-651-47	$1,195.34
530-651-48	$1,195.34
530-651-49	$1,195.34
530-651-50	$1,195.34
530-651-51	$1,195.34
530-651-52	$1,195.34
530-651-53	$1,195.34
530-651-54	$1,195.34
530-651-55	$1,195.34

Tustin Unified School District
Community Facilities District No. 97-1
Fiscal Year 2026/2027 Special Tax Roll

Assessor's Parcel Number	Annual Special Tax
530-651-56	$1,195.34
530-651-57	$1,195.34
530-651-58	$1,195.34
530-651-59	$0.00
530-651-60	$0.00
530-651-61	$0.00
530-651-62	$0.00
530-651-63	$0.00
530-651-64	$0.00
530-651-65	$0.00
530-651-66	$0.00
530-651-67	$0.00
530-651-68	$0.00
530-651-69	$0.00
530-651-70	$0.00
530-651-71	$0.00
530-651-72	$0.00
530-651-73	$0.00
530-651-74	$0.00
530-651-75	$0.00
530-651-76	$0.00
530-651-77	$0.00
530-651-78	$0.00
530-651-79	$0.00
530-651-80	$0.00
530-651-81	$0.00
530-651-82	$0.00
530-651-83	$0.00
530-651-84	$0.00
530-651-85	$0.00
530-661-02	$0.00
530-661-03	$0.00
530-661-04	$0.00
530-661-05	$0.00
530-661-07	$0.00
530-661-08	$426.76
530-661-09	$426.76
530-661-10	$426.76
530-661-11	$426.76
530-661-12	$426.76
530-661-13	$426.76

Tustin Unified School District
Community Facilities District No. 97-1
Fiscal Year 2026/2027 Special Tax Roll

Assessor's Parcel Number	Annual Special Tax
530-661-14	$426.76
530-661-15	$426.76
530-661-16	$426.76
530-661-17	$426.76
530-661-18	$426.76
530-661-19	$426.76
530-661-20	$426.76
530-661-21	$426.76
530-661-22	$426.76
530-661-23	$426.76
530-661-24	$426.76
530-661-25	$426.76
530-661-26	$426.76
530-661-27	$426.76
530-661-28	$426.76
530-661-29	$426.76
530-661-30	$426.76
530-661-31	$426.76
530-661-32	$426.76
530-661-33	$426.76
530-661-34	$426.76
530-661-35	$426.76
530-661-36	$426.76
530-661-37	$426.76
530-661-38	$426.76
530-661-39	$426.76
530-661-40	$426.76
530-661-41	$426.76
530-661-42	$426.76
530-661-43	$426.76
530-661-44	$426.76
530-661-45	$426.76
530-661-46	$426.76
530-661-47	$426.76
530-661-48	$426.76
530-661-49	$426.76
530-661-50	$426.76
530-661-51	$426.76
530-661-52	$426.76
530-661-53	$426.76
530-661-54	$426.76

Tustin Unified School District
Community Facilities District No. 97-1
Fiscal Year 2026/2027 Special Tax Roll

Assessor's Parcel Number	Annual Special Tax
530-661-55	$426.76
530-661-56	$426.76
530-661-57	$426.76
530-661-58	$426.76
530-661-59	$426.76
530-661-60	$426.76
530-661-61	$426.76
530-661-62	$426.76
530-661-63	$426.76
530-661-64	$426.76
530-661-65	$426.76
530-661-66	$426.76
530-661-67	$426.76
530-661-68	$426.76
530-661-69	$426.76
530-661-70	$426.76
530-661-71	$426.76
530-661-72	$0.00
530-661-73	$0.00
530-661-74	$0.00
530-661-75	$0.00
530-661-76	$0.00
530-661-77	$0.00
530-661-78	$0.00
530-661-79	$0.00
530-661-80	$0.00
530-661-81	$0.00
530-661-82	$0.00
530-662-01	$0.00
530-662-02	$426.76
530-662-03	$426.76
530-662-04	$426.76
530-662-05	$426.76
530-662-06	$426.76
530-662-07	$426.76
530-662-08	$426.76
530-662-09	$426.76
530-662-10	$426.76
530-662-11	$426.76
530-662-12	$426.76
530-662-13	$426.76

Tustin Unified School District
Community Facilities District No. 97-1
Fiscal Year 2026/2027 Special Tax Roll

Assessor's Parcel Number	Annual Special Tax
530-662-14	$426.76
530-662-15	$426.76
530-662-16	$426.76
530-662-17	$426.76
530-662-18	$426.76
530-662-19	$426.76
530-662-20	$426.76
530-662-21	$426.76
530-662-22	$426.76
530-662-23	$426.76
530-662-24	$426.76
530-662-25	$426.76
530-662-26	$426.76
530-662-27	$426.76
530-662-28	$426.76
530-662-29	$426.76
530-662-30	$426.76
530-662-31	$426.76
530-662-32	$426.76
530-662-33	$426.76
530-662-34	$426.76
530-662-35	$426.76
530-662-36	$426.76
530-662-37	$426.76
530-662-38	$426.76
530-662-39	$426.76
530-662-40	$426.76
530-662-41	$426.76
530-662-42	$426.76
530-662-43	$426.76
530-662-44	$426.76
530-662-45	$426.76
530-662-46	$0.00
530-662-47	$0.00
530-662-48	$0.00
530-662-49	$0.00
530-662-50	$0.00
530-662-51	$0.00
530-662-52	$0.00
530-662-53	$0.00
530-662-54	$0.00

Tustin Unified School District
Community Facilities District No. 97-1
Fiscal Year 2026/2027 Special Tax Roll

Assessor's Parcel Number	Annual Special Tax
530-662-55	$0.00
530-662-56	$0.00
530-662-57	$0.00
530-662-58	$0.00
530-662-59	$0.00
530-662-60	$0.00
530-662-61	$0.00
530-662-62	$0.00
530-662-63	$0.00
530-662-64	$0.00
530-662-65	$0.00
530-662-66	$0.00
530-662-67	$0.00
530-662-68	$0.00
530-662-69	$0.00
530-662-70	$0.00
530-671-01	$0.00
530-671-02	$0.00
530-671-03	$0.00
530-671-04	$0.00
530-671-05	$0.00
530-671-06	$0.00
530-671-07	$0.00
530-671-08	$0.00
530-671-09	$0.00
530-671-10	$0.00
530-671-11	$0.00
530-681-03	$0.00
530-681-04	$0.00
530-681-05	$0.00
530-681-06	$0.00
530-681-07	$0.00
530-681-09	$1,195.34
530-681-10	$1,195.34
530-681-11	$1,195.34
530-681-12	$1,195.34
530-681-13	$1,195.34
530-681-14	$1,195.34
530-681-15	$1,195.34
530-681-16	$1,195.34
530-681-17	$1,195.34

Tustin Unified School District
Community Facilities District No. 97-1
Fiscal Year 2026/2027 Special Tax Roll

Assessor's Parcel Number	Annual Special Tax
530-681-18	$1,195.34
530-681-19	$1,195.34
530-681-20	$1,195.34
530-681-21	$1,195.34
530-681-22	$1,195.34
530-681-23	$1,195.34
530-681-24	$1,195.34
530-681-25	$1,195.34
530-681-26	$1,195.34
530-681-27	$1,195.34
530-681-28	$1,195.34
530-681-29	$1,195.34
530-681-30	$1,195.34
530-681-31	$1,195.34
530-681-32	$1,195.34
530-681-33	$1,195.34
530-681-34	$1,195.34
530-681-35	$1,195.34
530-681-36	$1,195.34
530-681-37	$1,195.34
530-681-38	$1,195.34
530-681-39	$1,195.34
530-681-40	$1,195.34
530-681-41	$0.00
530-681-42	$0.00
530-681-43	$0.00
530-681-44	$0.00
530-681-45	$0.00
530-681-46	$0.00
530-681-47	$0.00
530-681-48	$0.00
530-682-01	$1,195.34
530-682-02	$1,195.34
530-682-03	$1,195.34
530-682-04	$1,195.34
530-682-05	$1,195.34
530-682-06	$1,195.34
530-682-07	$1,195.34
530-682-08	$1,195.34
530-682-09	$1,195.34
530-682-10	$1,195.34

Tustin Unified School District
Community Facilities District No. 97-1
Fiscal Year 2026/2027 Special Tax Roll

Assessor's Parcel Number	Annual Special Tax
530-682-11	$1,195.34
530-682-12	$1,195.34
530-682-13	$1,195.34
530-682-14	$1,195.34
530-682-15	$1,195.34
530-682-16	$1,195.34
530-682-17	$1,195.34
530-682-18	$1,195.34
530-682-19	$1,195.34
530-682-20	$1,195.34
530-682-21	$1,195.34
530-682-22	$1,195.34
530-682-23	$1,195.34
530-682-24	$1,195.34
530-682-25	$1,195.34
530-682-26	$1,195.34
530-682-27	$799.56
530-682-28	$799.56
530-682-29	$799.56
530-682-30	$799.56
530-682-31	$799.56
530-682-32	$799.56
530-682-33	$799.56
530-682-34	$799.56
530-682-35	$799.56
530-682-36	$799.56
530-682-37	$799.56
530-682-38	$799.56
530-682-39	$799.56
530-682-40	$799.56
530-682-41	$799.56
530-682-42	$799.56
530-682-43	$799.56
530-682-44	$799.56
530-682-45	$799.56
530-682-46	$799.56
530-682-47	$799.56
530-682-48	$799.56
530-682-49	$799.56
530-682-50	$799.56
530-682-51	$799.56

Tustin Unified School District
Community Facilities District No. 97-1
Fiscal Year 2026/2027 Special Tax Roll

Assessor's Parcel Number	Annual Special Tax
530-682-52	$799.56
530-682-53	$799.56
530-682-54	$0.00
530-682-55	$0.00
530-682-56	$0.00
530-682-57	$0.00
530-682-58	$0.00
530-682-59	$0.00
530-682-60	$0.00
530-682-61	$0.00
530-682-62	$0.00
530-682-63	$0.00
530-682-64	$0.00
530-682-65	$0.00
530-682-66	$0.00
530-682-67	$0.00
530-682-68	$0.00
530-682-69	$0.00
530-682-70	$0.00
530-682-71	$0.00
530-682-72	$0.00
530-691-04	$0.00
530-691-08	$0.00
530-691-09	$0.00
530-691-10	$1,195.34
530-691-11	$1,195.34
530-691-12	$1,195.34
530-691-13	$1,195.34
530-691-14	$1,195.34
530-691-15	$1,195.34
530-691-16	$1,195.34
530-691-17	$1,195.34
530-691-18	$1,195.34
530-691-19	$1,195.34
530-691-20	$1,195.34
530-691-21	$1,195.34
530-691-22	$1,195.34
530-691-23	$1,195.34
530-691-24	$1,195.34
530-691-25	$1,195.34
530-691-26	$1,195.34

Tustin Unified School District
Community Facilities District No. 97-1
Fiscal Year 2026/2027 Special Tax Roll

Assessor's Parcel Number	Annual Special Tax
530-691-27	$1,195.34
530-691-28	$1,195.34
530-691-29	$1,195.34
530-691-30	$1,195.34
530-691-31	$1,195.34
530-691-32	$1,195.34
530-691-33	$1,195.34
530-691-34	$1,195.34
530-691-35	$1,195.34
530-691-36	$1,195.34
530-691-37	$1,195.34
530-691-38	$1,195.34
530-691-39	$1,195.34
530-691-40	$799.56
530-691-41	$799.56
530-691-42	$799.56
530-691-43	$799.56
530-691-44	$799.56
530-691-45	$799.56
530-691-46	$799.56
530-691-47	$799.56
530-691-48	$799.56
530-691-49	$799.56
530-691-50	$799.56
530-691-51	$0.00
530-691-52	$0.00
530-691-53	$0.00
530-691-54	$0.00
530-691-55	$0.00
530-691-56	$0.00
530-691-57	$0.00
530-691-58	$0.00
530-691-59	$0.00
530-691-60	$0.00
530-691-61	$0.00
530-691-62	$0.00
530-691-63	$0.00
530-691-64	$0.00
530-691-65	$0.00
530-691-66	$0.00
530-692-01	$799.56

Tustin Unified School District
Community Facilities District No. 97-1
Fiscal Year 2026/2027 Special Tax Roll

Assessor's Parcel Number	Annual Special Tax
530-692-02	$799.56
530-692-03	$799.56
530-692-04	$799.56
530-692-05	$799.56
530-692-06	$799.56
530-692-07	$799.56
530-692-08	$799.56
530-692-09	$799.56
530-692-10	$799.56
530-692-11	$799.56
530-692-12	$799.56
530-692-13	$799.56
530-692-14	$799.56
530-692-15	$799.56
530-692-16	$799.56
530-692-17	$799.56
530-692-18	$799.56
530-692-19	$799.56
530-692-20	$799.56
530-692-21	$799.56
530-692-22	$799.56
530-692-23	$799.56
530-692-24	$799.56
530-692-25	$799.56
530-692-26	$799.56
530-692-27	$799.56
530-692-28	$799.56
530-692-29	$799.56
530-692-30	$799.56
530-692-31	$799.56
530-692-32	$799.56
530-692-33	$799.56
530-692-34	$799.56
530-692-35	$799.56
530-692-36	$799.56
530-692-37	$799.56
530-692-38	$799.56
530-692-39	$799.56
530-692-40	$799.56
530-692-41	$799.56
530-692-42	$799.56

Tustin Unified School District
Community Facilities District No. 97-1
Fiscal Year 2026/2027 Special Tax Roll

Assessor's Parcel Number	Annual Special Tax
530-692-43	$0.00
530-692-44	$0.00
530-692-45	$0.00
530-692-46	$0.00
530-692-47	$0.00
530-692-48	$0.00
530-692-49	$0.00
530-692-50	$0.00
530-692-51	$0.00
530-692-52	$0.00
530-692-53	$0.00
530-692-54	$0.00
530-701-02	$0.00
530-701-03	$0.00
530-701-04	$0.00
530-701-05	$0.00
530-701-06	$0.00
530-701-07	$0.00
530-701-08	$0.00
530-701-09	$0.00
530-701-10	$0.00
530-701-11	$0.00
530-701-12	$0.00
530-701-13	$0.00
530-701-14	$0.00
530-701-17	$1,195.34
530-701-18	$1,195.34
530-701-19	$1,195.34
530-701-20	$1,195.34
530-701-21	$1,195.34
530-701-22	$1,195.34
530-701-23	$1,195.34
530-701-24	$1,195.34
530-701-25	$1,195.34
530-701-26	$1,195.34
530-701-27	$1,195.34
530-701-28	$1,195.34
530-701-29	$1,195.34
530-701-30	$1,195.34
530-701-31	$1,195.34
530-701-32	$1,195.34

Tustin Unified School District
Community Facilities District No. 97-1
Fiscal Year 2026/2027 Special Tax Roll

Assessor's Parcel Number	Annual Special Tax
530-701-33	$1,195.34
530-701-34	$1,195.34
530-701-35	$1,195.34
530-701-36	$0.00
530-701-37	$0.00
530-701-38	$0.00
530-701-39	$0.00
530-701-40	$0.00
530-701-41	$0.00
530-701-42	$0.00
530-701-43	$0.00
530-701-44	$0.00
530-701-45	$0.00
530-701-47	$1,195.34
530-701-48	$1,195.34
530-701-49	$1,195.34
530-701-50	$1,195.34
530-701-51	$1,195.34
530-701-52	$1,195.34
530-701-53	$1,195.34
530-701-54	$1,195.34
530-701-55	$1,195.34
530-701-56	$1,195.34
530-701-57	$1,195.34
530-701-58	$0.00
530-701-59	$0.00
530-701-60	$0.00
530-701-61	$0.00
530-701-62	$0.00
530-701-63	$0.00
530-701-65	$1,195.34
530-701-66	$1,195.34
530-701-67	$1,195.34
530-701-68	$1,195.34
530-701-69	$1,195.34
530-701-70	$1,195.34
530-701-71	$1,195.34
530-701-72	$1,195.34
530-701-73	$1,195.34
530-701-74	$1,195.34
530-701-75	$1,195.34

Tustin Unified School District
Community Facilities District No. 97-1
Fiscal Year 2026/2027 Special Tax Roll

Assessor's Parcel Number	Annual Special Tax
530-701-76	$1,195.34
530-701-77	$0.00
530-701-78	$0.00
530-701-79	$0.00
530-701-80	$1,195.34
530-701-81	$1,195.34
530-701-82	$1,195.34
530-701-83	$1,195.34
530-701-84	$1,195.34
530-701-85	$1,195.34
530-701-86	$1,195.34
530-701-87	$1,195.34
530-701-88	$1,195.34
530-701-89	$1,195.34
530-701-90	$0.00
530-701-91	$0.00
530-701-92	$0.00
530-701-93	$0.00
530-711-02	$0.00
530-711-03	$0.00
530-711-04	$0.00
530-711-05	$0.00
530-711-07	$1,195.34
530-711-08	$1,195.34
530-711-09	$1,195.34
530-711-10	$1,195.34
530-711-11	$1,195.34
530-711-12	$1,195.34
530-711-13	$1,195.34
530-711-14	$1,195.34
530-711-15	$1,195.34
530-711-16	$1,195.34
530-711-17	$1,195.34
530-711-18	$1,195.34
530-711-19	$1,195.34
530-711-20	$1,195.34
530-711-21	$1,195.34
530-711-22	$1,195.34
530-711-23	$1,195.34
530-711-24	$1,195.34
530-711-25	$1,195.34

Tustin Unified School District
Community Facilities District No. 97-1
Fiscal Year 2026/2027 Special Tax Roll

Assessor's Parcel Number	Annual Special Tax
530-711-26	$1,195.34
530-711-27	$1,195.34
530-711-28	$1,195.34
530-711-29	$1,195.34
530-711-30	$1,195.34
530-711-31	$1,195.34
530-711-32	$1,195.34
530-711-33	$1,195.34
530-711-34	$1,195.34
530-711-35	$1,195.34
530-711-36	$1,195.34
530-711-37	$1,195.34
530-711-38	$1,195.34
530-711-39	$1,195.34
530-711-40	$1,195.34
530-711-41	$1,195.34
530-711-42	$1,195.34
530-711-43	$1,195.34
530-711-44	$1,195.34
530-711-45	$1,195.34
530-711-46	$1,195.34
530-711-47	$1,195.34
530-711-48	$1,195.34
530-711-49	$1,195.34
530-711-50	$1,195.34
530-711-51	$1,195.34
530-711-52	$1,195.34
530-711-53	$1,195.34
530-711-54	$1,195.34
530-711-55	$1,195.34
530-711-56	$1,195.34
530-711-57	$1,195.34
530-711-58	$1,195.34
530-711-59	$0.00
530-711-60	$0.00
530-711-61	$0.00
530-711-62	$0.00
530-711-63	$0.00
530-711-64	$0.00
530-711-65	$0.00
530-711-66	$0.00

Tustin Unified School District
Community Facilities District No. 97-1
Fiscal Year 2026/2027 Special Tax Roll

Assessor's Parcel Number	Annual Special Tax
530-711-67	$0.00
530-711-68	$0.00
530-711-69	$0.00
530-711-70	$0.00
530-711-71	$0.00
530-711-72	$0.00
530-712-01	$1,195.34
530-712-02	$1,195.34
530-712-03	$1,195.34
530-712-04	$1,195.34
530-712-05	$1,195.34
530-712-06	$1,195.34
530-712-07	$1,195.34
530-712-08	$1,195.34
530-712-09	$1,195.34
530-712-10	$1,195.34
530-712-11	$1,195.34
530-712-12	$1,195.34
530-712-13	$1,195.34
530-712-14	$1,195.34
530-712-15	$1,195.34
530-712-16	$1,195.34
530-712-17	$1,195.34
530-712-18	$1,195.34
530-712-19	$1,195.34
530-712-20	$1,195.34
530-712-21	$1,195.34
530-712-22	$1,195.34
530-712-23	$1,195.34
530-712-24	$1,195.34
530-712-25	$1,195.34
530-712-26	$1,195.34
530-712-27	$1,195.34
530-712-28	$1,195.34
530-712-29	$1,195.34
530-712-30	$1,195.34
530-712-31	$1,195.34
530-712-32	$1,195.34
530-712-33	$1,195.34
530-712-34	$1,195.34
530-712-35	$0.00

Tustin Unified School District
Community Facilities District No. 97-1
Fiscal Year 2026/2027 Special Tax Roll

Assessor's Parcel Number	Annual Special Tax
530-712-36	$0.00
530-712-37	$0.00
530-712-38	$0.00
530-712-39	$0.00
530-712-40	$0.00
530-712-41	$0.00
530-712-42	$0.00
530-712-43	$0.00
530-712-44	$0.00
530-712-45	$0.00
530-712-46	$0.00
530-712-47	$0.00
530-712-49	$0.00
530-721-02	$0.00
530-721-03	$0.00
530-721-04	$0.00
530-721-05	$0.00
530-721-06	$0.00
530-721-07	$0.00
530-721-08	$0.00
530-721-09	$0.00
530-721-10	$0.00
530-721-11	$0.00
530-721-12	$0.00
530-721-13	$0.00
530-721-14	$1,195.34
530-721-15	$1,195.34
530-721-16	$1,195.34
530-721-17	$1,195.34
530-721-18	$1,195.34
530-721-19	$1,195.34
530-721-20	$1,195.34
530-721-21	$1,195.34
530-721-22	$1,195.34
530-721-23	$1,195.34
530-721-24	$1,195.34
530-721-25	$1,195.34
530-721-26	$1,195.34
530-721-27	$1,195.34
530-721-28	$1,195.34
530-721-29	$1,195.34

Tustin Unified School District
Community Facilities District No. 97-1
Fiscal Year 2026/2027 Special Tax Roll

Assessor's Parcel Number	Annual Special Tax
530-721-30	$1,195.34
530-721-31	$1,195.34
530-721-32	$1,195.34
530-721-33	$1,195.34
530-721-34	$1,195.34
530-721-35	$1,195.34
530-721-36	$1,195.34
530-721-37	$1,195.34
530-721-38	$1,195.34
530-721-39	$1,195.34
530-721-40	$1,195.34
530-721-41	$1,195.34
530-721-42	$1,195.34
530-721-43	$1,195.34
530-721-44	$1,195.34
530-721-45	$1,195.34
530-721-46	$0.00
530-721-47	$0.00
530-721-48	$0.00
530-721-49	$0.00
530-721-50	$0.00
530-721-51	$0.00
530-721-52	$0.00
530-721-53	$0.00
530-721-54	$0.00
530-721-55	$0.00
530-721-56	$0.00
530-721-57	$0.00
530-721-58	$0.00
530-731-02	$0.00
530-731-03	$0.00
530-731-04	$0.00
530-731-05	$0.00
530-731-06	$0.00
530-731-07	$0.00
530-731-08	$0.00
530-731-09	$0.00
530-731-10	$0.00
530-731-11	$0.00
530-731-12	$0.00
530-731-13	$1,195.34

Tustin Unified School District
Community Facilities District No. 97-1
Fiscal Year 2026/2027 Special Tax Roll

Assessor's Parcel Number	Annual Special Tax
530-731-14	$1,195.34
530-731-15	$1,195.34
530-731-16	$1,195.34
530-731-17	$1,195.34
530-731-18	$1,195.34
530-731-19	$1,195.34
530-731-20	$1,195.34
530-731-21	$1,195.34
530-731-22	$1,195.34
530-731-23	$1,195.34
530-731-24	$1,195.34
530-731-25	$1,195.34
530-731-26	$1,195.34
530-731-27	$1,195.34
530-731-28	$1,195.34
530-731-29	$1,195.34
530-731-30	$1,195.34
530-731-31	$1,195.34
530-731-32	$1,195.34
530-731-33	$1,195.34
530-731-34	$1,195.34
530-731-35	$1,195.34
530-731-36	$1,195.34
530-731-37	$1,195.34
530-731-38	$1,195.34
530-731-39	$1,195.34
530-731-40	$1,195.34
530-731-41	$1,195.34
530-731-42	$1,195.34
530-731-43	$1,195.34
530-731-44	$1,195.34
530-731-45	$1,195.34
530-731-46	$1,195.34
530-731-47	$1,195.34
530-731-48	$1,195.34
530-731-49	$1,195.34
530-731-50	$1,195.34
530-731-51	$1,195.34
530-731-52	$0.00
530-731-53	$0.00
530-731-54	$0.00

Tustin Unified School District
Community Facilities District No. 97-1
Fiscal Year 2026/2027 Special Tax Roll

Assessor's Parcel Number	Annual Special Tax
530-731-55	$0.00
530-731-56	$0.00
530-731-57	$0.00
530-731-58	$0.00
530-731-59	$0.00
530-731-60	$0.00
530-731-61	$0.00
530-731-62	$0.00
530-731-63	$0.00
530-731-64	$0.00
530-741-02	$0.00
530-741-03	$0.00
530-741-05	$1,195.34
530-741-06	$1,195.34
530-741-07	$1,195.34
530-741-08	$1,195.34
530-741-09	$1,195.34
530-741-10	$1,195.34
530-741-11	$1,195.34
530-741-12	$1,195.34
530-741-13	$1,195.34
530-741-14	$1,195.34
530-741-15	$1,195.34
530-741-16	$1,195.34
530-741-17	$1,195.34
530-741-18	$1,195.34
530-741-19	$1,195.34
530-741-20	$1,195.34
530-741-21	$1,195.34
530-741-22	$1,195.34
530-741-23	$1,195.34
530-741-24	$1,195.34
530-741-25	$1,195.34
530-741-26	$1,195.34
530-741-27	$1,195.34
530-741-28	$1,195.34
530-741-29	$1,195.34
530-741-30	$1,195.34
530-741-31	$1,195.34
530-741-32	$1,195.34
530-741-33	$1,195.34

Tustin Unified School District
Community Facilities District No. 97-1
Fiscal Year 2026/2027 Special Tax Roll

Assessor's Parcel Number	Annual Special Tax
530-741-34	$1,195.34
530-741-35	$1,195.34
530-741-36	$1,195.34
530-741-37	$1,195.34
530-741-38	$1,195.34
530-741-39	$1,195.34
530-741-40	$1,195.34
530-741-41	$1,195.34
530-741-42	$1,195.34
530-741-43	$1,195.34
530-741-44	$1,195.34
530-741-45	$1,195.34
530-741-46	$1,195.34
530-741-47	$1,195.34
530-741-48	$1,195.34
530-741-49	$1,195.34
530-741-50	$1,195.34
530-741-51	$1,195.34
530-741-52	$1,195.34
530-741-53	$1,195.34
530-741-54	$1,195.34
530-741-55	$1,195.34
530-741-56	$1,195.34
530-741-57	$1,195.34
530-741-58	$1,195.34
530-741-59	$1,195.34
530-741-60	$1,195.34
530-741-61	$1,195.34
530-741-62	$1,195.34
530-741-63	$1,195.34
530-741-64	$1,195.34
530-741-65	$1,195.34
530-741-66	$1,195.34
530-741-67	$1,195.34
530-741-68	$1,195.34
530-741-69	$1,195.34
530-741-70	$0.00
530-741-71	$0.00
530-741-72	$0.00
530-741-73	$0.00
530-741-74	$0.00

Tustin Unified School District
Community Facilities District No. 97-1
Fiscal Year 2026/2027 Special Tax Roll

Assessor's Parcel Number	Annual Special Tax
530-741-75	$0.00
530-741-76	$0.00
530-741-77	$0.00
530-742-01	$1,195.34
530-742-02	$1,195.34
530-742-03	$1,195.34
530-742-04	$1,195.34
530-742-05	$1,195.34
530-742-06	$1,195.34
530-742-07	$1,195.34
530-742-08	$1,195.34
530-742-09	$0.00
530-742-10	$0.00
530-742-11	$0.00
530-743-01	$1,195.34
530-743-02	$1,195.34
530-743-03	$1,195.34
530-743-04	$1,195.34
530-743-05	$1,195.34
530-743-06	$1,195.34
530-743-07	$1,195.34
530-743-08	$1,195.34
530-743-09	$1,195.34
530-743-10	$1,195.34
530-743-11	$1,195.34
530-743-12	$1,195.34
530-743-13	$1,195.34
530-743-14	$1,195.34
530-743-15	$1,195.34
530-743-16	$1,195.34
530-743-17	$0.00
530-743-18	$0.00
530-744-01	$1,195.34
530-744-02	$1,195.34
530-744-03	$1,195.34
530-744-04	$1,195.34
530-744-05	$1,195.34
530-744-06	$1,195.34
530-744-07	$1,195.34
530-744-08	$1,195.34
530-744-09	$1,195.34

Tustin Unified School District
Community Facilities District No. 97-1
Fiscal Year 2026/2027 Special Tax Roll

Assessor's Parcel Number	Annual Special Tax
530-744-10	$1,195.34
530-744-11	$1,195.34
530-744-12	$1,195.34
530-744-13	$1,195.34
530-744-14	$1,195.34
530-744-15	$1,195.34
530-744-16	$1,195.34
530-744-17	$0.00
530-744-18	$0.00
530-745-01	$1,195.34
530-745-02	$1,195.34
530-745-03	$1,195.34
530-745-04	$1,195.34
530-745-05	$1,195.34
530-745-06	$1,195.34
530-745-07	$1,195.34
530-745-08	$1,195.34
530-745-09	$0.00
530-745-10	$0.00
530-751-02	$0.00
530-751-04	$1,195.34
530-751-05	$1,195.34
530-751-06	$1,195.34
530-751-07	$1,195.34
530-751-08	$1,195.34
530-751-09	$1,195.34
530-751-10	$1,195.34
530-751-11	$1,195.34
530-751-12	$1,195.34
530-751-13	$1,195.34
530-751-14	$1,195.34
530-751-15	$1,195.34
530-751-16	$1,195.34
530-751-17	$1,195.34
530-751-18	$1,195.34
530-751-19	$1,195.34
530-751-20	$1,195.34
530-751-21	$1,195.34
530-751-22	$1,195.34
530-751-23	$1,195.34
530-751-24	$1,195.34

Tustin Unified School District
Community Facilities District No. 97-1
Fiscal Year 2026/2027 Special Tax Roll

Assessor's Parcel Number	Annual Special Tax
530-751-25	$1,195.34
530-751-26	$1,195.34
530-751-27	$1,195.34
530-751-28	$1,195.34
530-751-29	$1,195.34
530-751-30	$1,195.34
530-751-31	$1,195.34
530-751-32	$1,195.34
530-751-33	$1,195.34
530-751-34	$1,195.34
530-751-35	$1,195.34
530-751-36	$1,195.34
530-751-37	$1,195.34
530-751-38	$1,195.34
530-751-39	$1,195.34
530-751-40	$0.00
530-751-41	$0.00
530-751-42	$0.00
530-751-43	$0.00
530-751-44	$0.00
530-752-01	$1,195.34
530-752-02	$1,195.34
530-752-03	$1,195.34
530-752-04	$1,195.34
530-752-05	$1,195.34
530-752-06	$1,195.34
530-752-07	$1,195.34
530-752-08	$1,195.34
530-752-09	$1,195.34
530-752-10	$0.00
530-752-11	$0.00
530-753-01	$1,195.34
530-753-02	$1,195.34
530-753-03	$1,195.34
530-753-04	$1,195.34
530-753-05	$1,195.34
530-753-06	$1,195.34
530-753-07	$1,195.34
530-753-08	$1,195.34
530-753-09	$1,195.34
530-753-10	$1,195.34

Tustin Unified School District
Community Facilities District No. 97-1
Fiscal Year 2026/2027 Special Tax Roll

Assessor's Parcel Number	Annual Special Tax
530-753-11	$1,195.34
530-753-12	$1,195.34
530-753-13	$1,195.34
530-753-14	$1,195.34
530-753-15	$1,195.34
530-753-16	$1,195.34
530-753-17	$1,195.34
530-753-18	$1,195.34
530-753-19	$1,195.34
530-753-20	$0.00
530-753-21	$0.00
530-753-22	$0.00
530-754-01	$1,195.34
530-754-02	$1,195.34
530-754-03	$1,195.34
530-754-04	$1,195.34
530-754-05	$1,195.34
530-754-06	$1,195.34
530-754-07	$1,195.34
530-754-08	$1,195.34
530-754-09	$1,195.34
530-754-10	$1,195.34
530-754-11	$0.00
530-754-12	$0.00
530-761-02	$0.00
530-761-03	$0.00
530-761-06	$1,195.34
530-761-07	$1,195.34
530-761-08	$1,195.34
530-761-09	$1,195.34
530-761-10	$1,195.34
530-761-11	$1,195.34
530-761-12	$1,195.34
530-761-13	$1,195.34
530-761-14	$1,195.34
530-761-15	$1,195.34
530-761-16	$1,195.34
530-761-17	$1,195.34
530-761-18	$1,195.34
530-761-19	$1,195.34
530-761-20	$1,195.34

Tustin Unified School District
Community Facilities District No. 97-1
Fiscal Year 2026/2027 Special Tax Roll

Assessor's Parcel Number	Annual Special Tax
530-761-21	$1,195.34
530-761-22	$1,195.34
530-761-23	$1,195.34
530-761-24	$1,195.34
530-761-25	$0.00
530-761-26	$0.00
530-761-27	$0.00
530-762-01	$1,195.34
530-762-02	$1,195.34
530-762-03	$1,195.34
530-762-04	$1,195.34
530-762-05	$1,195.34
530-762-06	$1,195.34
530-762-07	$1,195.34
530-762-08	$1,195.34
530-762-09	$1,195.34
530-762-10	$0.00
530-762-11	$0.00
530-763-01	$1,195.34
530-763-02	$1,195.34
530-763-03	$1,195.34
530-763-04	$1,195.34
530-763-05	$1,195.34
530-763-06	$1,195.34
530-763-07	$1,195.34
530-763-08	$1,195.34
530-763-09	$1,195.34
530-763-10	$1,195.34
530-763-11	$1,195.34
530-763-12	$1,195.34
530-763-13	$1,195.34
530-763-14	$1,195.34
530-763-15	$1,195.34
530-763-16	$1,195.34
530-763-17	$1,195.34
530-763-18	$1,195.34
530-763-19	$1,195.34
530-763-20	$1,195.34
530-763-21	$1,195.34
530-763-22	$1,195.34
530-763-23	$1,195.34

Tustin Unified School District
Community Facilities District No. 97-1
Fiscal Year 2026/2027 Special Tax Roll

Assessor's Parcel Number	Annual Special Tax
530-763-24	$1,195.34
530-763-25	$0.00
530-763-26	$0.00
530-763-27	$0.00
530-763-28	$0.00
530-771-02	$0.00
530-771-03	$0.00
530-771-04	$0.00
530-771-06	$799.56
530-771-07	$799.56
530-771-08	$799.56
530-771-09	$799.56
530-771-10	$799.56
530-771-11	$799.56
530-771-12	$799.56
530-771-13	$799.56
530-771-14	$799.56
530-771-15	$799.56
530-771-16	$799.56
530-771-17	$799.56
530-771-18	$799.56
530-771-19	$799.56
530-771-20	$799.56
530-771-21	$799.56
530-771-22	$799.56
530-771-23	$799.56
530-771-24	$799.56
530-771-25	$799.56
530-771-26	$799.56
530-771-27	$799.56
530-771-28	$799.56
530-771-29	$799.56
530-771-30	$799.56
530-771-31	$799.56
530-771-32	$799.56
530-771-33	$799.56
530-771-34	$799.56
530-771-35	$799.56
530-771-36	$799.56
530-771-37	$799.56
530-771-38	$799.56

Tustin Unified School District
Community Facilities District No. 97-1
Fiscal Year 2026/2027 Special Tax Roll

Assessor's Parcel Number	Annual Special Tax
530-771-39	$799.56
530-771-40	$799.56
530-771-41	$799.56
530-771-42	$799.56
530-771-43	$799.56
530-771-44	$799.56
530-771-45	$799.56
530-771-46	$799.56
530-771-47	$799.56
530-771-48	$799.56
530-771-49	$799.56
530-771-50	$799.56
530-771-51	$799.56
530-771-52	$799.56
530-771-53	$799.56
530-771-54	$799.56
530-771-55	$799.56
530-771-56	$799.56
530-771-57	$799.56
530-771-58	$799.56
530-771-59	$799.56
530-771-60	$799.56
530-771-61	$799.56
530-771-62	$799.56
530-771-63	$799.56
530-771-64	$799.56
530-771-65	$799.56
530-771-66	$799.56
530-771-67	$799.56
530-771-68	$799.56
530-771-69	$0.00
530-771-70	$0.00
530-771-71	$0.00
530-771-72	$0.00
530-771-73	$0.00
530-771-74	$0.00
530-771-75	$0.00
530-771-76	$0.00
530-771-77	$0.00
530-771-78	$0.00
530-771-79	$0.00

Tustin Unified School District
Community Facilities District No. 97-1
Fiscal Year 2026/2027 Special Tax Roll

Assessor's Parcel Number	Annual Special Tax
530-771-80	$0.00
530-781-03	$0.00
530-781-04	$0.00
530-781-05	$0.00
530-781-06	$0.00
530-781-07	$799.56
530-781-08	$799.56
530-781-09	$799.56
530-781-10	$799.56
530-781-11	$799.56
530-781-12	$799.56
530-781-13	$799.56
530-781-14	$799.56
530-781-15	$799.56
530-781-16	$799.56
530-781-17	$799.56
530-781-18	$799.56
530-781-19	$799.56
530-781-20	$799.56
530-781-21	$799.56
530-781-22	$799.56
530-781-23	$799.56
530-781-24	$799.56
530-781-25	$799.56
530-781-26	$799.56
530-781-27	$799.56
530-781-28	$799.56
530-781-29	$799.56
530-781-30	$799.56
530-781-31	$799.56
530-781-32	$799.56
530-781-33	$799.56
530-781-34	$799.56
530-781-35	$799.56
530-781-36	$799.56
530-781-37	$799.56
530-781-38	$799.56
530-781-39	$799.56
530-781-40	$799.56
530-781-41	$799.56
530-781-42	$799.56

Tustin Unified School District
Community Facilities District No. 97-1
Fiscal Year 2026/2027 Special Tax Roll

Assessor's Parcel Number	Annual Special Tax
530-781-43	$799.56
530-781-44	$799.56
530-781-45	$799.56
530-781-46	$799.56
530-781-47	$799.56
530-781-48	$799.56
530-781-49	$799.56
530-781-50	$799.56
530-781-51	$799.56
530-781-52	$799.56
530-781-53	$799.56
530-781-54	$799.56
530-781-55	$799.56
530-781-56	$799.56
530-781-57	$0.00
530-781-58	$0.00
530-781-59	$0.00
530-781-60	$0.00
530-781-61	$0.00
530-781-62	$0.00
530-781-63	$0.00
530-781-64	$0.00
530-782-01	$799.56
530-782-02	$799.56
530-782-03	$799.56
530-782-04	$799.56
530-782-05	$799.56
530-782-06	$0.00
530-783-01	$799.56
530-783-02	$799.56
530-783-03	$799.56
530-783-04	$799.56
530-783-05	$799.56
530-783-06	$799.56
530-783-07	$799.56
530-783-08	$799.56
530-783-09	$799.56
530-783-10	$799.56
530-783-11	$799.56
530-783-12	$799.56
530-783-13	$799.56

Tustin Unified School District
Community Facilities District No. 97-1
Fiscal Year 2026/2027 Special Tax Roll

Assessor's Parcel Number	Annual Special Tax
530-783-14	$799.56
530-783-15	$799.56
530-783-16	$799.56
530-783-17	$0.00
530-783-18	$0.00
530-783-19	$0.00
530-783-20	$0.00
530-791-09	$0.00
530-791-10	$0.00
530-791-12	$0.00
530-791-13	$0.00
530-791-14	$0.00
530-791-15	$0.00
530-791-16	$0.00
530-791-18	$0.00
530-791-23	$0.00
530-791-25	$0.00
530-791-26	$236,121.92
530-801-36	$0.00
530-801-37	$0.00
530-801-38	$0.00
530-801-39	$0.00
530-801-40	$0.00
530-801-41	$0.00
530-801-42	$0.00
530-801-43	$0.00
530-801-44	$0.00
530-801-45	$0.00
530-801-46	$0.00
530-801-47	$0.00
530-801-48	$0.00
530-801-49	$0.00
530-801-50	$0.00
530-801-51	$0.00
530-801-52	$0.00
530-801-53	$0.00
530-801-54	$0.00
530-801-55	$0.00
530-801-56	$0.00
530-801-57	$0.00
530-801-58	$0.00

Tustin Unified School District
Community Facilities District No. 97-1
Fiscal Year 2026/2027 Special Tax Roll

Assessor's Parcel Number	Annual Special Tax
530-801-59	$0.00
530-801-60	$0.00
530-801-61	$0.00
530-801-62	$0.00
530-801-63	$0.00
530-801-64	$0.00
530-801-65	$0.00
530-801-66	$0.00
530-801-67	$0.00
530-801-68	$0.00
530-801-69	$0.00
530-801-70	$0.00
530-811-13	$0.00
530-811-14	$0.00
530-811-15	$0.00
530-811-16	$0.00
530-811-17	$0.00
530-811-18	$0.00
530-811-19	$0.00
530-811-20	$0.00
530-811-21	$0.00
530-811-22	$0.00
530-811-23	$0.00
530-811-24	$0.00
530-811-25	$0.00
530-811-26	$0.00
530-811-27	$0.00
530-831-01	$1,195.34
530-831-02	$1,195.34
530-831-03	$1,195.34
530-831-04	$1,195.34
530-831-05	$1,195.34
530-831-06	$1,195.34
530-831-07	$1,195.34
530-831-08	$1,195.34
530-831-09	$1,195.34
530-831-10	$1,195.34
530-831-11	$1,195.34
530-831-12	$1,195.34
530-831-13	$1,195.34
530-831-14	$1,195.34

Tustin Unified School District
Community Facilities District No. 97-1
Fiscal Year 2026/2027 Special Tax Roll

Assessor's Parcel Number	Annual Special Tax
530-831-15	$1,195.34
530-831-16	$1,195.34
530-831-17	$1,195.34
530-831-18	$1,195.34
530-831-19	$1,195.34
530-831-20	$1,195.34
530-831-21	$1,195.34
530-831-22	$1,195.34
530-831-23	$1,195.34
530-831-24	$1,195.34
530-831-25	$1,195.34
530-831-26	$1,195.34
530-831-27	$1,195.34
530-831-28	$1,195.34
530-831-29	$1,195.34
530-831-30	$1,195.34
530-831-31	$1,195.34
530-831-32	$1,195.34
530-831-33	$1,195.34
530-831-34	$1,195.34
530-831-35	$1,195.34
530-831-36	$1,195.34
530-831-37	$0.00
530-831-38	$0.00
530-831-39	$0.00
530-831-40	$0.00
530-831-41	$0.00
530-831-42	$0.00
530-831-43	$0.00
530-831-44	$0.00
530-831-45	$0.00
530-831-46	$0.00
530-831-47	$0.00
530-841-01	$1,195.34
530-841-02	$1,195.34
530-841-03	$1,195.34
530-841-04	$1,195.34
530-841-05	$1,195.34
530-841-06	$1,195.34
530-841-07	$1,195.34
530-841-08	$1,195.34

Tustin Unified School District
Community Facilities District No. 97-1
Fiscal Year 2026/2027 Special Tax Roll

Assessor's Parcel Number	Annual Special Tax
530-841-09	$1,195.34
530-841-10	$1,195.34
530-841-11	$1,195.34
530-841-12	$1,195.34
530-841-13	$1,195.34
530-841-14	$1,195.34
530-841-15	$1,195.34
530-841-16	$1,195.34
530-841-17	$1,195.34
530-841-18	$1,195.34
530-841-19	$1,195.34
530-841-20	$1,195.34
530-841-21	$1,195.34
530-841-22	$1,195.34
530-841-23	$1,195.34
530-841-24	$1,195.34
530-841-25	$1,195.34
530-841-26	$1,195.34
530-841-27	$1,195.34
530-841-28	$1,195.34
530-841-29	$1,195.34
530-841-30	$1,195.34
530-841-31	$1,195.34
530-841-32	$1,195.34
530-841-33	$1,195.34
530-841-34	$1,195.34
530-841-35	$1,195.34
530-841-36	$1,195.34
530-841-37	$1,195.34
530-841-38	$0.00
530-841-39	$0.00
530-841-40	$0.00
530-841-41	$0.00
530-841-42	$0.00
530-841-43	$0.00
530-841-44	$0.00
530-841-45	$0.00
530-841-46	$0.00
530-851-02	$0.00
530-851-05	$0.00
530-851-06	$0.00

Tustin Unified School District
Community Facilities District No. 97-1
Fiscal Year 2026/2027 Special Tax Roll

Assessor's Parcel Number	Annual Special Tax
530-851-07	$0.00
530-851-08	$0.00
530-851-09	$0.00
530-851-10	$0.00
530-851-11	$0.00
530-851-12	$0.00
530-851-13	$0.00
530-851-14	$0.00
530-851-15	$0.00
530-851-16	$0.00
530-851-17	$0.00
530-851-18	$0.00
530-851-19	$0.00
530-851-20	$0.00
530-861-01	$1,195.34
530-861-02	$1,195.34
530-861-03	$1,195.34
530-861-04	$1,195.34
530-861-05	$1,195.34
530-861-06	$1,195.34
530-861-07	$1,195.34
530-861-08	$1,195.34
530-861-09	$1,195.34
530-861-10	$1,195.34
530-861-11	$1,195.34
530-861-12	$1,195.34
530-861-13	$1,195.34
530-861-14	$1,195.34
530-861-15	$1,195.34
530-861-16	$1,195.34
530-861-17	$1,195.34
530-861-18	$1,195.34
530-861-19	$1,195.34
530-861-20	$1,195.34
530-861-21	$1,195.34
530-861-22	$1,195.34
530-861-23	$1,195.34
530-861-24	$1,195.34
530-861-25	$1,195.34
530-861-26	$1,195.34
530-861-27	$1,195.34

Tustin Unified School District
Community Facilities District No. 97-1
Fiscal Year 2026/2027 Special Tax Roll

Assessor's Parcel Number	Annual Special Tax
530-861-28	$1,195.34
530-861-29	$1,195.34
530-861-30	$1,195.34
530-861-31	$1,195.34
530-861-32	$1,195.34
530-861-33	$1,195.34
530-861-34	$1,195.34
530-861-35	$1,195.34
530-861-36	$1,195.34
530-861-37	$1,195.34
530-861-38	$1,195.34
530-861-39	$1,195.34
530-861-40	$1,195.34
530-861-41	$1,195.34
530-861-42	$1,195.34
530-861-43	$1,195.34
530-861-44	$0.00
530-861-45	$0.00
530-861-46	$0.00
530-861-47	$0.00
530-861-48	$0.00
530-861-49	$0.00
530-861-50	$0.00
530-861-51	$0.00
530-861-52	$0.00
530-861-53	$0.00
530-861-54	$1,195.34
530-861-55	$1,195.34
530-861-56	$1,195.34
530-861-57	$1,195.34
530-861-58	$1,195.34
530-861-59	$1,195.34
530-861-60	$1,195.34
530-861-61	$1,195.34
530-861-62	$1,195.34
530-861-63	$1,195.34
530-861-64	$1,195.34
530-861-65	$1,195.34
530-861-66	$1,195.34
530-861-67	$1,195.34
530-861-68	$1,195.34

Tustin Unified School District
Community Facilities District No. 97-1
Fiscal Year 2026/2027 Special Tax Roll

Assessor's Parcel Number	Annual Special Tax
530-861-69	$1,195.34
530-861-70	$1,195.34
530-861-71	$1,195.34
530-861-72	$1,195.34
530-861-73	$1,195.34
530-861-74	$1,195.34
530-861-75	$1,195.34
530-861-76	$1,195.34
530-861-77	$0.00
530-861-78	$0.00
530-861-79	$0.00
530-861-80	$0.00
530-861-81	$0.00
530-861-82	$0.00
530-861-83	$0.00
530-861-84	$0.00
530-861-85	$0.00
530-871-01	$1,195.34
530-871-02	$1,195.34
530-871-03	$1,195.34
530-871-04	$1,195.34
530-871-05	$1,195.34
530-871-06	$1,195.34
530-871-07	$1,195.34
530-871-08	$1,195.34
530-871-09	$1,195.34
530-871-10	$1,195.34
530-871-11	$1,195.34
530-871-12	$1,195.34
530-871-13	$1,195.34
530-871-14	$1,195.34
530-871-15	$1,195.34
530-871-16	$1,195.34
530-871-17	$1,195.34
530-871-18	$1,195.34
530-871-19	$1,195.34
530-871-20	$1,195.34
530-871-21	$1,195.34
530-871-22	$1,195.34
530-871-23	$1,195.34
530-871-24	$1,195.34

Tustin Unified School District
Community Facilities District No. 97-1
Fiscal Year 2026/2027 Special Tax Roll

Assessor's Parcel Number	Annual Special Tax
530-871-25	$1,195.34
530-871-26	$1,195.34
530-871-27	$1,195.34
530-871-28	$1,195.34
530-871-29	$1,195.34
530-871-30	$1,195.34
530-871-31	$1,195.34
530-871-32	$1,195.34
530-871-33	$1,195.34
530-871-34	$1,195.34
530-871-35	$1,195.34
530-871-36	$1,195.34
530-871-37	$1,195.34
530-871-38	$1,195.34
530-871-39	$1,195.34
530-871-40	$1,195.34
530-871-41	$1,195.34
530-871-42	$1,195.34
530-871-43	$1,195.34
530-871-44	$1,195.34
530-871-45	$1,195.34
530-871-46	$1,195.34
530-871-47	$1,195.34
530-871-48	$1,195.34
530-871-49	$1,195.34
530-871-50	$1,195.34
530-871-51	$0.00
530-871-52	$0.00
530-871-53	$0.00
530-871-54	$0.00
530-871-55	$0.00
530-871-56	$0.00
530-871-57	$0.00
530-871-58	$0.00
530-871-59	$0.00
530-871-60	$0.00
530-871-61	$0.00
530-871-62	$0.00
530-871-63	$0.00
530-871-64	$0.00
530-871-65	$0.00

Tustin Unified School District
Community Facilities District No. 97-1
Fiscal Year 2026/2027 Special Tax Roll

Assessor's Parcel Number	Annual Special Tax
530-871-66	$0.00
530-871-67	$0.00
530-871-68	$0.00
530-871-69	$0.00
530-871-70	$0.00
530-871-71	$0.00
530-871-72	$0.00
530-881-01	$1,195.34
530-881-02	$1,195.34
530-881-03	$1,195.34
530-881-04	$1,195.34
530-881-05	$1,195.34
530-881-06	$1,195.34
530-881-07	$1,195.34
530-881-08	$1,195.34
530-881-09	$1,195.34
530-881-10	$1,195.34
530-881-11	$1,195.34
530-881-12	$1,195.34
530-881-13	$1,195.34
530-881-14	$1,195.34
530-881-15	$1,195.34
530-881-16	$1,195.34
530-881-17	$1,195.34
530-881-18	$1,195.34
530-881-19	$1,195.34
530-881-20	$1,195.34
530-881-21	$1,195.34
530-881-22	$0.00
530-881-23	$0.00
530-881-24	$0.00
530-881-25	$0.00
530-881-26	$0.00
530-881-27	$0.00
530-881-28	$0.00
530-881-29	$0.00
530-881-30	$0.00
530-881-31	$0.00
530-881-32	$0.00
530-881-33	$0.00
530-881-34	$0.00

Tustin Unified School District
Community Facilities District No. 97-1
Fiscal Year 2026/2027 Special Tax Roll

Assessor's Parcel Number	Annual Special Tax
530-881-35	$0.00
530-881-36	$0.00
530-882-01	$1,195.34
530-882-02	$1,195.34
530-882-03	$1,195.34
530-882-04	$1,195.34
530-882-05	$1,195.34
530-882-06	$1,195.34
530-882-07	$1,195.34
530-882-08	$1,195.34
530-882-09	$1,195.34
530-882-10	$1,195.34
530-882-11	$1,195.34
530-882-12	$1,195.34
530-882-13	$1,195.34
530-882-14	$1,195.34
530-882-15	$1,195.34
530-882-16	$1,195.34
530-882-17	$1,195.34
530-882-18	$1,195.34
530-882-19	$1,195.34
530-882-20	$1,195.34
530-882-21	$1,195.34
530-882-22	$1,195.34
530-882-23	$1,195.34
530-882-24	$1,195.34
530-882-25	$1,195.34
530-882-26	$1,195.34
530-882-27	$1,195.34
530-882-28	$1,195.34
530-882-29	$1,195.34
530-882-30	$1,195.34
530-882-31	$1,195.34
530-882-32	$1,195.34
530-882-33	$1,195.34
530-882-34	$1,195.34
530-882-35	$1,195.34
530-882-36	$1,195.34
530-882-37	$1,195.34
530-882-38	$1,195.34
530-882-39	$1,195.34

Tustin Unified School District
Community Facilities District No. 97-1
Fiscal Year 2026/2027 Special Tax Roll

Assessor's Parcel Number	Annual Special Tax
530-882-40	$1,195.34
530-882-41	$1,195.34
530-882-42	$1,195.34
530-882-43	$1,195.34
530-882-44	$1,195.34
530-882-45	$1,195.34
530-882-46	$0.00
530-882-47	$0.00
530-882-48	$0.00
530-882-49	$0.00
530-882-50	$0.00
530-882-51	$0.00
530-882-52	$0.00
530-882-53	$0.00
530-882-54	$0.00
530-882-55	$0.00
530-882-56	$0.00
530-882-57	$0.00
530-882-58	$0.00
530-882-59	$0.00
530-882-60	$0.00
530-882-61	$0.00
530-891-01	$1,195.34
530-891-02	$1,195.34
530-891-03	$1,195.34
530-891-04	$1,195.34
530-891-05	$1,195.34
530-891-06	$1,195.34
530-891-07	$1,195.34
530-891-08	$1,195.34
530-891-09	$1,195.34
530-891-10	$1,195.34
530-891-11	$1,195.34
530-891-12	$1,195.34
530-891-13	$1,195.34
530-891-14	$1,195.34
530-891-15	$1,195.34
530-891-16	$1,195.34
530-891-17	$1,195.34
530-891-18	$0.00
530-891-19	$0.00

Tustin Unified School District
Community Facilities District No. 97-1
Fiscal Year 2026/2027 Special Tax Roll

Assessor's Parcel Number	Annual Special Tax
530-891-20	$0.00
530-891-21	$0.00
530-891-22	$0.00
530-891-23	$0.00
530-891-24	$0.00
530-891-25	$0.00
530-891-26	$0.00
530-901-01	$1,195.34
530-901-02	$1,195.34
530-901-03	$1,195.34
530-901-04	$1,195.34
530-901-05	$1,195.34
530-901-06	$1,195.34
530-901-07	$1,195.34
530-901-08	$1,195.34
530-901-09	$1,195.34
530-901-10	$1,195.34
530-901-11	$1,195.34
530-901-12	$1,195.34
530-901-13	$1,195.34
530-901-14	$1,195.34
530-901-15	$1,195.34
530-901-16	$1,195.34
530-901-17	$1,195.34
530-901-18	$1,195.34
530-901-19	$1,195.34
530-901-20	$1,195.34
530-901-21	$1,195.34
530-901-22	$1,195.34
530-901-23	$1,195.34
530-901-24	$1,195.34
530-901-25	$1,195.34
530-901-26	$1,195.34
530-901-27	$1,195.34
530-901-28	$1,195.34
530-901-29	$1,195.34
530-901-30	$1,195.34
530-901-31	$1,195.34
530-901-32	$1,195.34
530-901-33	$1,195.34
530-901-34	$1,195.34

Tustin Unified School District
Community Facilities District No. 97-1
Fiscal Year 2026/2027 Special Tax Roll

Assessor's Parcel Number	Annual Special Tax
530-901-35	$1,195.34
530-901-36	$1,195.34
530-901-37	$1,195.34
530-901-38	$1,195.34
530-901-39	$1,195.34
530-901-40	$1,195.34
530-901-41	$1,195.34
530-901-42	$1,195.34
530-901-43	$1,195.34
530-901-44	$1,195.34
530-901-45	$1,195.34
530-901-46	$1,195.34
530-901-47	$1,195.34
530-901-48	$1,195.34
530-901-49	$1,195.34
530-901-50	$1,195.34
530-901-51	$1,195.34
530-901-52	$1,195.34
530-901-53	$1,195.34
530-901-54	$1,195.34
530-901-55	$1,195.34
530-901-56	$1,195.34
530-901-57	$1,195.34
530-901-58	$1,195.34
530-901-59	$1,195.34
530-901-60	$1,195.34
530-901-61	$1,195.34
530-901-62	$1,195.34
530-901-63	$0.00
530-901-64	$0.00
530-901-65	$0.00
530-901-66	$0.00
530-901-67	$0.00
530-901-68	$0.00
530-901-69	$0.00
530-901-70	$0.00
530-901-71	$0.00
530-901-72	$0.00
530-901-73	$0.00
530-901-74	$0.00
530-901-75	$0.00

Tustin Unified School District
Community Facilities District No. 97-1
Fiscal Year 2026/2027 Special Tax Roll

Assessor's Parcel Number	Annual Special Tax
530-901-76	$0.00
530-901-77	$0.00
530-901-78	$0.00
530-901-79	$0.00
530-911-01	$1,195.34
530-911-02	$1,195.34
530-911-03	$1,195.34
530-911-04	$1,195.34
530-911-05	$1,195.34
530-911-06	$1,195.34
530-911-07	$1,195.34
530-911-08	$1,195.34
530-911-09	$0.00
530-911-10	$0.00
530-911-11	$1,195.34
530-911-12	$1,195.34
530-911-13	$1,195.34
530-911-14	$1,195.34
530-911-15	$1,195.34
530-911-16	$1,195.34
530-911-17	$1,195.34
530-911-18	$1,195.34
530-911-19	$0.00
530-911-20	$1,195.34
530-911-21	$1,195.34
530-911-22	$1,195.34
530-911-23	$1,195.34
530-911-24	$1,195.34
530-911-25	$1,195.34
530-911-26	$1,195.34
530-911-27	$1,195.34
530-911-28	$1,195.34
530-911-29	$1,195.34
530-911-30	$1,195.34
530-911-31	$1,195.34
530-911-32	$1,195.34
530-911-33	$1,195.34
530-911-34	$1,195.34
530-911-35	$0.00
530-911-36	$0.00
530-911-37	$0.00

Tustin Unified School District
Community Facilities District No. 97-1
Fiscal Year 2026/2027 Special Tax Roll

Assessor's Parcel Number	Annual Special Tax
530-911-38	$0.00
530-911-39	$1,195.34
530-911-40	$1,195.34
530-911-41	$1,195.34
530-911-42	$1,195.34
530-911-43	$1,195.34
530-911-44	$1,195.34
530-911-45	$1,195.34
530-911-46	$1,195.34
530-911-47	$1,195.34
530-911-48	$1,195.34
530-911-49	$1,195.34
530-911-50	$1,195.34
530-911-51	$0.00
530-911-52	$0.00
530-911-53	$1,195.34
530-911-54	$1,195.34
530-911-55	$1,195.34
530-911-56	$1,195.34
530-911-57	$1,195.34
530-911-58	$1,195.34
530-911-59	$1,195.34
530-911-60	$1,195.34
530-911-61	$1,195.34
530-911-62	$1,195.34
530-911-63	$1,195.34
530-911-64	$1,195.34
530-911-65	$1,195.34
530-911-66	$1,195.34
530-911-67	$0.00
530-911-68	$0.00
530-911-69	$0.00
530-911-70	$1,195.34
530-911-71	$1,195.34
530-911-72	$1,195.34
530-911-73	$1,195.34
530-911-74	$1,195.34
530-911-75	$1,195.34
530-911-76	$1,195.34
530-911-77	$1,195.34
530-911-78	$1,195.34

Tustin Unified School District
Community Facilities District No. 97-1
Fiscal Year 2026/2027 Special Tax Roll

Assessor's Parcel Number	Annual Special Tax
530-911-79	$1,195.34
530-911-80	$0.00
530-911-81	$0.00
530-921-01	$1,195.34
530-921-02	$1,195.34
530-921-03	$1,195.34
530-921-04	$1,195.34
530-921-05	$1,195.34
530-921-06	$1,195.34
530-921-07	$1,195.34
530-921-08	$1,195.34
530-921-09	$1,195.34
530-921-10	$1,195.34
530-921-11	$1,195.34
530-921-12	$1,195.34
530-921-13	$1,195.34
530-921-14	$1,195.34
530-921-15	$1,195.34
530-921-16	$1,195.34
530-921-17	$1,195.34
530-921-18	$1,195.34
530-921-19	$1,195.34
530-921-20	$1,195.34
530-921-21	$1,195.34
530-921-22	$1,195.34
530-921-23	$1,195.34
530-921-24	$1,195.34
530-921-25	$1,195.34
530-921-26	$1,195.34
530-921-27	$1,195.34
530-921-28	$1,195.34
530-921-29	$0.00
530-921-30	$0.00
530-921-31	$0.00
530-921-32	$0.00
530-921-33	$0.00
530-921-34	$0.00
530-921-35	$0.00
530-921-36	$0.00
530-921-37	$0.00
530-921-38	$0.00

Tustin Unified School District
Community Facilities District No. 97-1
Fiscal Year 2026/2027 Special Tax Roll

Assessor's Parcel Number	Annual Special Tax
932-025-51	$799.56
932-025-52	$799.56
932-025-53	$799.56
932-025-54	$799.56
932-025-55	$799.56
932-025-56	$799.56
932-025-57	$799.56
932-025-58	$799.56
932-025-59	$799.56
932-025-60	$799.56
932-025-61	$799.56
932-025-62	$799.56
932-025-63	$799.56
932-025-64	$799.56
932-025-65	$799.56
932-025-66	$799.56
932-025-67	$799.56
932-025-68	$799.56
932-025-69	$799.56
932-025-70	$799.56
932-025-71	$799.56
932-025-72	$799.56
932-025-73	$799.56
932-025-74	$799.56
932-025-75	$799.56
932-025-76	$799.56
932-025-77	$799.56
932-025-78	$799.56
932-025-79	$799.56
932-025-80	$799.56
932-025-81	$799.56
932-025-82	$799.56
932-025-83	$799.56
932-025-84	$799.56
932-025-85	$799.56
932-025-86	$799.56
932-025-87	$799.56
932-025-88	$799.56
932-025-89	$799.56
932-025-90	$799.56
932-025-91	$799.56

Tustin Unified School District
Community Facilities District No. 97-1
Fiscal Year 2026/2027 Special Tax Roll

Assessor's Parcel Number	Annual Special Tax
932-025-92	$799.56
932-025-93	$799.56
932-025-94	$799.56
932-025-95	$799.56
932-025-96	$799.56
932-025-97	$799.56
932-025-98	$799.56
932-025-99	$799.56
932-026-00	$799.56
932-026-01	$799.56
932-026-02	$799.56
932-026-03	$799.56
932-026-04	$799.56
932-026-05	$799.56
932-026-06	$799.56
932-026-07	$799.56
932-026-08	$799.56
932-026-09	$799.56
932-026-10	$799.56
932-026-11	$799.56
932-026-12	$799.56
932-026-13	$799.56
932-026-14	$799.56
932-026-15	$799.56
932-026-16	$799.56
932-026-17	$799.56
932-026-18	$799.56
932-026-19	$799.56
932-026-20	$799.56
932-026-21	$799.56
932-026-22	$799.56
932-026-23	$799.56
932-026-24	$799.56
932-026-25	$799.56
932-026-26	$799.56
932-026-27	$799.56
932-026-28	$799.56
932-026-29	$799.56
932-026-30	$799.56
932-026-31	$799.56
932-026-32	$799.56

Tustin Unified School District
Community Facilities District No. 97-1
Fiscal Year 2026/2027 Special Tax Roll

Assessor's Parcel Number	Annual Special Tax
932-026-33	$799.56
932-026-34	$799.56
932-026-35	$799.56
932-026-36	$799.56
932-026-37	$799.56
932-026-38	$799.56
932-026-39	$799.56
932-026-40	$799.56
932-026-41	$799.56
932-026-42	$799.56
932-026-43	$799.56
932-026-44	$799.56
932-026-45	$799.56
932-026-46	$799.56
932-026-47	$799.56
932-026-48	$799.56
932-026-49	$799.56
932-026-50	$799.56
932-026-51	$799.56
932-026-52	$799.56
932-026-53	$799.56
932-026-54	$799.56
932-026-55	$799.56
932-026-56	$799.56
932-026-57	$799.56
932-026-58	$799.56
932-026-59	$799.56
932-026-60	$799.56
932-026-61	$799.56
932-026-62	$799.56
932-026-63	$799.56
932-026-64	$799.56
932-026-65	$799.56
932-026-66	$799.56
932-026-67	$799.56
932-026-68	$799.56
932-026-69	$799.56
932-026-70	$799.56
932-026-71	$799.56
932-026-72	$799.56
932-026-73	$799.56

Tustin Unified School District
Community Facilities District No. 97-1
Fiscal Year 2026/2027 Special Tax Roll

Assessor's Parcel Number	Annual Special Tax
932-026-74	$799.56
932-026-75	$799.56
932-026-76	$799.56
932-026-77	$799.56
932-026-78	$799.56
932-026-79	$799.56
932-026-80	$799.56
932-026-81	$799.56
932-026-82	$799.56
932-026-83	$799.56
932-026-84	$799.56
932-026-85	$799.56
932-026-86	$799.56
932-026-87	$799.56
932-026-88	$799.56
932-026-89	$799.56
932-026-90	$799.56
932-026-91	$799.56
932-026-92	$799.56
932-026-93	$799.56
932-026-94	$799.56
932-026-95	$799.56
932-026-96	$799.56
932-026-97	$799.56
932-026-98	$799.56
932-026-99	$799.56
932-027-00	$799.56
932-027-01	$799.56
932-027-02	$799.56
932-027-03	$799.56
932-027-04	$799.56
932-027-05	$799.56
932-027-06	$799.56
932-027-07	$799.56
932-027-08	$799.56
932-027-09	$799.56
932-027-10	$799.56
932-027-11	$799.56
932-027-12	$799.56
932-027-13	$799.56
932-027-14	$799.56

Tustin Unified School District
Community Facilities District No. 97-1
Fiscal Year 2026/2027 Special Tax Roll

Assessor's Parcel Number	Annual Special Tax
932-027-20	$426.76
932-027-21	$426.76
932-027-22	$426.76
932-027-23	$426.76
932-027-24	$426.76
932-027-25	$426.76
932-027-26	$426.76
932-027-27	$426.76
932-027-28	$426.76
932-027-29	$426.76
932-027-30	$426.76
932-027-31	$426.76
932-027-32	$426.76
932-027-33	$426.76
932-027-34	$426.76
932-027-35	$426.76
932-027-36	$426.76
932-027-37	$426.76
932-027-38	$426.76
932-027-39	$426.76
932-027-40	$426.76
932-027-41	$426.76
932-027-42	$426.76
932-027-43	$426.76
932-027-44	$426.76
932-027-45	$426.76
932-027-46	$426.76
932-027-47	$426.76
932-027-48	$426.76
932-027-49	$426.76
932-027-50	$426.76
932-027-51	$426.76
932-027-52	$426.76
932-027-53	$426.76
932-027-54	$426.76
932-027-55	$426.76
932-027-56	$426.76
932-027-57	$426.76
932-027-58	$426.76
932-027-59	$426.76
932-027-60	$426.76

Tustin Unified School District
Community Facilities District No. 97-1
Fiscal Year 2026/2027 Special Tax Roll

Assessor's Parcel Number	Annual Special Tax
932-027-61	$426.76
932-027-62	$426.76
932-027-63	$426.76
932-027-64	$426.76
932-027-65	$426.76
932-027-66	$426.76
932-027-67	$426.76
932-027-68	$426.76
932-027-69	$426.76
932-027-70	$426.76
932-027-71	$426.76
932-027-72	$426.76
932-027-73	$426.76
932-027-74	$426.76
932-027-75	$426.76
932-027-76	$426.76
932-027-77	$426.76
932-027-78	$426.76
932-027-79	$426.76
932-027-80	$426.76
932-027-81	$426.76
932-027-82	$426.76
932-027-83	$426.76
932-027-84	$426.76
932-027-85	$426.76
932-027-86	$426.76
932-027-87	$426.76
932-027-88	$426.76
932-027-89	$426.76
932-027-90	$426.76
932-027-91	$426.76
932-027-92	$426.76
932-027-93	$426.76
932-027-94	$426.76
932-027-95	$426.76
932-027-96	$426.76
932-027-97	$426.76
932-027-98	$426.76
932-027-99	$426.76
932-028-00	$426.76
932-028-01	$426.76

Tustin Unified School District
Community Facilities District No. 97-1
Fiscal Year 2026/2027 Special Tax Roll

Assessor's Parcel Number	Annual Special Tax
932-028-02	$426.76
932-028-03	$426.76
932-028-04	$426.76
932-028-05	$426.76
932-028-06	$426.76
932-028-07	$426.76
932-028-08	$426.76
932-028-09	$426.76
932-028-10	$426.76
932-028-11	$426.76
932-028-12	$426.76
932-028-13	$426.76
932-028-14	$426.76
932-028-15	$426.76
932-028-16	$426.76
932-028-17	$426.76
932-028-18	$426.76
932-028-19	$426.76
932-028-20	$426.76
932-028-21	$426.76
932-028-22	$426.76
932-028-23	$426.76
932-028-24	$426.76
932-028-25	$426.76
932-028-26	$426.76
932-028-27	$426.76
932-028-28	$426.76
932-028-29	$426.76
932-028-30	$426.76
932-028-31	$426.76
932-028-32	$426.76
932-028-33	$426.76
932-028-34	$426.76
932-028-35	$426.76
932-028-36	$426.76
932-028-37	$426.76
932-028-38	$426.76
932-028-39	$426.76
932-028-40	$426.76
932-028-41	$426.76
932-028-42	$426.76

Tustin Unified School District
Community Facilities District No. 97-1
Fiscal Year 2026/2027 Special Tax Roll

Assessor's Parcel Number	Annual Special Tax
932-028-43	$426.76
932-028-44	$426.76
932-028-45	$426.76
932-028-46	$426.76
932-028-47	$426.76
932-028-48	$426.76
932-028-49	$426.76
932-028-50	$426.76
932-028-51	$426.76
932-028-57	$426.76
932-028-58	$426.76
932-028-59	$426.76
932-028-60	$426.76
932-028-61	$426.76
932-028-62	$426.76
932-028-63	$426.76
932-028-64	$426.76
932-028-65	$426.76
932-028-66	$426.76
932-028-67	$426.76
932-028-68	$426.76
932-028-69	$426.76
932-028-70	$426.76
932-028-71	$426.76
932-028-72	$426.76
932-028-73	$426.76
932-028-74	$426.76
932-028-75	$426.76
932-028-76	$426.76
932-028-77	$426.76
932-028-78	$426.76
932-028-79	$426.76
932-028-80	$426.76
932-028-81	$426.76
932-028-82	$426.76
932-028-83	$426.76
932-028-84	$426.76
932-028-85	$426.76
932-028-86	$426.76
932-028-87	$426.76
932-028-88	$426.76

Tustin Unified School District
Community Facilities District No. 97-1
Fiscal Year 2026/2027 Special Tax Roll

Assessor's Parcel Number	Annual Special Tax
932-028-89	$426.76
932-028-90	$426.76
932-028-91	$426.76
932-028-92	$426.76
932-028-93	$426.76
932-028-94	$426.76
932-028-95	$426.76
932-028-96	$426.76
932-028-97	$426.76
932-028-98	$426.76
932-028-99	$426.76
932-029-00	$426.76
932-029-01	$426.76
932-029-02	$426.76
932-029-03	$426.76
932-029-04	$426.76
932-029-05	$426.76
932-029-06	$426.76
932-029-07	$426.76
932-029-08	$426.76
932-029-09	$426.76
932-029-10	$426.76
932-029-11	$426.76
932-029-12	$426.76
932-029-13	$426.76
932-029-14	$426.76
932-029-15	$426.76
932-029-16	$426.76
932-029-17	$426.76
932-029-18	$426.76
932-029-19	$426.76
932-029-20	$426.76
932-097-67	$426.76
932-097-68	$426.76
932-097-69	$426.76
932-097-70	$426.76
932-097-71	$426.76
932-097-72	$426.76
932-097-73	$426.76
932-097-74	$426.76
932-097-75	$426.76

Tustin Unified School District
Community Facilities District No. 97-1
Fiscal Year 2026/2027 Special Tax Roll

Assessor's Parcel Number	Annual Special Tax
932-097-76	$426.76
932-097-77	$426.76
932-097-78	$426.76
932-097-79	$426.76
932-097-80	$426.76
932-097-81	$426.76
932-097-82	$426.76
932-097-83	$426.76
932-097-84	$426.76
932-097-85	$426.76
932-097-86	$426.76
932-097-87	$426.76
932-097-88	$426.76
932-097-89	$426.76
932-097-90	$426.76
932-097-91	$426.76
932-097-92	$426.76
932-097-93	$426.76
932-097-94	$426.76
932-097-95	$426.76
932-097-96	$426.76
932-097-97	$426.76
932-097-98	$426.76
932-097-99	$426.76
932-098-00	$426.76
932-098-01	$426.76
932-098-02	$426.76
932-098-03	$426.76
932-098-04	$426.76
932-098-05	$426.76
932-098-06	$426.76
932-098-07	$426.76
932-098-08	$426.76
932-098-09	$426.76
932-098-10	$426.76
932-098-11	$426.76
932-098-12	$426.76
932-098-13	$426.76
932-098-14	$426.76
932-098-15	$426.76
932-098-16	$426.76

Tustin Unified School District
Community Facilities District No. 97-1
Fiscal Year 2026/2027 Special Tax Roll

Assessor's Parcel Number	Annual Special Tax
932-098-17	$426.76
932-098-18	$426.76
932-098-19	$426.76
932-098-20	$426.76
932-098-21	$426.76
932-098-22	$426.76
932-098-23	$426.76
932-098-24	$426.76
932-098-25	$426.76
932-098-26	$426.76
932-098-27	$426.76
932-098-28	$426.76
932-098-29	$426.76
932-098-30	$426.76
932-098-31	$426.76
932-098-32	$426.76
932-098-33	$426.76
932-098-34	$426.76
932-098-35	$426.76
932-098-36	$426.76
932-098-37	$426.76
932-098-38	$426.76
932-098-39	$426.76
932-098-40	$426.76
932-098-41	$426.76
932-098-42	$426.76
932-098-43	$426.76
932-098-44	$426.76
932-098-45	$426.76
932-098-46	$426.76
932-098-47	$426.76
932-098-48	$426.76
932-098-49	$426.76
932-098-50	$426.76
932-098-51	$426.76
932-098-52	$426.76
932-098-53	$426.76
932-098-54	$426.76
932-098-55	$426.76
932-098-56	$426.76
932-098-57	$426.76

Tustin Unified School District
Community Facilities District No. 97-1
Fiscal Year 2026/2027 Special Tax Roll

Assessor's Parcel Number	Annual Special Tax
932-098-58	$426.76
932-098-59	$426.76
932-098-60	$426.76
932-098-61	$426.76
932-098-62	$426.76
932-098-63	$426.76
932-098-64	$426.76
932-098-65	$426.76
932-098-66	$426.76
932-098-67	$426.76
932-098-68	$426.76
932-098-69	$426.76
932-098-70	$426.76
932-098-71	$426.76
932-098-72	$426.76
932-098-73	$426.76
932-098-74	$426.76
932-098-75	$426.76
932-098-76	$426.76
932-098-77	$426.76
932-098-78	$426.76
932-098-79	$426.76
932-098-80	$426.76
932-098-81	$426.76
932-098-82	$426.76
932-098-83	$426.76
932-098-84	$426.76
932-098-85	$426.76
932-098-86	$426.76
932-098-87	$426.76
932-098-88	$426.76
932-098-89	$426.76
932-098-90	$426.76
932-098-91	$426.76
932-098-92	$426.76
932-098-93	$426.76
932-098-94	$426.76
932-098-95	$426.76
932-098-96	$426.76
932-098-97	$426.76
932-098-98	$426.76

Tustin Unified School District
Community Facilities District No. 97-1
Fiscal Year 2026/2027 Special Tax Roll

Assessor's Parcel Number	Annual Special Tax
932-098-99	$426.76
932-099-00	$426.76
932-099-01	$426.76
932-099-02	$426.76
932-099-03	$426.76
932-099-04	$426.76
932-475-48	$426.76
932-475-49	$426.76
932-475-50	$426.76
932-475-51	$426.76
932-475-52	$426.76
932-475-53	$426.76
932-475-54	$426.76
932-475-55	$426.76
932-475-56	$426.76
932-475-57	$426.76
932-475-58	$426.76
932-475-59	$426.76
932-475-60	$426.76
932-475-61	$426.76
932-475-62	$426.76
932-475-63	$426.76
932-475-64	$426.76
932-475-65	$426.76
932-475-66	$426.76
932-475-67	$426.76
932-475-68	$426.76
932-475-69	$426.76
932-475-70	$426.76
932-475-71	$426.76
932-475-72	$426.76
932-475-73	$426.76
932-475-74	$426.76
932-475-75	$426.76
932-475-76	$426.76
932-475-77	$426.76
932-475-78	$426.76
932-475-79	$426.76
932-475-80	$426.76
932-475-81	$426.76
932-475-82	$426.76

Tustin Unified School District
Community Facilities District No. 97-1
Fiscal Year 2026/2027 Special Tax Roll

Assessor's Parcel Number	Annual Special Tax
932-475-83	$426.76
932-475-84	$426.76
932-475-85	$426.76
932-475-86	$426.76
932-475-87	$426.76
932-475-88	$426.76
932-475-89	$426.76
932-475-90	$426.76
932-475-91	$426.76
932-475-92	$426.76
932-475-93	$426.76
932-475-94	$426.76
932-475-95	$426.76
932-475-96	$426.76
932-475-97	$426.76
932-475-98	$426.76
932-475-99	$426.76
932-476-00	$426.76
932-476-01	$426.76
932-476-02	$426.76
932-476-03	$426.76
932-476-04	$426.76
932-476-05	$426.76
932-476-06	$426.76
932-476-07	$426.76
932-476-08	$426.76
932-476-09	$426.76
932-476-10	$426.76
932-476-11	$426.76
932-476-12	$426.76
932-476-13	$426.76
932-476-14	$426.76
932-476-15	$426.76
932-476-16	$426.76
932-476-17	$426.76
932-476-18	$426.76
932-476-19	$426.76
932-476-20	$426.76
932-476-21	$426.76
932-476-22	$426.76
932-476-23	$426.76

Tustin Unified School District
Community Facilities District No. 97-1
Fiscal Year 2026/2027 Special Tax Roll

Assessor's Parcel Number	Annual Special Tax
932-476-24	$426.76
932-476-25	$426.76
932-476-26	$426.76
932-476-27	$426.76
932-476-28	$426.76
932-476-29	$426.76
932-476-30	$426.76
932-476-31	$426.76
932-476-32	$426.76
932-476-33	$426.76
932-476-34	$426.76
932-476-35	$426.76
932-476-36	$426.76
932-476-37	$426.76
932-476-38	$426.76
932-476-39	$426.76
932-476-40	$426.76
932-476-41	$426.76
932-476-42	$426.76
932-476-43	$426.76
932-476-44	$426.76
932-476-45	$426.76
932-476-46	$426.76
932-476-47	$426.76
932-476-48	$426.76
932-476-49	$426.76
932-476-50	$426.76
932-476-51	$426.76
932-476-52	$426.76
932-476-53	$426.76
932-476-54	$426.76
932-476-55	$426.76
932-652-58	$426.76
932-652-59	$426.76
932-652-60	$426.76
932-652-61	$426.76
932-652-62	$426.76
932-652-63	$426.76
932-652-64	$426.76
932-652-65	$426.76
932-652-66	$426.76

Tustin Unified School District
Community Facilities District No. 97-1
Fiscal Year 2026/2027 Special Tax Roll

Assessor's Parcel Number	Annual Special Tax
932-652-67	$426.76
932-652-68	$426.76
932-652-69	$426.76
932-652-70	$426.76
932-652-71	$426.76
932-652-72	$426.76
932-652-73	$426.76
932-652-74	$426.76
932-652-75	$426.76
932-652-76	$426.76
932-652-77	$426.76
932-652-78	$426.76
932-652-79	$426.76
932-652-80	$426.76
932-652-81	$426.76
932-652-82	$426.76
932-652-83	$426.76
932-652-84	$426.76
932-652-85	$426.76
932-652-86	$426.76
932-652-87	$426.76
932-652-88	$426.76
932-652-89	$426.76
932-652-90	$426.76
932-652-91	$426.76
932-652-92	$426.76
932-652-93	$426.76
932-652-94	$426.76
932-652-95	$426.76
932-652-96	$426.76
932-652-97	$426.76
932-652-98	$426.76
932-652-99	$426.76
932-653-00	$426.76
932-653-01	$426.76
932-653-02	$426.76
932-653-03	$426.76
932-653-04	$426.76
932-653-05	$426.76
932-653-06	$426.76
932-653-07	$426.76

Tustin Unified School District
Community Facilities District No. 97-1
Fiscal Year 2026/2027 Special Tax Roll

Assessor's Parcel Number	Annual Special Tax
932-653-08	$426.76
932-653-09	$426.76
932-653-10	$426.76
932-653-11	$426.76
932-653-12	$426.76
932-653-13	$426.76
932-653-14	$426.76
932-653-15	$426.76
932-653-16	$426.76
932-653-17	$426.76
932-653-18	$426.76
932-653-19	$426.76
932-653-20	$426.76
932-653-21	$426.76
932-653-22	$426.76
932-653-23	$426.76
932-653-24	$426.76
932-653-25	$426.76
932-653-26	$426.76
932-653-27	$426.76
932-653-28	$426.76
932-653-29	$426.76
932-653-30	$426.76
932-653-31	$426.76
932-653-32	$426.76
932-653-33	$426.76
932-653-34	$426.76
932-653-35	$426.76
932-653-36	$426.76
932-653-37	$426.76
932-653-38	$426.76
932-653-39	$426.76
932-653-40	$426.76
932-653-41	$426.76
932-653-42	$426.76
932-653-43	$426.76
932-653-44	$426.76
932-653-45	$426.76
932-653-46	$426.76
932-653-47	$426.76
932-653-48	$426.76

Tustin Unified School District
Community Facilities District No. 97-1
Fiscal Year 2026/2027 Special Tax Roll

Assessor's Parcel Number	Annual Special Tax
932-653-49	$426.76
932-653-50	$426.76
932-653-51	$426.76
932-653-52	$426.76
932-653-53	$426.76
932-653-54	$426.76
932-653-55	$426.76
932-653-56	$426.76
932-653-57	$426.76
932-653-58	$426.76
932-653-59	$426.76
932-653-60	$426.76
932-653-61	$426.76
932-653-62	$426.76
932-653-63	$426.76
932-653-64	$426.76
932-653-65	$426.76
932-653-66	$426.76
932-653-67	$426.76
932-653-68	$426.76
932-653-69	$426.76
934-431-06	$799.56
934-431-07	$799.56
934-431-08	$799.56
934-431-09	$799.56
934-431-10	$799.56
934-431-11	$799.56
934-431-12	$799.56
934-431-13	$799.56
934-431-14	$799.56
934-431-15	$799.56
934-431-16	$799.56
934-431-17	$799.56
934-431-18	$799.56
934-431-19	$799.56
934-431-20	$799.56
934-431-21	$799.56
934-431-22	$799.56
934-431-23	$799.56
934-431-24	$799.56
934-431-25	$799.56

Tustin Unified School District
Community Facilities District No. 97-1
Fiscal Year 2026/2027 Special Tax Roll

Assessor's Parcel Number	Annual Special Tax
934-431-26	$799.56
934-431-27	$799.56
934-431-28	$799.56
934-431-29	$799.56
934-431-30	$799.56
934-431-31	$799.56
934-431-32	$799.56
934-431-33	$799.56
934-431-34	$426.76
934-431-35	$426.76
934-431-36	$426.76
934-431-37	$426.76
934-431-38	$426.76
934-431-39	$426.76
934-431-40	$426.76
934-431-41	$426.76
934-431-42	$426.76
934-431-43	$426.76
934-431-44	$426.76
934-431-45	$426.76
934-431-46	$426.76
934-431-47	$426.76
934-431-48	$426.76
934-431-49	$426.76
934-431-50	$426.76
934-431-51	$426.76
934-431-52	$426.76
934-431-53	$426.76
934-431-54	$426.76
934-431-55	$426.76
934-431-56	$426.76
934-431-57	$426.76
934-431-58	$426.76
934-431-59	$426.76
934-431-60	$426.76
934-431-61	$426.76
934-431-62	$426.76
934-431-63	$426.76
934-431-64	$426.76
934-431-65	$426.76
934-431-66	$426.76

Tustin Unified School District
Community Facilities District No. 97-1
Fiscal Year 2026/2027 Special Tax Roll

Assessor's Parcel Number	Annual Special Tax
934-431-67	$426.76
934-431-68	$426.76
934-431-69	$426.76
934-431-70	$426.76
934-431-71	$426.76
934-431-72	$426.76
934-431-73	$426.76
934-431-74	$426.76
934-431-75	$426.76
934-431-76	$426.76
934-431-77	$426.76
934-431-78	$426.76
934-431-79	$426.76
934-431-80	$426.76
934-431-81	$426.76
934-431-82	$426.76
934-431-83	$426.76
934-431-84	$426.76
934-431-85	$426.76
934-431-86	$426.76
934-431-87	$426.76
934-431-88	$426.76
934-431-89	$426.76
934-431-90	$426.76
934-431-91	$426.76
934-431-92	$426.76
934-431-93	$426.76
934-431-94	$426.76
934-431-95	$426.76
934-431-96	$426.76
934-431-97	$426.76
934-431-98	$426.76
934-431-99	$426.76
934-432-00	$426.76
934-432-01	$426.76
934-432-02	$426.76
934-432-03	$426.76
934-432-04	$426.76
934-432-05	$426.76
934-432-06	$426.76
934-432-07	$426.76

Tustin Unified School District
Community Facilities District No. 97-1
Fiscal Year 2026/2027 Special Tax Roll

Assessor's Parcel Number	Annual Special Tax
934-432-08	$426.76
934-432-09	$426.76
934-432-10	$426.76
934-432-11	$426.76
934-432-12	$426.76
934-432-13	$426.76
934-432-14	$426.76
934-432-15	$426.76
934-432-16	$426.76
934-432-17	$426.76
934-432-18	$426.76
934-432-19	$426.76
934-432-20	$426.76
934-432-21	$426.76
934-432-22	$426.76
934-432-23	$426.76
934-432-24	$426.76
934-432-25	$426.76
934-432-26	$799.56
934-432-27	$799.56
934-432-28	$799.56
934-432-29	$799.56
934-432-30	$799.56
934-432-31	$799.56
934-432-32	$799.56
934-432-33	$799.56
934-432-34	$799.56
934-432-35	$799.56
934-432-36	$799.56
934-432-37	$799.56
934-432-38	$799.56
934-432-39	$799.56
934-432-40	$799.56
934-432-41	$426.76
934-432-42	$426.76
934-432-43	$426.76
934-432-44	$426.76
934-432-45	$426.76
934-432-46	$426.76
934-432-47	$426.76
934-432-48	$426.76

Tustin Unified School District
Community Facilities District No. 97-1
Fiscal Year 2026/2027 Special Tax Roll

Assessor's Parcel Number	Annual Special Tax
934-432-49	$426.76
934-432-50	$426.76
934-432-51	$426.76
934-432-52	$426.76
934-432-53	$426.76
934-432-54	$426.76
934-432-55	$426.76
934-432-56	$426.76
934-432-57	$426.76
934-432-58	$426.76
934-432-59	$426.76
934-432-60	$426.76
934-432-61	$426.76
934-432-62	$799.56
934-432-63	$799.56
934-432-64	$799.56
934-432-65	$799.56
934-432-66	$799.56
934-432-67	$799.56
934-432-68	$799.56
934-432-69	$799.56
934-432-70	$799.56
934-432-71	$799.56
934-432-72	$799.56
934-432-73	$799.56
934-432-74	$799.56
934-432-75	$799.56
934-432-76	$799.56
934-432-77	$799.56
934-432-78	$799.56
934-432-79	$799.56
934-432-80	$799.56
934-432-81	$799.56
934-432-82	$799.56
934-432-83	$799.56
934-432-84	$799.56
934-432-85	$799.56
934-432-86	$799.56
934-432-87	$799.56
934-432-88	$799.56
934-432-89	$799.56

Tustin Unified School District
Community Facilities District No. 97-1
Fiscal Year 2026/2027 Special Tax Roll

Assessor's Parcel Number	Annual Special Tax
934-432-90	$799.56
934-432-91	$799.56
934-432-92	$799.56
934-432-93	$799.56
934-432-94	$799.56
934-432-95	$799.56
934-432-96	$799.56
934-432-97	$799.56
935-455-89	$799.56
935-455-90	$799.56
935-455-91	$799.56
935-455-92	$799.56
935-455-93	$799.56
935-455-94	$799.56
935-455-95	$799.56
935-455-96	$799.56
935-455-97	$799.56
935-455-98	$799.56
935-455-99	$799.56
935-456-00	$799.56
935-456-01	$799.56
935-456-02	$799.56
935-456-03	$799.56
935-456-04	$799.56
935-456-05	$799.56
935-456-06	$799.56
935-456-07	$799.56
935-456-08	$799.56
935-456-09	$799.56
935-456-10	$799.56
935-456-11	$799.56
935-456-12	$799.56
935-456-13	$799.56
935-456-14	$799.56
935-456-15	$799.56
935-456-16	$799.56
935-456-17	$799.56
935-456-18	$799.56
935-456-19	$799.56
935-456-20	$799.56
935-456-21	$799.56

Tustin Unified School District
Community Facilities District No. 97-1
Fiscal Year 2026/2027 Special Tax Roll

Assessor's Parcel Number	Annual Special Tax
935-456-22	$799.56
935-456-23	$799.56
935-456-24	$799.56
935-456-25	$799.56
935-456-26	$799.56
935-456-27	$799.56
935-456-28	$799.56
935-456-29	$799.56
935-456-30	$799.56
935-456-31	$799.56
935-456-32	$799.56
935-456-33	$799.56
935-456-34	$799.56
935-456-35	$799.56
935-456-36	$799.56
935-456-37	$799.56
935-456-38	$799.56
935-456-39	$799.56
935-456-40	$799.56
935-456-41	$799.56
935-456-42	$799.56
935-456-43	$799.56
935-456-44	$799.56
935-456-45	$799.56
935-456-46	$799.56
935-456-47	$799.56
935-456-48	$799.56
935-456-49	$799.56
935-456-50	$799.56
935-456-51	$799.56
935-456-52	$799.56
935-456-53	$799.56
935-456-54	$799.56
935-456-55	$799.56
935-456-56	$799.56
935-456-57	$799.56
935-456-58	$799.56
935-535-79	$426.76
935-535-80	$426.76
935-535-81	$426.76
935-535-82	$426.76

Tustin Unified School District
Community Facilities District No. 97-1
Fiscal Year 2026/2027 Special Tax Roll

Assessor's Parcel Number	Annual Special Tax
935-535-83	$426.76
935-535-84	$426.76
935-535-85	$426.76
935-535-86	$426.76
935-535-87	$426.76
935-535-88	$426.76
935-535-89	$426.76
935-535-90	$426.76
935-535-91	$426.76
935-535-92	$426.76
935-535-93	$426.76
935-535-94	$426.76
935-535-95	$426.76
935-535-96	$426.76
935-535-97	$426.76
935-535-98	$426.76
935-535-99	$426.76
935-536-00	$426.76
935-536-01	$426.76
935-536-02	$426.76
935-536-03	$426.76
935-536-04	$426.76
935-536-05	$426.76
935-536-06	$426.76
935-536-07	$426.76
935-536-08	$426.76
935-536-09	$426.76
935-536-10	$426.76
935-536-11	$426.76
935-536-12	$426.76
935-536-13	$426.76
935-536-14	$426.76
935-536-15	$426.76
935-536-16	$426.76
935-536-17	$426.76
935-536-18	$426.76
935-536-19	$426.76
935-536-20	$426.76
935-536-21	$426.76
935-536-22	$426.76
935-536-23	$426.76

Tustin Unified School District
Community Facilities District No. 97-1
Fiscal Year 2026/2027 Special Tax Roll

Assessor's Parcel Number	Annual Special Tax
935-536-24	$426.76
935-536-25	$426.76
935-536-26	$426.76
935-536-27	$426.76
935-536-28	$426.76
935-536-29	$426.76
935-536-30	$426.76
935-536-31	$426.76
935-536-32	$426.76
935-536-33	$426.76
935-536-34	$426.76
935-536-35	$426.76
935-536-36	$426.76
935-536-37	$426.76
935-536-38	$426.76
935-536-39	$426.76
935-536-40	$426.76
935-536-41	$426.76
935-536-42	$426.76
935-536-43	$426.76
935-536-44	$426.76
935-536-45	$426.76
935-536-46	$426.76
935-536-47	$426.76
935-536-48	$426.76
935-536-49	$426.76
935-536-50	$426.76
935-536-51	$426.76
935-536-52	$426.76
935-536-53	$426.76
935-536-54	$426.76
935-536-55	$426.76
935-536-56	$426.76
935-536-57	$426.76
935-536-58	$426.76
935-536-59	$426.76
935-536-60	$426.76
935-536-61	$426.76
935-536-62	$426.76
935-536-63	$426.76
935-536-64	$426.76

Tustin Unified School District
Community Facilities District No. 97-1
Fiscal Year 2026/2027 Special Tax Roll

Assessor's Parcel Number	Annual Special Tax
935-536-65	$426.76
935-536-66	$426.76
935-536-67	$426.76
935-536-68	$426.76
935-536-69	$426.76
935-536-70	$426.76
935-536-71	$426.76
935-536-72	$426.76
935-536-73	$426.76
935-536-74	$426.76
935-536-75	$426.76
935-536-76	$426.76
935-536-77	$426.76
935-536-78	$426.76
935-536-79	$426.76
935-536-80	$426.76
935-536-81	$426.76
935-536-82	$426.76
935-536-83	$426.76
935-536-84	$426.76
935-536-85	$426.76
935-536-86	$426.76
935-536-87	$426.76
935-536-88	$426.76
935-536-89	$426.76
935-536-90	$426.76
935-536-91	$426.76
935-536-92	$426.76
935-536-93	$426.76
935-536-94	$426.76
935-536-95	$426.76
935-536-96	$426.76
935-536-97	$426.76
935-536-98	$426.76
935-536-99	$426.76
935-537-00	$426.76
935-537-01	$426.76
935-537-02	$426.76
935-537-03	$426.76
935-537-04	$426.76
935-537-05	$426.76

Tustin Unified School District
Community Facilities District No. 97-1
Fiscal Year 2026/2027 Special Tax Roll

Assessor's Parcel Number	Annual Special Tax
935-537-06	$426.76
935-537-20	$426.76
935-537-21	$426.76
935-537-22	$426.76
935-537-23	$426.76
935-537-24	$426.76
935-537-25	$426.76
935-537-26	$426.76
935-537-27	$426.76
935-537-28	$426.76
935-537-29	$426.76
935-537-30	$426.76
935-537-31	$426.76
935-537-32	$426.76
935-537-33	$426.76
935-537-34	$426.76
935-537-35	$426.76
935-537-36	$426.76
935-537-37	$426.76
935-537-38	$426.76
935-537-39	$426.76
935-537-40	$426.76
935-537-41	$426.76
935-537-42	$426.76
935-537-43	$426.76
935-537-44	$426.76
935-537-45	$426.76
935-537-46	$426.76
935-537-47	$426.76
935-537-48	$426.76
935-537-49	$426.76
935-537-50	$426.76
935-537-51	$426.76
935-537-52	$426.76
935-537-53	$426.76
935-537-54	$426.76
935-537-55	$426.76
935-537-56	$426.76
935-537-57	$426.76
935-537-58	$426.76
935-537-59	$426.76

Tustin Unified School District
Community Facilities District No. 97-1
Fiscal Year 2026/2027 Special Tax Roll

Assessor's Parcel Number	Annual Special Tax
935-537-60	$426.76
935-537-61	$426.76
935-537-62	$426.76
935-537-63	$426.76
935-537-64	$426.76
935-537-65	$426.76
935-537-66	$426.76
935-537-67	$426.76
935-537-68	$426.76
935-537-69	$426.76
935-537-70	$426.76
935-537-71	$426.76
935-537-72	$426.76
935-537-73	$426.76
935-537-74	$426.76
935-537-75	$426.76
935-537-76	$426.76
935-537-77	$426.76
935-537-78	$426.76
935-537-79	$426.76
935-537-80	$426.76
935-537-81	$426.76
935-537-82	$426.76
935-537-83	$426.76
935-537-84	$426.76
935-537-85	$426.76
935-537-86	$426.76
935-537-87	$426.76
935-537-88	$426.76
935-537-89	$426.76
935-537-90	$426.76
935-537-91	$426.76
935-537-92	$426.76
935-537-93	$426.76
935-537-94	$426.76
935-537-95	$426.76
935-537-96	$426.76
935-537-97	$426.76
935-537-98	$426.76
935-537-99	$426.76
935-538-00	$426.76

Tustin Unified School District
Community Facilities District No. 97-1
Fiscal Year 2026/2027 Special Tax Roll

Assessor's Parcel Number	Annual Special Tax
935-538-01	$426.76
935-538-02	$426.76
935-538-03	$426.76
935-538-04	$426.76
935-538-05	$426.76
935-538-06	$426.76
935-538-07	$426.76
935-538-08	$426.76
935-538-09	$426.76
935-538-10	$426.76
935-538-11	$426.76
935-538-12	$426.76
935-538-13	$426.76
935-538-14	$426.76
935-538-15	$426.76
935-538-16	$426.76
935-538-17	$426.76
935-538-18	$426.76
935-538-19	$426.76
935-538-20	$426.76
935-538-21	$426.76
935-538-22	$426.76
935-538-23	$426.76
935-538-24	$426.76
935-538-25	$426.76
935-538-26	$426.76
935-538-27	$426.76
935-538-28	$426.76
935-538-29	$426.76
935-538-30	$426.76
935-538-31	$426.76
935-538-32	$426.76
935-538-33	$426.76
935-538-34	$426.76
935-538-35	$426.76
935-538-36	$426.76
935-538-37	$426.76
935-538-38	$426.76
935-538-39	$426.76
935-538-40	$426.76
935-538-41	$426.76

Tustin Unified School District
Community Facilities District No. 97-1
Fiscal Year 2026/2027 Special Tax Roll

Assessor's Parcel Number	Annual Special Tax
935-538-42	$426.76
935-538-43	$426.76
935-538-44	$426.76
935-538-45	$426.76
935-538-46	$426.76
935-538-47	$426.76
935-538-48	$426.76
935-538-49	$426.76
937-012-01	$426.76
937-012-02	$426.76
937-012-03	$426.76
937-012-04	$426.76
937-012-05	$426.76
937-012-06	$426.76
937-012-07	$426.76
937-012-08	$426.76
937-012-09	$426.76
937-012-10	$426.76
937-012-11	$426.76
937-012-12	$426.76
937-012-13	$426.76
937-012-14	$426.76
937-012-15	$426.76
937-012-16	$426.76
937-012-17	$426.76
937-012-18	$426.76
937-012-19	$426.76
937-012-20	$426.76
937-012-21	$426.76
937-012-22	$426.76
937-012-23	$426.76
937-012-24	$426.76
937-012-25	$426.76
937-012-26	$426.76
937-012-27	$426.76
937-012-28	$426.76
937-012-29	$426.76
937-012-30	$426.76
937-012-31	$426.76
937-012-32	$426.76
937-012-33	$426.76

Tustin Unified School District
Community Facilities District No. 97-1
Fiscal Year 2026/2027 Special Tax Roll

Assessor's Parcel Number	Annual Special Tax
937-012-34	$426.76
937-012-35	$426.76
937-012-36	$426.76
937-012-37	$426.76
937-012-38	$426.76
937-012-39	$426.76
937-012-40	$426.76
937-012-41	$426.76
937-012-42	$426.76
937-012-43	$426.76
937-012-44	$426.76
937-012-45	$426.76
937-012-46	$426.76
937-012-47	$426.76
937-012-48	$426.76
937-012-49	$426.76
937-012-50	$426.76
937-012-51	$426.76
937-012-52	$426.76
937-012-53	$426.76
937-012-54	$426.76
937-012-55	$426.76
937-012-56	$426.76
937-012-57	$426.76
937-012-58	$426.76
937-012-59	$426.76
937-012-60	$426.76
937-012-61	$426.76
937-012-62	$426.76
937-012-63	$426.76
937-012-64	$426.76
937-012-65	$426.76
937-012-66	$426.76
937-012-67	$426.76
937-012-68	$426.76
937-012-69	$426.76
937-012-75	$799.56
937-012-76	$799.56
937-012-77	$799.56
937-012-78	$799.56
937-012-79	$799.56

Tustin Unified School District
Community Facilities District No. 97-1
Fiscal Year 2026/2027 Special Tax Roll

Assessor's Parcel Number	Annual Special Tax
937-012-80	$799.56
937-012-81	$799.56
937-012-82	$799.56
937-012-83	$799.56
937-012-84	$799.56
937-012-85	$799.56
937-012-86	$799.56
937-012-87	$799.56
937-012-88	$799.56
937-012-89	$799.56
937-012-90	$799.56
937-012-91	$799.56
937-012-92	$799.56
937-012-93	$799.56
937-012-94	$799.56
937-012-95	$799.56
937-012-96	$799.56
937-012-97	$799.56
937-012-98	$799.56
937-012-99	$799.56
937-013-00	$799.56
937-013-01	$799.56
937-013-02	$799.56
937-013-03	$799.56
937-013-04	$799.56
937-013-05	$799.56
937-013-06	$799.56
937-013-07	$799.56
937-013-08	$799.56
937-013-09	$799.56
937-013-10	$799.56
937-013-11	$799.56
937-013-12	$799.56
937-013-13	$799.56
937-013-14	$799.56
937-013-15	$799.56
937-013-16	$799.56
937-013-17	$799.56
937-013-18	$799.56
937-013-19	$799.56
937-013-20	$799.56

Tustin Unified School District
Community Facilities District No. 97-1
Fiscal Year 2026/2027 Special Tax Roll

Assessor's Parcel Number	Annual Special Tax
937-013-21	$799.56
937-013-22	$799.56
937-013-23	$799.56
937-013-24	$799.56
937-013-25	$799.56
937-013-26	$799.56
937-013-27	$799.56
937-013-28	$799.56
937-013-29	$799.56
937-013-30	$799.56
937-013-31	$799.56
937-013-32	$799.56
937-013-33	$799.56
937-013-34	$799.56
937-013-35	$799.56
937-013-36	$799.56
937-013-37	$799.56
937-013-38	$799.56
937-013-39	$799.56
937-013-40	$799.56
937-013-41	$799.56
937-013-42	$799.56
937-013-43	$799.56
937-013-44	$799.56
937-013-45	$799.56
937-013-46	$799.56
937-013-47	$799.56
937-013-48	$799.56
937-013-49	$799.56
937-013-50	$799.56
937-013-51	$799.56
937-013-52	$799.56
937-013-53	$799.56
937-013-54	$799.56
937-013-55	$799.56
937-013-56	$799.56
937-013-57	$799.56
937-013-58	$799.56
937-013-59	$799.56
937-013-60	$799.56
937-013-61	$799.56

Tustin Unified School District
Community Facilities District No. 97-1
Fiscal Year 2026/2027 Special Tax Roll

Assessor's Parcel Number	Annual Special Tax
937-013-62	$799.56
937-013-63	$799.56
937-013-64	$799.56
937-013-65	$799.56
937-013-66	$799.56
937-013-67	$799.56
937-013-68	$799.56
937-013-69	$799.56
937-013-70	$799.56
937-013-71	$799.56
937-013-72	$799.56
937-013-73	$799.56
937-013-74	$799.56
937-013-75	$799.56
937-013-76	$799.56
937-013-77	$799.56
937-013-78	$799.56
937-013-79	$799.56
937-013-80	$799.56
937-013-81	$799.56
937-013-82	$799.56
937-013-83	$799.56
937-013-84	$799.56
937-013-85	$799.56
937-013-86	$799.56
937-013-87	$799.56
937-013-88	$799.56
937-013-89	$799.56
937-013-90	$799.56
938-370-74	$426.76
938-370-75	$426.76
938-370-76	$426.76
938-370-77	$426.76
938-370-78	$426.76
938-370-79	$426.76
938-370-80	$426.76
938-370-81	$426.76
938-370-82	$426.76
938-370-83	$426.76
938-370-84	$426.76
938-370-85	$426.76

Tustin Unified School District
Community Facilities District No. 97-1
Fiscal Year 2026/2027 Special Tax Roll

Assessor's Parcel Number	Annual Special Tax
938-370-86	$426.76
938-370-87	$426.76
938-370-88	$426.76
938-370-89	$426.76
938-370-90	$426.76
938-370-91	$426.76
938-370-92	$426.76
938-370-93	$426.76
938-370-94	$426.76
938-370-95	$426.76
938-370-96	$426.76
938-370-97	$426.76
938-370-98	$426.76
938-370-99	$426.76
938-371-00	$426.76
938-371-01	$426.76
938-371-02	$426.76
938-371-03	$426.76
938-371-04	$426.76
938-371-05	$426.76
938-371-06	$426.76
938-371-07	$426.76
938-371-08	$426.76
938-371-09	$426.76
938-371-10	$426.76
938-371-11	$426.76
938-371-12	$426.76
938-371-13	$426.76
938-371-14	$426.76
938-371-15	$426.76
938-371-16	$426.76
938-371-17	$426.76
938-371-18	$426.76
938-371-19	$426.76
938-371-20	$426.76
938-371-21	$426.76
938-371-22	$426.76
938-371-23	$426.76
938-371-24	$426.76
938-371-25	$426.76
938-371-26	$426.76

Tustin Unified School District
Community Facilities District No. 97-1
Fiscal Year 2026/2027 Special Tax Roll

Assessor's Parcel Number	Annual Special Tax
938-371-27	$426.76
938-371-28	$426.76
938-371-29	$426.76
938-371-30	$426.76
938-371-31	$426.76
938-371-32	$426.76
938-371-33	$426.76
938-371-34	$426.76
938-371-35	$426.76
938-371-36	$426.76
938-371-37	$426.76
938-371-38	$426.76
938-371-39	$426.76
938-371-40	$426.76
938-371-41	$426.76
938-371-42	$426.76
938-371-43	$426.76
938-371-44	$426.76
938-371-45	$426.76
938-371-46	$426.76
938-371-47	$426.76
938-371-48	$426.76
938-371-49	$426.76
938-371-50	$426.76
938-371-51	$426.76
938-371-52	$426.76
938-371-53	$426.76
938-371-54	$426.76
938-371-55	$426.76
938-371-56	$426.76
938-371-57	$426.76
938-371-58	$426.76
938-371-59	$426.76
938-371-60	$426.76
938-371-61	$426.76
938-371-62	$426.76
938-371-63	$426.76
938-371-64	$426.76
938-371-65	$426.76
938-371-66	$426.76
938-371-67	$426.76

Tustin Unified School District
Community Facilities District No. 97-1
Fiscal Year 2026/2027 Special Tax Roll

Assessor's Parcel Number	Annual Special Tax
938-371-68	$426.76
938-371-69	$426.76
938-371-70	$426.76
938-371-71	$426.76
938-371-72	$426.76
938-371-73	$426.76
938-371-74	$426.76
938-371-75	$426.76
938-371-76	$426.76
938-371-77	$426.76
938-371-78	$426.76
938-371-79	$426.76
938-371-80	$426.76
938-371-81	$426.76
938-371-82	$426.76
938-371-83	$426.76
938-371-84	$426.76
938-371-85	$426.76
938-371-86	$426.76
938-371-87	$426.76
938-371-88	$426.76
938-371-89	$426.76
938-371-90	$426.76
938-371-91	$426.76
938-371-92	$426.76
938-371-93	$426.76
938-371-94	$426.76
938-371-95	$426.76
938-371-96	$426.76
938-371-97	$426.76
938-371-98	$426.76
938-371-99	$426.76
938-372-00	$426.76
938-372-01	$426.76
938-372-02	$426.76
938-372-03	$426.76
938-372-04	$426.76
938-372-05	$426.76
938-372-06	$426.76
938-372-07	$426.76
938-372-08	$426.76

Tustin Unified School District
Community Facilities District No. 97-1
Fiscal Year 2026/2027 Special Tax Roll

Assessor's Parcel Number	Annual Special Tax
938-372-09	$426.76
938-372-10	$426.76
938-372-11	$426.76
938-372-12	$426.76
938-372-13	$426.76
938-372-14	$426.76
938-372-15	$426.76
938-372-16	$426.76
938-372-17	$426.76
938-372-18	$426.76
938-372-19	$426.76
938-372-20	$426.76
938-372-26	$426.76
938-372-27	$426.76
938-372-28	$426.76
938-372-29	$426.76
938-372-30	$426.76
938-372-31	$426.76
938-372-32	$426.76
938-372-33	$426.76
938-372-34	$426.76
938-372-35	$426.76
938-372-36	$426.76
938-372-37	$426.76
938-372-38	$426.76
938-372-39	$426.76
938-372-40	$426.76
938-372-41	$426.76
938-372-42	$426.76
938-372-43	$426.76
938-372-44	$426.76
938-372-45	$426.76
938-372-46	$426.76
938-372-47	$426.76
938-372-48	$426.76
938-372-49	$426.76
938-372-50	$426.76
938-372-51	$426.76
938-372-52	$426.76
938-372-53	$426.76
938-372-54	$426.76

Tustin Unified School District
Community Facilities District No. 97-1
Fiscal Year 2026/2027 Special Tax Roll

Assessor's Parcel Number	Annual Special Tax
938-372-55	$426.76
938-372-56	$426.76
938-372-57	$426.76
938-372-58	$426.76
938-372-59	$426.76
938-372-60	$426.76
938-372-61	$426.76
938-372-62	$426.76
938-372-63	$426.76
938-372-64	$426.76
938-372-65	$426.76
938-372-66	$426.76
938-372-67	$426.76
938-372-68	$426.76
938-372-69	$426.76
938-372-70	$426.76
938-372-71	$426.76
938-372-72	$426.76
938-372-73	$426.76
938-372-74	$426.76
938-372-75	$426.76
938-372-76	$426.76
938-372-77	$426.76
938-372-78	$426.76
938-372-79	$426.76
938-372-80	$426.76
938-372-81	$426.76
938-372-82	$426.76
938-372-83	$426.76
938-372-84	$426.76
938-372-85	$426.76
938-372-86	$426.76
938-372-87	$426.76
938-372-88	$426.76
938-372-89	$426.76
938-372-90	$426.76
938-372-91	$426.76
938-372-92	$426.76
938-372-93	$426.76
938-372-94	$426.76
938-372-95	$426.76

Tustin Unified School District
Community Facilities District No. 97-1
Fiscal Year 2026/2027 Special Tax Roll

Assessor's Parcel Number	Annual Special Tax
938-372-96	$426.76
938-372-97	$426.76
938-372-98	$426.76
938-372-99	$426.76
938-373-00	$426.76
938-373-01	$426.76
938-373-02	$426.76
938-373-03	$426.76
938-373-04	$426.76
938-373-05	$426.76
938-373-06	$426.76
938-373-07	$426.76
938-373-08	$426.76
938-373-09	$426.76
938-373-10	$426.76
938-373-11	$426.76
938-373-12	$426.76
938-373-13	$426.76
938-373-14	$426.76
938-373-15	$426.76
938-373-16	$426.76
938-373-17	$426.76
938-373-18	$426.76
938-373-19	$426.76
938-373-20	$426.76
938-373-21	$426.76
938-373-22	$426.76
938-373-23	$426.76
938-373-24	$426.76
938-373-25	$426.76
938-373-26	$426.76
938-373-27	$426.76
938-373-28	$426.76
938-373-29	$426.76
938-373-30	$426.76
938-373-31	$426.76
938-373-32	$426.76
938-373-33	$426.76
938-373-34	$426.76
938-373-35	$426.76
938-373-36	$426.76

Tustin Unified School District
Community Facilities District No. 97-1
Fiscal Year 2026/2027 Special Tax Roll

Assessor's Parcel Number	Annual Special Tax
938-373-37	$426.76
938-373-38	$426.76
938-373-39	$426.76
938-373-40	$426.76
938-373-41	$426.76
938-373-42	$426.76
938-373-43	$426.76
938-373-44	$426.76
938-373-45	$426.76
938-373-46	$426.76
938-373-47	$426.76
938-373-48	$426.76
938-373-49	$426.76
938-373-50	$426.76
938-373-51	$426.76
938-373-52	$426.76
939-045-22	$426.76
939-045-23	$426.76
939-045-24	$426.76
939-045-25	$426.76
939-045-26	$426.76
939-045-27	$426.76
939-045-28	$426.76
939-045-29	$426.76
939-045-30	$426.76
939-045-31	$426.76
939-045-32	$426.76
939-045-33	$426.76
939-045-34	$426.76
939-045-35	$426.76
939-045-36	$426.76
939-045-37	$426.76
939-045-38	$426.76
939-045-39	$426.76
939-045-40	$426.76
939-045-41	$426.76
939-045-42	$426.76
939-045-43	$426.76
939-045-44	$426.76
939-045-45	$426.76
939-045-46	$426.76

Tustin Unified School District
Community Facilities District No. 97-1
Fiscal Year 2026/2027 Special Tax Roll

Assessor's Parcel Number	Annual Special Tax
939-045-47	$426.76
939-045-48	$426.76
939-045-49	$426.76
939-045-50	$426.76
939-045-51	$426.76
939-045-52	$426.76
939-045-53	$426.76
939-045-54	$426.76
939-045-55	$426.76
939-045-56	$426.76
939-045-57	$426.76
939-045-58	$426.76
939-045-59	$426.76
939-045-60	$426.76
939-045-61	$426.76
939-045-62	$426.76
939-045-63	$426.76
939-045-64	$426.76
939-045-65	$426.76
939-045-66	$426.76
939-045-67	$426.76
939-045-68	$426.76
939-045-69	$426.76
939-045-70	$426.76
939-045-71	$426.76
939-045-72	$426.76
939-045-73	$426.76
939-045-74	$426.76
939-045-75	$426.76
939-045-76	$426.76
939-045-77	$426.76
939-045-78	$426.76
939-045-79	$426.76
939-045-80	$426.76
939-045-81	$426.76
939-045-82	$426.76
939-045-83	$426.76
939-045-84	$426.76
939-045-85	$426.76
939-045-86	$426.76
939-045-87	$426.76

Tustin Unified School District
Community Facilities District No. 97-1
Fiscal Year 2026/2027 Special Tax Roll

Assessor's Parcel Number	Annual Special Tax
939-045-88	$426.76
939-045-89	$426.76
939-045-90	$426.76
939-045-91	$426.76
939-045-92	$426.76
939-045-93	$426.76
939-045-94	$426.76
939-045-95	$426.76
939-045-96	$426.76
939-045-97	$426.76
939-045-98	$426.76
939-045-99	$426.76
939-046-00	$426.76
939-046-01	$426.76
939-046-02	$426.76
939-046-03	$426.76
939-046-04	$426.76
939-046-05	$426.76
939-046-06	$426.76
939-046-07	$426.76
939-046-08	$426.76
939-046-09	$426.76
939-046-10	$426.76
939-046-11	$426.76
939-046-12	$426.76
939-046-13	$426.76
939-046-14	$426.76
939-046-15	$426.76
939-046-16	$426.76
939-046-17	$426.76
939-046-18	$426.76
939-046-19	$426.76
939-046-20	$426.76
939-046-21	$426.76
939-046-22	$426.76
939-046-23	$426.76
939-046-24	$426.76
939-046-25	$426.76
939-046-26	$426.76
939-046-27	$426.76
939-046-28	$426.76

Tustin Unified School District
Community Facilities District No. 97-1
Fiscal Year 2026/2027 Special Tax Roll

Assessor's Parcel Number	Annual Special Tax
939-046-29	$426.76
939-046-30	$426.76
939-046-31	$426.76
939-046-32	$426.76
939-046-33	$426.76
939-046-34	$426.76
939-046-35	$426.76
939-046-36	$426.76
939-046-37	$426.76
939-046-38	$426.76
939-046-39	$426.76
939-046-40	$426.76
939-046-41	$426.76
939-046-42	$426.76
939-046-43	$426.76
939-046-44	$426.76
939-046-45	$426.76
939-046-46	$426.76
939-046-47	$426.76
939-046-48	$426.76
939-046-49	$426.76
939-046-50	$426.76
939-046-51	$426.76
939-046-52	$426.76
939-046-53	$426.76
939-046-54	$426.76
939-046-55	$426.76
939-046-56	$426.76
939-046-57	$426.76
939-046-58	$426.76
939-046-59	$426.76
939-046-60	$426.76
939-046-61	$426.76
939-046-62	$426.76
939-046-63	$426.76
939-046-64	$426.76
939-046-65	$426.76
939-046-66	$426.76
939-046-67	$426.76
939-046-68	$426.76
939-046-69	$426.76

Tustin Unified School District
Community Facilities District No. 97-1
Fiscal Year 2026/2027 Special Tax Roll

Assessor's Parcel Number	Annual Special Tax
939-046-70	$426.76
939-046-71	$426.76
939-046-72	$426.76
939-046-73	$426.76
Total Parcels	**5,744**
Total Taxable Parcels	**4,696**
Total Annual Special Tax	**$5,847,858.52**