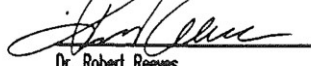



# AMENDED BOUNDARIES OF POWAY UNIFIED SCHOOL DISTRICT COMMUNITY FACILITIES DISTRICT NO. 2 (Subarea IV - Torrey Highlands) SAN DIEGO COUNTY STATE OF CALIFORNIA

(1) Filed in the office of the Secretary to the Board of Education this 15th day of December, 1997.

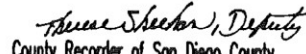
  
Dr. Robert Reeves  
Secretary of the Board of Education

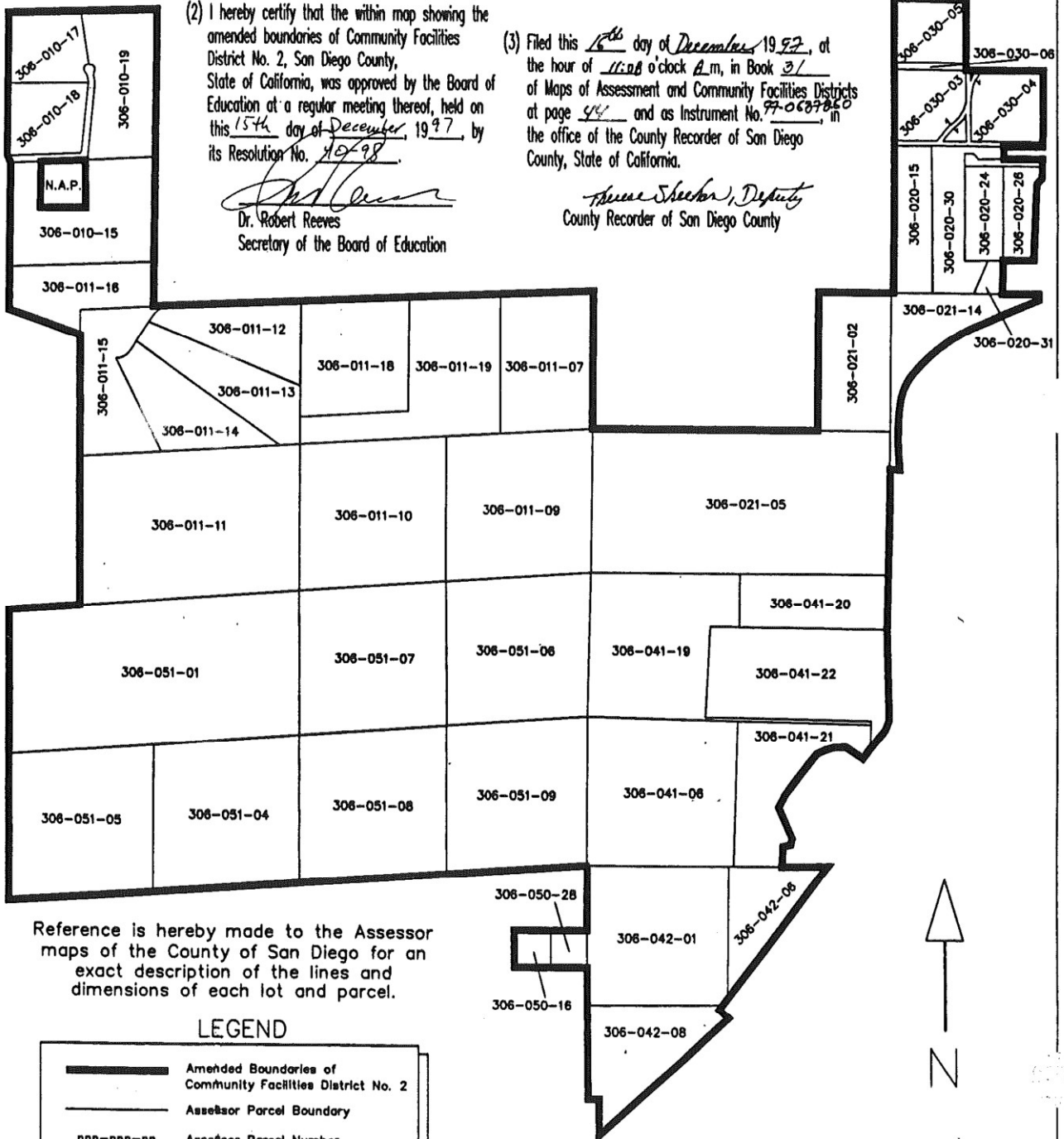
This map amends the boundary map for Poway Unified School District Community Facilities District No. 2, San Diego County, State of California, prior recorded at Book 31 of Maps of Assessment and Community Facilities Districts at page 36, as Document No. 1997-0540163, in the office of the County Recorder for the County of San Diego, State of California.

(2) I hereby certify that the within map showing the amended boundaries of Community Facilities District No. 2, San Diego County, State of California, was approved by the Board of Education at a regular meeting thereof, held on this 15th day of December, 1997, by its Resolution No. 1098.

  
Dr. Robert Reeves  
Secretary of the Board of Education




(3) Filed this 16th day of December, 1997, at the hour of 11:08 o'clock A.m, in Book 31 of Maps of Assessment and Community Facilities Districts at page 44 and as Instrument No. 97-0607860, in the office of the County Recorder of San Diego County, State of California.

  
James Sheehan, Deputy  
County Recorder of San Diego County



Reference is hereby made to the Assessor maps of the County of San Diego for an exact description of the lines and dimensions of each lot and parcel.

**LEGEND**

	Amended Boundaries of Community Facilities District No. 2
	Assessor Parcel Boundary
	Assessor Parcel Number