





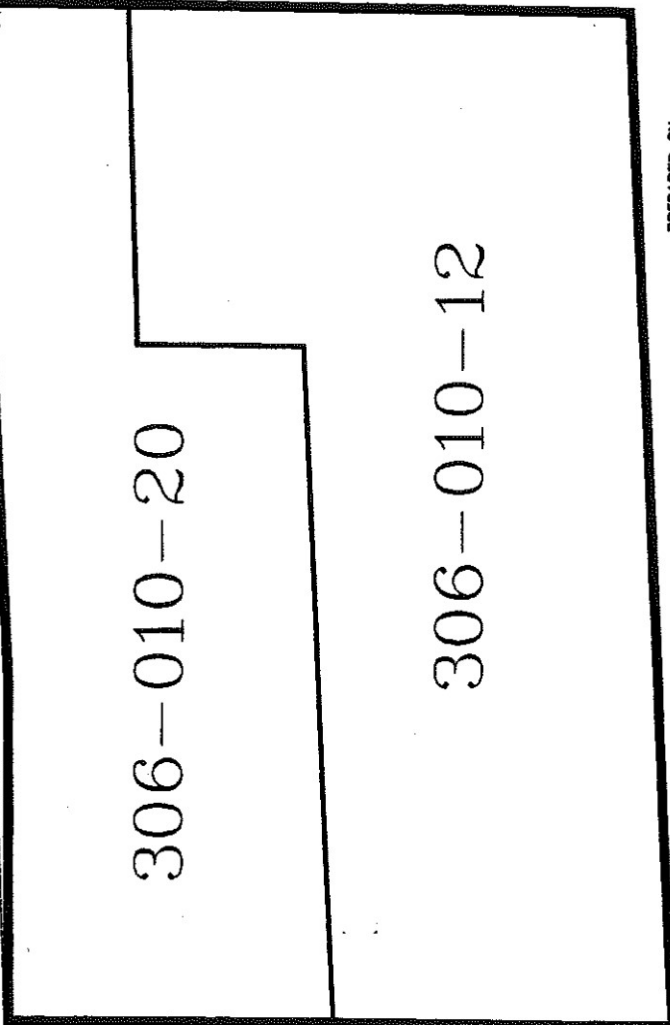
PROPOSED BOUNDARIES OF
POWAY UNIFIED SCHOOL DISTRICT
COMMUNITY FACILITIES DISTRICT NO. 7
(FAIRBANKS HIGHLANDS)
SAN DIEGO COUNTY
STATE OF CALIFORNIA

Reference is hereby made to the Assessor maps of the County of San Diego for an exact description of the lines and dimensions of each lot and parcel.


LEGEND

| | |
|---|--|
|  | Proposed Boundaries of Community Facilities District No. 7 |
|  | Section Lines for T14S-R3W |
|  | Roadway |
|  | 306-010- 12 Assessor Parcel Number |


3 2
10 11
2 1
11 12



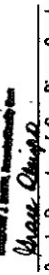
(1) Filed in the office of the Secretary to the Board of Education this 29th day of JUNE, 1998.


Dr. Robert Reeves
Secretary of the Board of Education

(2) I hereby certify that the within map showing the proposed boundaries of Community Facilities District No. 7, San Diego County, State of California, was approved by the Board of Education at a regular meeting thereof, held on this 29th day of JUNE, 1998, by its Resolution No. 110-98.


Dr. Robert Reeves
Secretary of the Board of Education

(3) Filed this 3rd day of JULY, 1998, at the hour of 2:42 o'clock A.M., in Book 32 of Maps of Assessment and Community Facilities Districts at page 36 and as Instrument No. 98-0000 in the office of the County Recorder of San Diego County, State of California.


County Recorder of San Diego County

PREPARED BY
DAVID TAUSSIG & ASSOCIATES, INC.