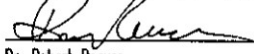



PROPOSED BOUNDARIES OF
POWAY UNIFIED SCHOOL DISTRICT
COMMUNITY FACILITIES DISTRICT NO. 6
(4S Ranch)
SAN DIEGO COUNTY
STATE OF CALIFORNIA

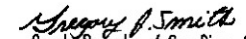
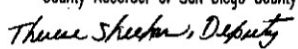
(1) Filed in the office of the Secretary to the Board of Education this 17th day of February, 1978.

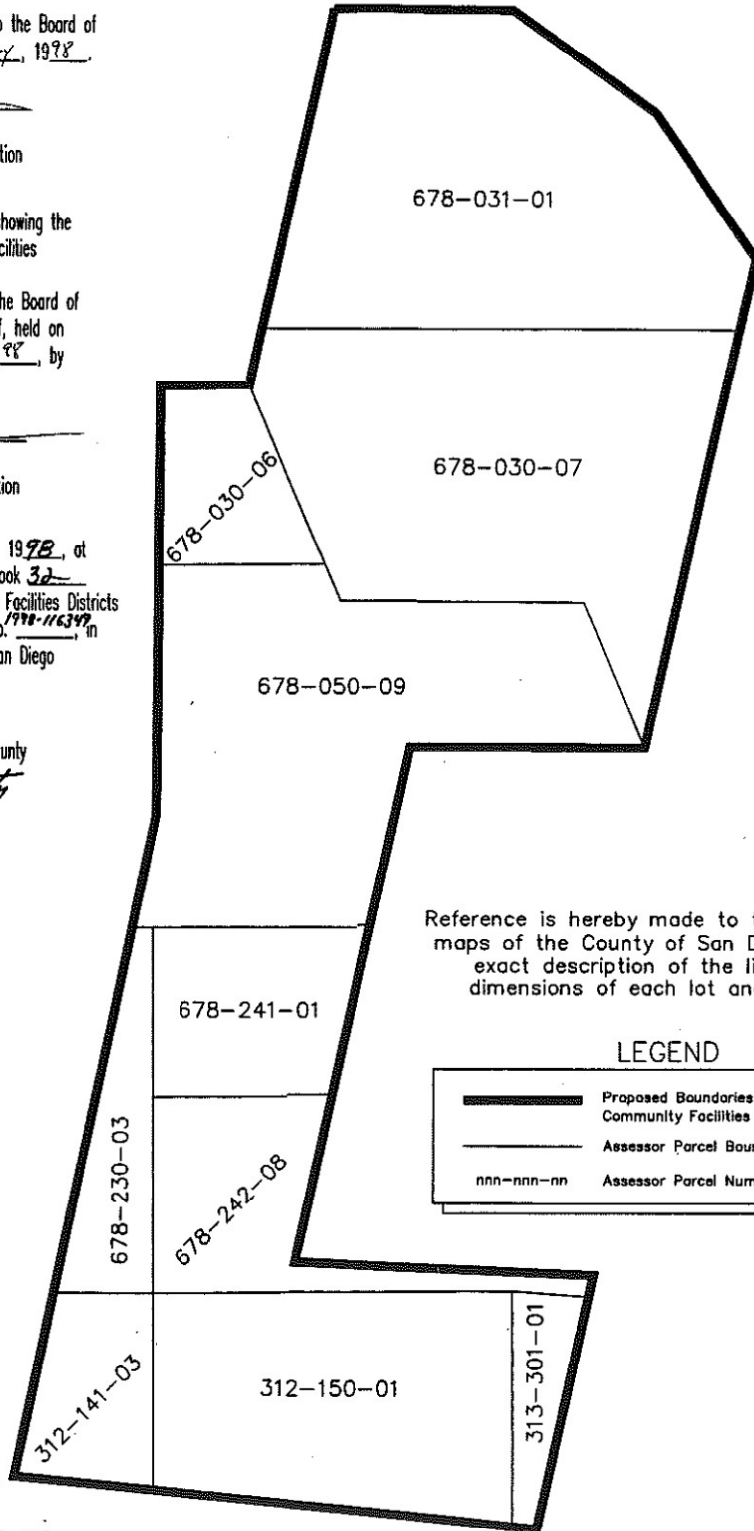

Dr. Robert Reeves
Secretary of the Board of Education

(2) I hereby certify that the within map showing the proposed boundaries of Community Facilities District No. 6, San Diego County, State of California, was approved by the Board of Education at a regular meeting thereof, held on this 17th day of February, 1978, by its Resolution No. 63-98.


Dr. Robert Reeves
Secretary of the Board of Education




(3) Filed this 9th day of March, 1978, at the hour of 1:07 o'clock P.M., in Book 32 of Maps of Assessment and Community Facilities Districts at page 12 and as Instrument No. 1978-116399, in the office of the County Recorder of San Diego County, State of California.


County Recorder of San Diego County

Thane Shook, Deputy



Reference is hereby made to the Assessor maps of the County of San Diego for an exact description of the lines and dimensions of each lot and parcel.

LEGEND

	Proposed Boundaries of Community Facilities District No. 6
	Assessor Parcel Boundary
	Assessor Parcel Number