

PHASE I
BERNARDO LAKES




SHEET 1 OF 1

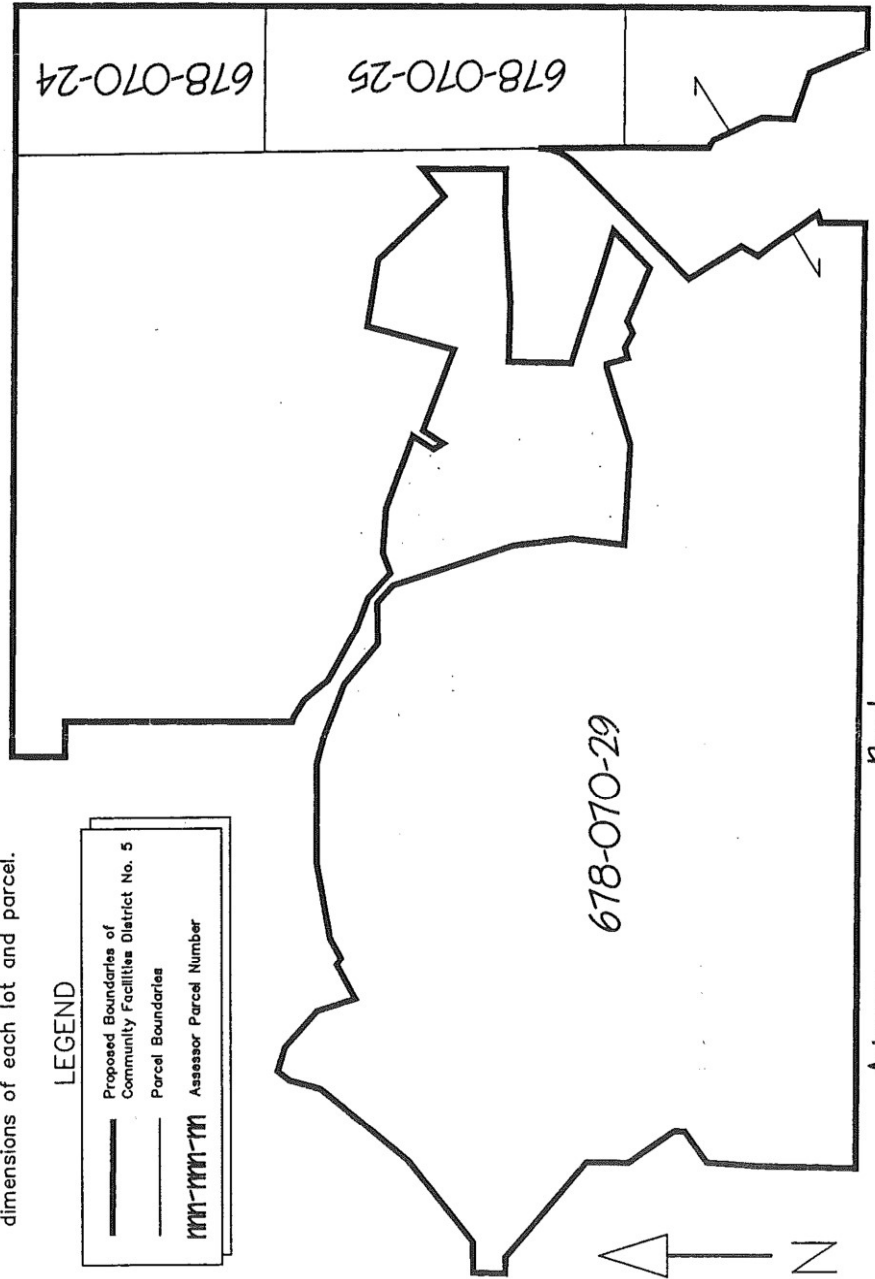
PROPOSED BOUNDARIES OF

POWAY UNIFIED SCHOOL DISTRICT
COMMUNITY FACILITIES DISTRICT NO. 5
SAN DIEGO COUNTY
STATE OF CALIFORNIA

Reference is hereby made to the Assessor maps of the County of San Diego for an exact description of the lines and dimensions of each lot and parcel.

LEGEND

	Proposed Boundaries of Community Facilities District No. 5
	Parcel Boundaries
	Assessor Parcel Number



(1) Filed in the office of the Secretary to the Board of Education this ___ day of ___, 19__.

Dr. Robert Reeves
Secretary of the Board of Education

(2) I hereby certify that the within map showing the proposed boundaries of Community Facilities District No. 5, San Diego County, State of California, was approved by the Board of Education at a regular meeting thereof, held on this ___ day of ___, 19__, by its Resolution No. _____.

Dr. Robert Reeves
Secretary of the Board of Education

(3) Filed this ___ day of ___, 19__ at the hour of ___ o'clock __m, in Book ___ of Maps of Assessment and Community Facilities Districts at page ___ and as Instrument No. ___ in the office of the County Recorder of San Diego County, State of California.

County Recorder of San Diego County

PREPARED BY
DAVID TAUSSIG & ASSOCIATES, INC.