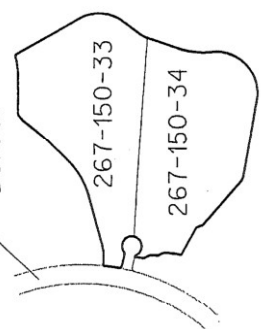
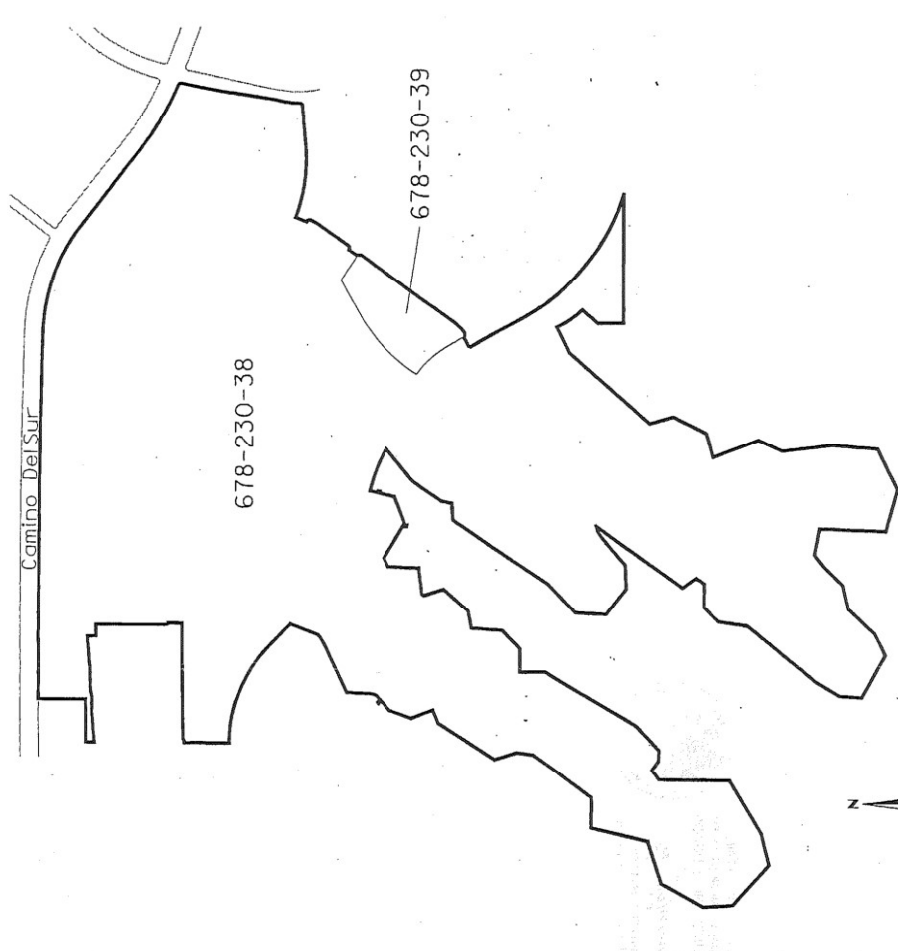
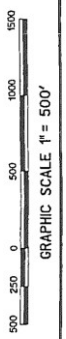


PROPOSED BOUNDARIES OF  
POWAY UNIFIED SCHOOL DISTRICT  
COMMUNITY FACILITIES DISTRICT NO. 15  
(Del Sur East)  
SAN DIEGO COUNTY  
STATE OF CALIFORNIA



LEGEND

—	Boundaries of Community Facilities District No. 15 (Del Sur East)
000-000-00	San Diego County Assessor's Parcel Number



(1) Filed in the office of the Secretary to the Board of Education this 26<sup>th</sup> day of November, 2012.

*Joseph D. Dineen*  
Secretary to the Board of Education

(2) I hereby certify that the within map showing the boundaries of Community Facilities District No. 15 (Del Sur East), San Diego County, State of California, was approved by the Board of Education of the Poway Unified School District at a regular meeting thereof, held on this 13<sup>th</sup> day of November, 2012, by its Resolution No. 18, 2012.

*Joseph Collins*  
Secretary to the Board of Education

(3) Filed this 26<sup>th</sup> day of November, 2012, at the hour of 3:49 o'clock P.m., in Book 43 of Maps of Assessment and Community Facilities Districts of page 91 and as Instrument No. 2-0734511, in the office of the County Recorder of San Diego County, State of California.

*Cheryl L. Frymora*  
County Recorder of San Diego County  
Ernest J. Dronenburg, Jr.

Reference is hereby made to the Assessor maps of the County of San Diego for an exact description of the lines and dimensions of each lot and parcel.

**RICK**  
ENGINEERING COMPANY  
San Diego

520 FRANKS ROAD  
SAN DIEGO, CA 92110  
619.291.0707  
(FAX) 619.291.4165

1-887-57  
rickengineering.com  
Phone Fax