

PROPOSED BOUNDARIES OF  
POWAY UNIFIED SCHOOL DISTRICT  
IMPROVEMENT AREA NO. 1 OF  
COMMUNITY FACILITIES DISTRICT NO. 2  
SAN DIEGO COUNTY  
STATE OF CALIFORNIA

THE ORIGINAL OF THIS DOCUMENT  
WAS RECORDED ON OCT 22, 2009  
DOCUMENT NUMBER 2009-0586878  
DAVID L. BUTLER, COUNTY RECORDER  
SAN DIEGO COUNTY RECORDERS OFFICE  
TIME 12:20 PM

2009 - 0586878


(1) Filed in the office of the Secretary to the Board of Education this 19<sup>th</sup> day of October, 2009.

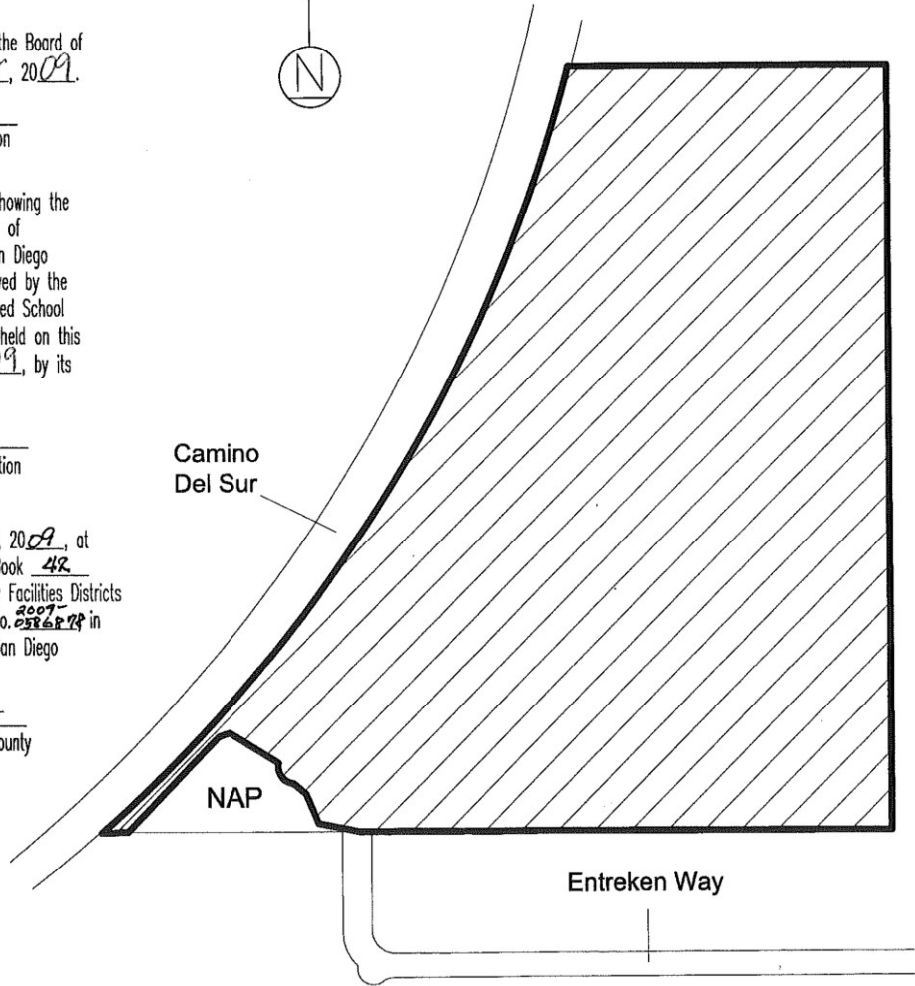
  
Secretary of the Board of Education

(2) I hereby certify that the within map showing the boundaries of Improvement Area No. 1 of Community Facilities District No. 2, San Diego County, State of California, was approved by the Board of Education of the Poway Unified School District at a regular meeting thereof, held on this 19<sup>th</sup> day of October, 2009, by its Resolution No. 21-2010.





  
Secretary of the Board of Education

(3) Filed this 22 day of OCTOBER, 2009, at the hour of 12:20 o'clock P.m, in Book 42 of Maps of Assessment and Community Facilities Districts at page 91 and as Instrument No. 2009-0586878 in the office of the County Recorder of San Diego County, State of California.

  
County Recorder of San Diego County



LEGEND

	Boundaries of Improvement Area No. 1 of Community Facilities District No. 2
	Assessor's Parcel Line
	Exhibit A
	Not a Part

Reference is hereby made to the Assessor maps of the County of San Diego for an exact description of the lines and dimensions of each lot and parcel.

BK 42- PG - 91

PREPARED BY  
DOLINKA GROUP, LLC

EXHIBIT "A"  
 BOUNDARIES OF  
 POWAY UNIFIED SCHOOL DISTRICT  
 IMPROVEMENT AREA NO. 1 OF  
 COMMUNITY FACILITIES DISTRICT NO. 2

Assessor's Parcel Numbers\*

306-430-01	306-430-40	306-431-21
306-430-02	306-430-41	306-431-22
306-430-03	306-430-42	306-431-23
306-430-04	306-430-43	306-431-24
306-430-05	306-430-44	306-431-25
306-430-06	306-430-45	306-431-26
306-430-07	306-430-46	306-431-27
306-430-08	306-430-47	306-431-28
306-430-09	306-430-48	306-431-29
306-430-10	306-430-49	306-431-30
306-430-11	306-430-50	306-431-31
306-430-12	306-430-51	306-431-32
306-430-13	306-430-52	306-431-33
306-430-14	306-430-53	306-431-34
306-430-15	306-430-54	306-431-35
306-430-16	306-430-55	306-431-36
306-430-17	306-430-57	306-431-37
306-430-18	306-430-58	306-431-38
306-430-19	306-430-59	306-431-39
306-430-20	306-431-01	306-431-40
306-430-21	306-431-02	306-431-41
306-430-22	306-431-03	306-431-42
306-430-23	306-431-04	306-431-43
306-430-24	306-431-05	306-431-44
306-430-25	306-431-06	306-431-45
306-430-26	306-431-07	306-431-46
306-430-27	306-431-08	306-431-47
306-430-28	306-431-09	306-431-48
306-430-29	306-431-10	306-431-49
306-430-30	306-431-11	306-431-50
306-430-31	306-431-12	306-431-51
306-430-32	306-431-13	306-431-52
306-430-33	306-431-14	306-431-53
306-430-34	306-431-15	306-431-54
306-430-35	306-431-16	306-431-55
306-430-36	306-431-17	306-431-56
306-430-37	306-431-18	306-431-57
306-430-38	306-431-19	
306-430-39	306-431-20	

\*Current as of Equalized  
 Tax Role of the Assesor of  
 the County of San Diego  
 for Fiscal Year 2009/2010