PROPOSED BOUNDARY MAP OF COMMUNITY FACILITIES DISTRICT NO. 05-1

OF THE
FONTANA UNIFIED SCHOOL DISTRICT
COUNTY OF SAN BERNARDINO
STATE OF CALIFORNIA

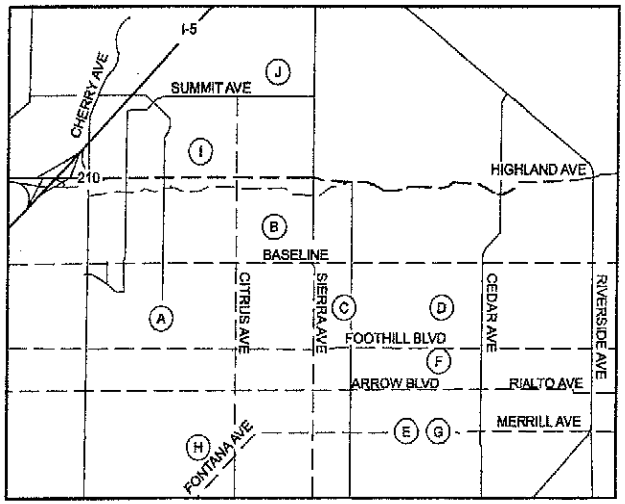

VICINITY MAP

NTS

FILED IN THE OFFICE OF THE SECRETARY OF THE FONTANA UNIFIED SCHOOL DISTRICT THIS 20TH DAY OF July, 2005.

SECRETARY OR DESIGNEE
FONTANA UNIFIED SCHOOL DISTRICT

I HEREBY CERTIFY THAT THE WITHIN MAP SHOWING BOUNDARIES OF COMMUNITY FACILITIES DISTRICT NO. 05-1, FONTANA UNIFIED SCHOOL DISTRICT, COUNTY OF SAN BERNARDINO, STATE OF CALIFORNIA, WAS APPROVED BY THE BOARD OF EDUCATION AT A REGULAR MEETING THEREOF, HELD ON THE 20TH OF July, 2005 BY IT'S RESOLUTION NO. 0534.

SECRETARY OR DESIGNEE
FONTANA UNIFIED SCHOOL DISTRICT

Recorded in Official Records
County of San Bernardino
Doc#: 2005 - 0547568
7/28/2005 2:02 PM

THIS MAP HAS BEEN FILED UNDER DOCUMENT NUMBER _____, THIS _____ DAY OF _____, 2005, AT _____ M IN BOOK 78 OF ASSMT MAP AT PAGE 58-64, AT THE REQUEST OF Fontana Unified School District, IN THE AMOUNT OF $ 19.00 1.00 - confirmed copy

LARRY WALKER
AUDITOR-CONTROLLER/RECORDER
COUNTY OF SAN BERNARDINO

BY: _____
DEPUTY RECORDER

LOT DESIGNATION				
LOT NO.	ASSESSOR'S PARCEL NO.	PROJECT AREA DESIGNATION	TRACT NO.	SHEET NO.
1	1110-111-02	A	16458	2
2	1110-111-03	A	16993	2
3	1110-111-08	A	17059	2
4	1110-051-11	A	16991	2
5	0228-141-07	B	16724	3
6	0228-141-08	B	16724	3
7	0228-141-02	B	16724	3
8	0228-141-11	B	16724	3
9	0228-141-15	B	16724	3
10	0240-012-23	B	16566	3
11	0240-012-07	B	16566	3
12	0240-012-08	B	16566	3
13	0240-012-09	B	16565	3
14	0240-052-19	B	16383	3
15	0240-052-20	B	16383	3
16	0240-052-26	B	16383	3
17	0240-052-27	B	16383	3
18	0240-052-28	B	16383	3
19	0240-052-29	B	17460	3
20	0240-061-23	B	16723	3
21	0240-061-22	B	16723	3
22	0240-061-05	B	16723	3
23	0240-061-06	B	16723	3
24	0241-041-31	C	16685	4
25	0241-041-32	C	16685	4
26	0241-041-51	C	16685	4
27	0241-041-50	C	16685	4
28	0241-041-87	C	16685	4
29	0241-041-04	C	16685	4
30	0241-041-74	C	16685	4
31	0241-231-62	C	16685	4
32	0241-091-32	C	17634	4
33	0243-241-02	D	16579	5
34	0243-051-13	D	16518	5
35	0243-051-34	D	16518	5
36	0243-051-38 (PTN)	D	16518	5
37	0243-051-16	D	16518	5
38	0243-051-17	D	16462	5
39	0243-141-29	D	17167	5
40	0246-151-50	E	17142	6
41	0246-151-51	E	17142	6
42	0246-151-52	E	17142	6
43	0246-151-71	E	17142	6
44	0246-151-77	E	17142	6
45	0246-031-13	F	16620	6
46	0246-031-29	F	16620	6
47	0246-201-16	G	17219	6
48	0246-201-15	G	17219	6
49	0233-212-08	H	16658	7
50	0233-212-09	H	16658	7
51	0233-212-07	H	16658	7
52	0239-141-28	J	16695	7
53	0239-141-27	J	17165	7
54	0228-184-15	I	N/A	7

NOTE: FOR PARTICULARS OF LINES AND DIMENSIONS OF ASSESSOR'S PARCELS, REFERENCE IS MADE TO THE SAN BERNARDINO COUNTY ASSESSOR'S PARCEL MAPS.

SDFA
SPECIAL DISTRICT FINANCING & ADMINISTRATION

437 WEST GRAND AVENUE
ESCONDIDO, CALIFORNIA 92025
TELEPHONE: (760)233-2630
FAX: (760)233-2631

SHEET	1 OF 7
DATE	JULY 2005
JOB NO.	CFD051-0605-1R

PROPOSED BOUNDARY MAP OF
COMMUNITY FACILITIES DISTRICT NO. 05-1

OF THE
FONTANA UNIFIED SCHOOL DISTRICT
COUNTY OF SAN BERNARDINO
STATE OF CALIFORNIA

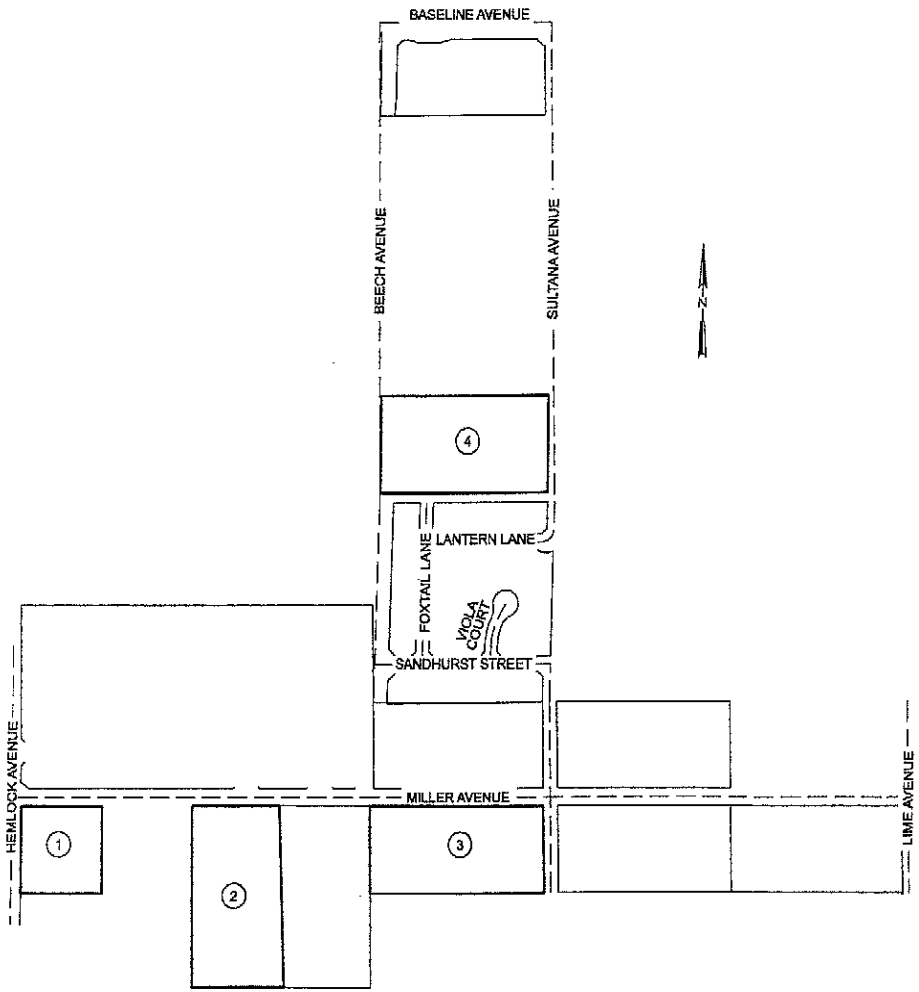

LEGEND:

(1) LOT NUMBER

COMMUNITY FACILITIES DISTRICT BOUNDARY

300 0 300 600
Scale in Feet

PROJECT AREA DESIGNATION "A"

1"=300'

NOTE: FOR PARTICULARS OF LINES AND DIMENSIONS OF ASSESSOR'S PARCELS, REFERENCE IS MADE TO THE SAN BERNARDINO COUNTY ASSESSOR'S PARCEL MAPS.

SDFA
SPECIAL DISTRICT FINANCING & ADMINISTRATION

437 WEST GRAND AVENUE
ESCONDIDO, CALIFORNIA 92025
TELEPHONE: (760)233-2630
FAX: (760)233-2631

SHEET	2 OF 7
DATE	JULY 2005
JOB NO.	CFD051-0605-2R

PROPOSED BOUNDARY MAP OF COMMUNITY FACILITIES DISTRICT NO. 05-1

OF THE
FONTANA UNIFIED SCHOOL DISTRICT
COUNTY OF SAN BERNARDINO
STATE OF CALIFORNIA

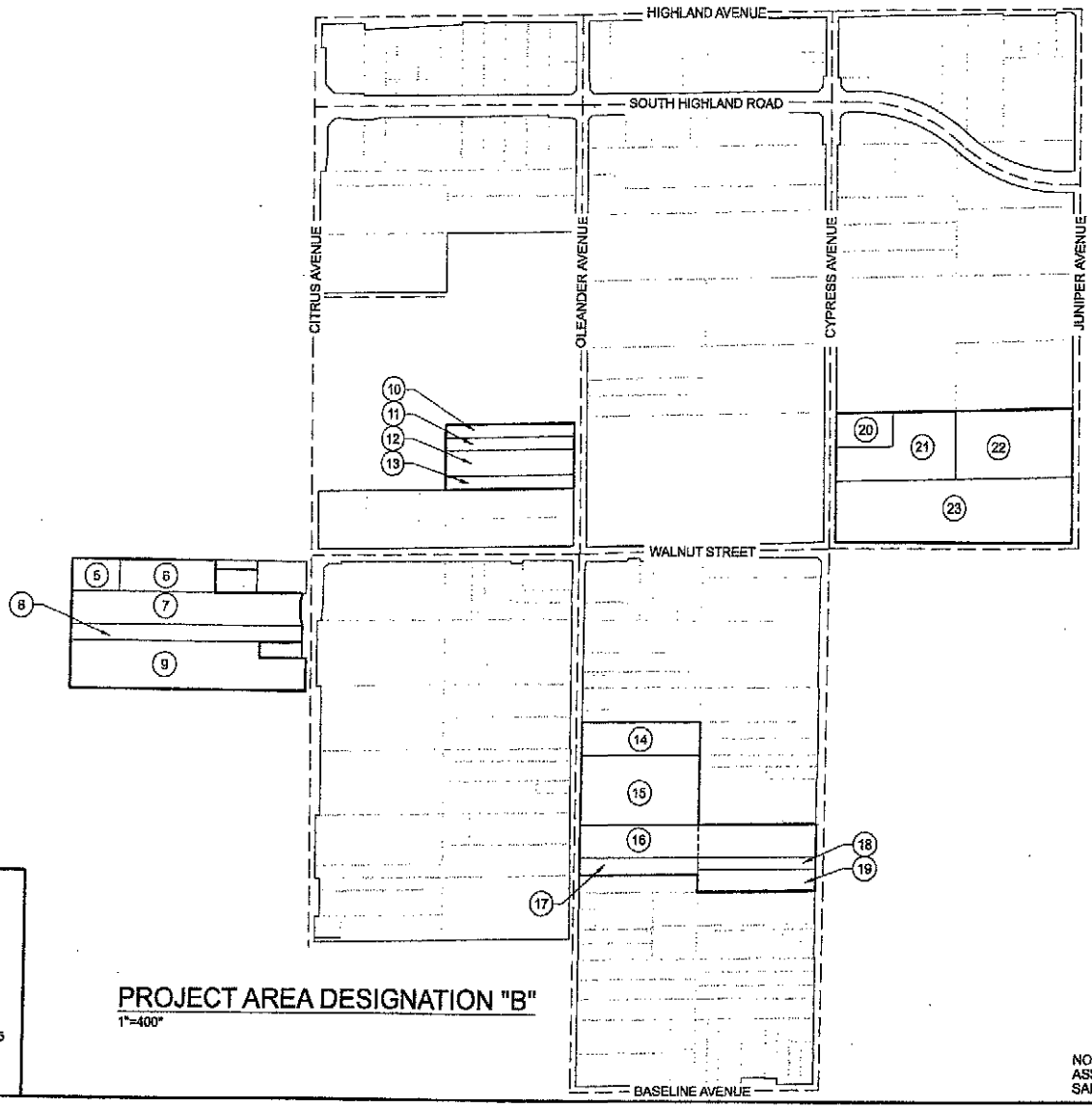

LEGEND:

(1) LOT NUMBER

COMMUNITY FACILITIES DISTRICT BOUNDARY

400 0 400 800
Scale In Feet

PROJECT AREA DESIGNATION "B"

1"=400'

SDFA
SPECIAL DISTRICT FINANCING & ADMINISTRATION

437 WEST GRAND AVENUE
ESCONDIDO, CALIFORNIA 92025
TELEPHONE: (760)233-2630
FAX: (760)233-2631

NOTE: FOR PARTICULARS OF LINES AND DIMENSIONS OF ASSESSOR'S PARCELS, REFERENCE IS MADE TO THE SAN BERNARDINO COUNTY ASSESSOR'S PARCEL MAPS.

SHEET	3 OF 7
DATE	JULY 2005
JOB NO.	CFD051-0605-3R

PROPOSED BOUNDARY MAP OF COMMUNITY FACILITIES DISTRICT NO. 05-1

OF THE
FONTANA UNIFIED SCHOOL DISTRICT
COUNTY OF SAN BERNARDINO
STATE OF CALIFORNIA

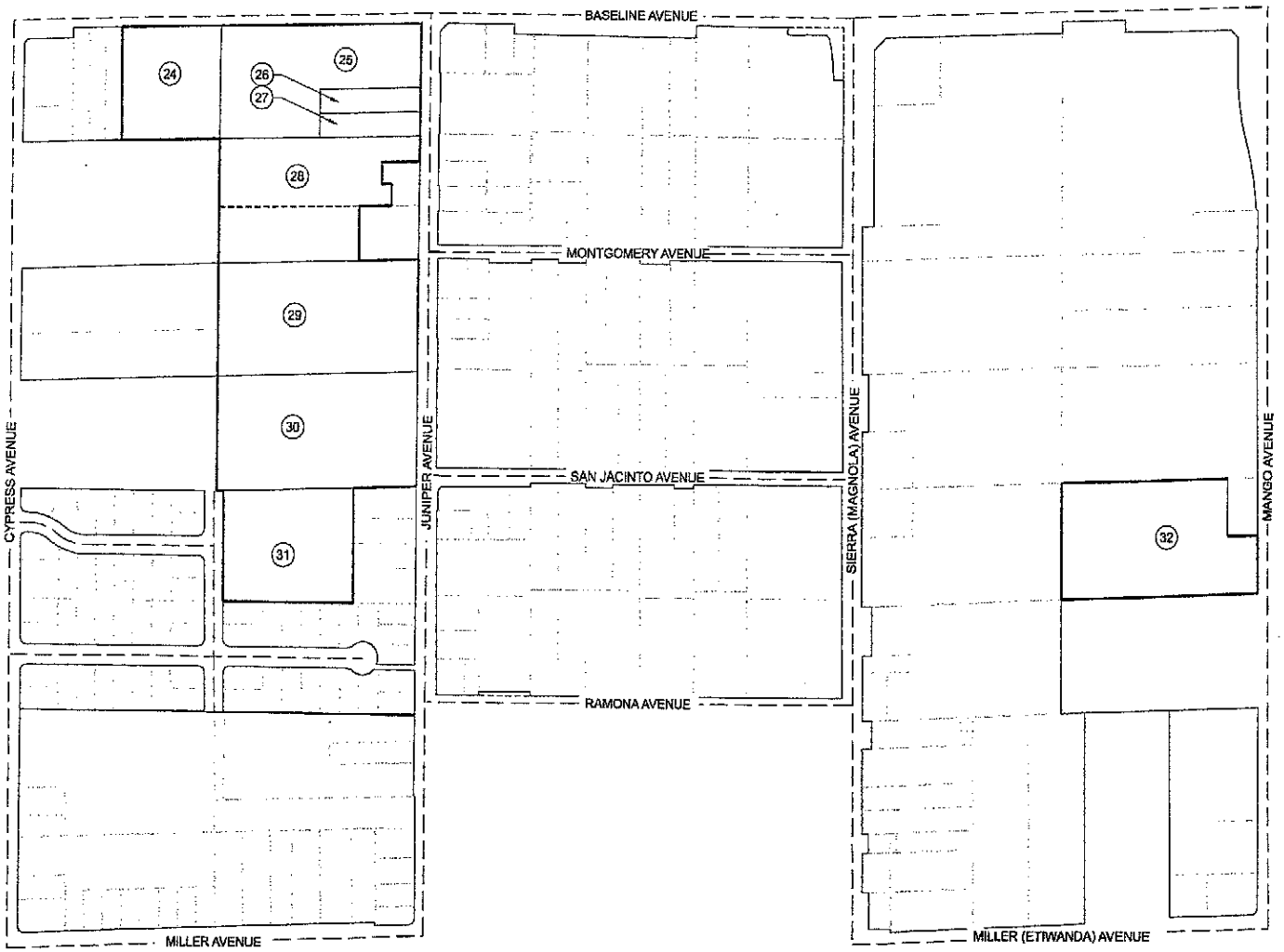

LEGEND:

(1) LOT NUMBER

COMMUNITY FACILITIES DISTRICT BOUNDARY

200 0 200 400
Scale In Feet

SDFA
SPECIAL DISTRICT FINANCING & ADMINISTRATION

437 WEST GRAND AVENUE
ESCONDIDO, CALIFORNIA 92025
TELEPHONE: (760)233-2630
FAX: (760)233-2631

PROJECT AREA DESIGNATION "C"

1"=200'

NOTE: FOR PARTICULARS OF LINES AND DIMENSIONS OF ASSESSOR'S PARCELS, REFERENCE IS MADE TO THE SAN BERNARDINO COUNTY ASSESSOR'S PARCEL MAPS.

SHEET	4 OF 7
DATE	JULY 2005
JOB NO.	CFD051-0605-4R

PROPOSED BOUNDARY MAP OF
COMMUNITY FACILITIES DISTRICT NO. 05-1

OF THE
FONTANA UNIFIED SCHOOL DISTRICT
COUNTY OF SAN BERNARDINO
STATE OF CALIFORNIA

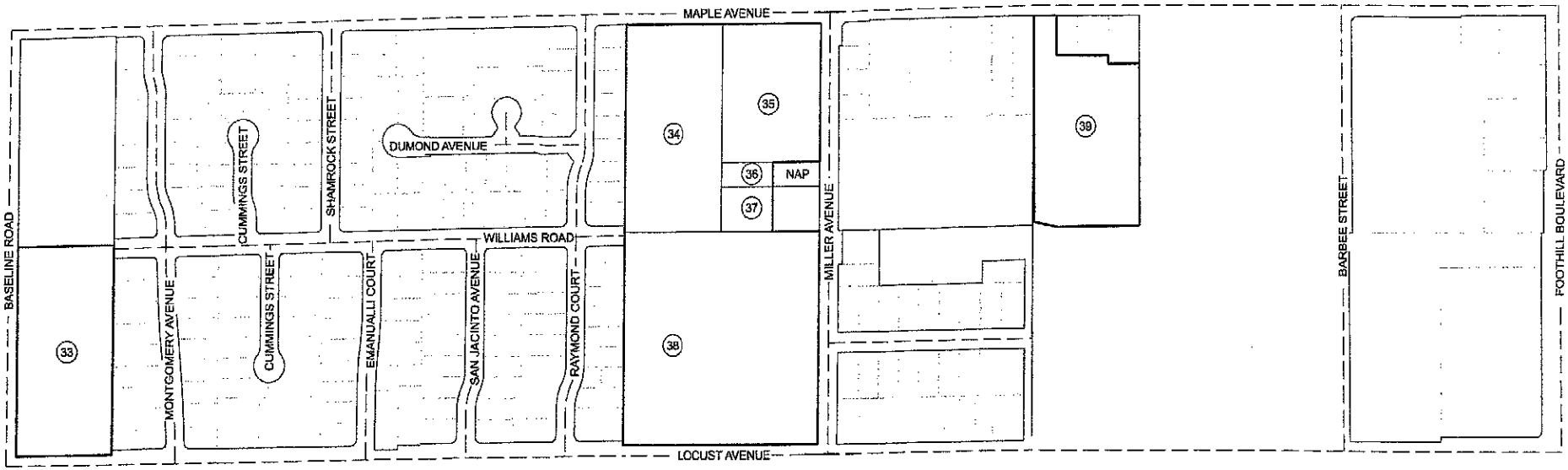

PROJECT AREA DESIGNATION "D"

1"=200'

SDFA
SPECIAL DISTRICT FINANCING & ADMINISTRATION

437 WEST GRAND AVENUE
ESCONDIDO, CALIFORNIA 92025
TELEPHONE: (760)233-2630
FAX: (760)233-2631

LEGEND:

(1) LOT NUMBER

COMMUNITY FACILITIES DISTRICT BOUNDARY

200 0 200 400
Scale In Feet

NOTE: FOR PARTICULARS OF LINES AND DIMENSIONS OF ASSESSOR'S PARCELS, REFERENCE IS MADE TO THE SAN BERNARDINO COUNTY ASSESSOR'S PARCEL MAPS.

SHEET	5 OF 7
DATE	JULY 2005
JOB NO.	CFD051-0605-5R

PROPOSED BOUNDARY MAP OF COMMUNITY FACILITIES DISTRICT NO. 05-1

OF THE
FONTANA UNIFIED SCHOOL DISTRICT
COUNTY OF SAN BERNARDINO
STATE OF CALIFORNIA

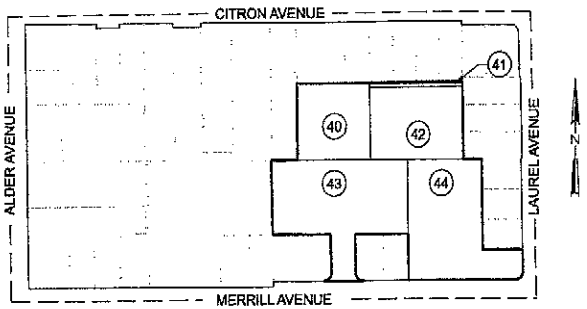

PROJECT AREA DESIGNATION "E"
1"=200'

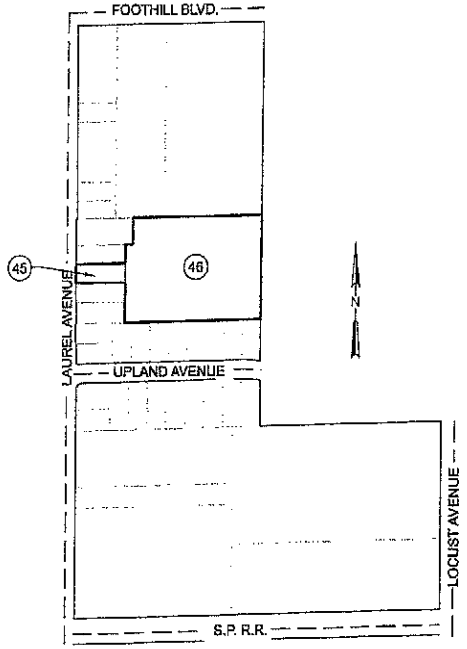

PROJECT AREA DESIGNATION "F"
1"=200'



PROJECT AREA DESIGNATION "G"
1"=200'

LEGEND:

(1) LOT NUMBER

COMMUNITY FACILITIES DISTRICT BOUNDARY

200 0 200 400
Scale in Feet

SDFA
SPECIAL DISTRICT FINANCING & ADMINISTRATION

437 WEST GRAND AVENUE
ESCONDIDO, CALIFORNIA 92025
TELEPHONE: (760)233-2630
FAX: (760)233-2631

NOTE: FOR PARTICULARS OF LINES AND DIMENSIONS OF ASSESSOR'S PARCELS, REFERENCE IS MADE TO THE SAN BERNARDINO COUNTY ASSESSOR'S PARCEL MAPS.

SHEET	6 OF 7
DATE	JULY 2005
JOB NO.	CFD051-0805-6R

PROPOSED BOUNDARY MAP OF COMMUNITY FACILITIES DISTRICT NO. 05-1

OF THE
FONTANA UNIFIED SCHOOL DISTRICT
COUNTY OF SAN BERNARDINO
STATE OF CALIFORNIA

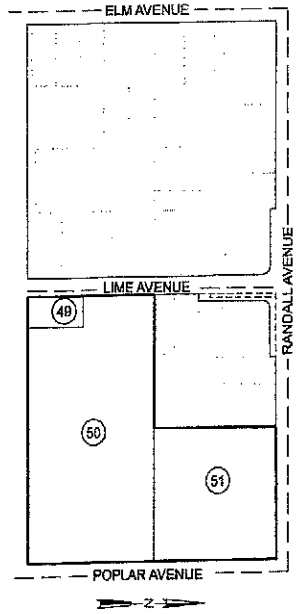

PROJECT AREA DESIGNATION "H"

1"=200'

200 0 200 400
Scale In Feet

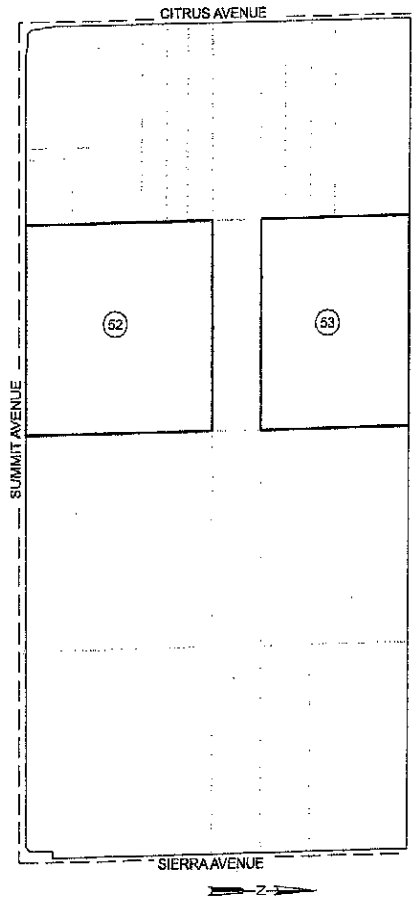

PROJECT AREA DESIGNATION "J"

1"=600'

600 0 600 1200
Scale In Feet 1200

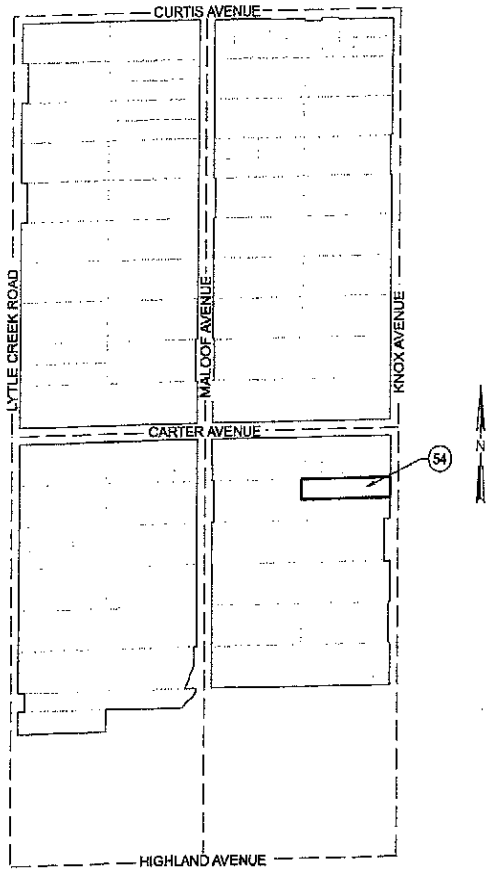

PROJECT AREA DESIGNATION "I"

1"=200'

200 0 200 400
Scale In Feet

SDFA
SPECIAL DISTRICT FINANCING & ADMINISTRATION

437 WEST GRAND AVENUE
ESCONDIDO, CALIFORNIA 92025
TELEPHONE: (760)233-2630
FAX: (760)233-2631

LEGEND:

(1) LOT NUMBER

COMMUNITY FACILITIES DISTRICT BOUNDARY

NOTE: FOR PARTICULARS OF LINES AND DIMENSIONS OF ASSESSOR'S PARCELS, REFERENCE IS MADE TO THE SAN BERNARDINO COUNTY ASSESSOR'S PARCEL MAPS.

SHEET	7 OF 7
DATE	JULY 2005
JOB NO.	CFD051-0605-7R

AMENDED BOUNDARY MAP OF
ANNEXATION NO. 1
COMMUNITY FACILITIES DISTRICT NO. 05-1

FONTANA UNIFIED SCHOOL DISTRICT
COUNTY OF SAN BERNARDINO
STATE OF CALIFORNIA

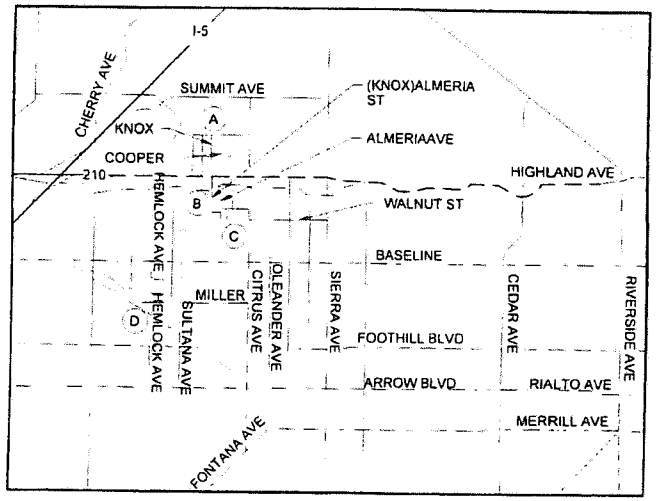

VICINITY MAP
NTS

FILED IN THE OFFICE OF THE SECRETARY OF THE FONTANA UNIFIED SCHOOL DISTRICT THIS 6TH DAY OF JULY, 2017.

SECRETARY
FONTANA UNIFIED SCHOOL DISTRICT

I HEREBY CERTIFY THAT THE WITHIN MAP SHOWING THE AMENDED BOUNDARIES OF ANNEXATION NO. 1 TO COMMUNITY FACILITIES DISTRICT NO. 05-1, FONTANA UNIFIED SCHOOL DISTRICT, COUNTY OF SAN BERNARDINO, STATE OF CALIFORNIA, WAS APPROVED BY THE BOARD OF EDUCATION AT A REGULAR MEETING THEREOF, HELD ON THE TWELFTH OF JULY, 2017 BY IT'S RESOLUTION NO 17-12. THIS BOUNDARY MAP AMENDS THE BOUNDARY MAP OF ANNEXATION NO. 1 FOR COMMUNITY FACILITIES DISTRICT NO. 05-1, FONTANA UNIFIED SCHOOL DISTRICT, COUNTY OF SAN BERNARDINO, STATE OF CALIFORNIA, PRIOR RECORDED IN BOOK 80, PAGES 9-11 OF MAPS OF ASSESSMENT AND COMMUNITY FACILITY DISTRICTS, ON MARCH 1, 2006 IN THE OFFICE OF THE COUNTY RECORDER FOR THE COUNTY OF SAN BERNARDINO, STATE OF CALIFORNIA. THIS BOUNDARY MAP ALSO AMENDS THE BOUNDARY MAP FOR COMMUNITY FACILITIES DISTRICT NO. 05-1, FONTANA UNIFIED SCHOOL DISTRICT, COUNTY OF SAN BERNARDINO, STATE OF CALIFORNIA, PRIOR RECORDED IN BOOK 78, PAGES 58-64 OF MAPS OF ASSESSMENT AND COMMUNITY FACILITY DISTRICTS, ON JULY 28, 2005 IN THE OFFICE OF THE COUNTY RECORDER FOR THE COUNTY OF SAN BERNARDINO, STATE OF CALIFORNIA.

SECRETARY
FONTANA UNIFIED SCHOOL DISTRICT

THIS MAP HAS BEEN FILED UNDER DOCUMENT NUMBER 2017-0342039, THIS 22 ND DAY OF AUGUST, 2017 AT 2:17 P M IN BOOK 87 OF ASSMT. MAPS, AT PAGE 58-61, AT THE REQUEST OF FONTANA USD, IN THE AMOUNT OF $ 16.00

BOB DUTTON
ASSESSOR - RECORDER - COUNTY CLERK
COUNTY OF SAN BERNARDINO

BY
DEPUTY RECORDER

Recorded in Official Records
County of San Bernardino
Doc#: 2017-0342039
8/22/2017 2:17 PM

LOT DESIGNATION				
LOT NO.	ASSESSOR'S PARCEL NO	PROJECT AREA DESIGNATION	TRACT NO	SHEET NO.
1	0226-163-08	A	N/A	2
2	0226-181-01	A	N/A	2
3	0228-051-21	B	17365	2
4	0228-051-17	B	17365	2
5	0228-051-16	B	17365	2
6	0228-051-01	B	17365	2
7	0228-052-25	B	17365	2
8	0228-311-05	B	17365	2
9	0228-052-01	B	17365	2
10	0228-052-27	B	17365	2
11	0228-052-26	B	17365	2
12	0228-061-20	B	17365	2
13	0228-061-21	B	17365	2
14	0228-061-22	B	17365	2
15	0228-061-23	B	17365	2
16	0228-061-02	B	17365	2
17	0228-061-03	B	17365	2
18	0228-061-24	B	17365	2
19	0228-061-05	B	17365	2
20	0228-061-04	B	17365	2
21	0228-061-18	B	17365	2
22	0228-061-06	B	17365	2
23	0228-061-07	B	17365	2
24	0228-061-09	B	17365	2
25	0228-061-08	B	17365	2
26	0228-061-17	B	17365	2
27	0228-061-10	B	17365	2
28	0228-061-16	B	17365	2
29	0228-061-12	B	17365	2
30	0228-061-11	B	17365	2
31	0228-061-14	B	17365	2
32	0228-061-15	B	17365	2
33	0228-151-16	C	17389	3
34	0228-151-15	C	17389	3
35	0228-151-14	C	17389	3
36	0228-151-13	C	17389	3
37	0228-151-12	C	17389	3
38	0228-151-11	C	17389	3
39	0228-151-10	C	17389	3
40	0228-151-09	C	17389	3
41	0228-151-08	C	17389	3
42	0228-151-03	C	17389	3
43	0240-021-20	C	17317	3
44	1110-111-07	D	16992	3
45	1110-111-09	D	16992	3
46	1110-111-05	D	17377	3
47	1110-111-04	D	17377	3
48	1110-161-15	D	17377	3
49	1110-161-16	D	17377	3
50	SEE SHEETS 3 & 4	D	17377	3

NOTE: FOR PARTICULARS OF LINES AND DIMENSIONS OF ASSESSOR'S PARCELS, REFERENCE IS MADE TO THE SAN BERNARDINO COUNTY ASSESSOR'S PARCEL MAPS.

SDFA
SPECIAL DISTRICT FINANCING & ADMINISTRATION

437 WEST GRAND AVENUE
ESCONDIDO, CALIFORNIA 92025
TELEPHONE: (760)233-2630
FAX: (760)233-2631

SHEET	1 OF 4
DATE	JULY 2017
JOB NO.	AN051-01-0617

BK 87 PG 58-61 Doc# 2017-0342039

AMENDED BOUNDARY MAP OF
ANNEXATION NO. 1
COMMUNITY FACILITIES DISTRICT NO. 05-1

FONTANA UNIFIED SCHOOL DISTRICT
COUNTY OF SAN BERNARDINO
STATE OF CALIFORNIA

LEGEND:

(1) LOT NUMBER

COMMUNITY FACILITIES DISTRICT BOUNDARY

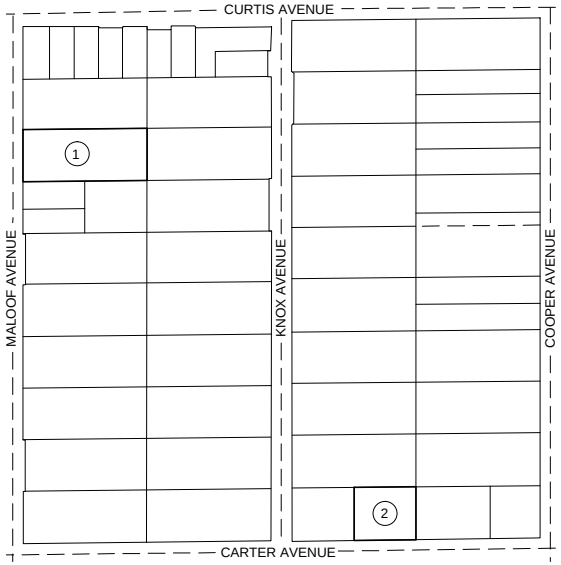

PROJECT AREA DESIGNATION "A"

1"=200'

200 0 200 400
Scale In Feet

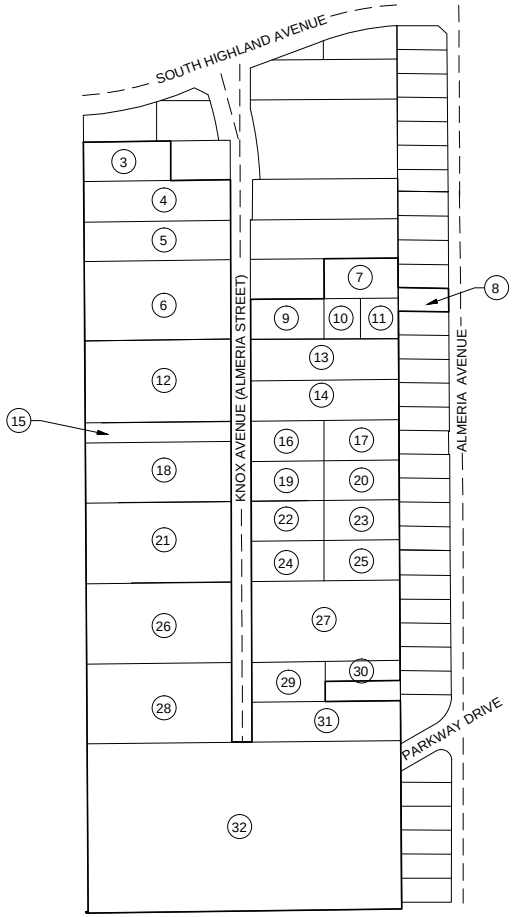

PROJECT AREA DESIGNATION "B"

1"=200'

200 0 200 400
Scale In Feet

SDFA
SPECIAL DISTRICT FINANCING & ADMINISTRATION

437 WEST GRAND AVENUE
ESCONDIDO, CALIFORNIA 92025
TELEPHONE: (760)233-2630
FAX: (760)233-2631

NOTE: FOR PARTICULARS OF LINES AND DIMENSIONS OF ASSESSOR'S PARCELS, REFERENCE IS MADE TO THE SAN BERNARDINO COUNTY ASSESSOR'S PARCEL MAPS.

SHEET	2 OF 4
DATE	JULY 2017
JOB NO.	AN051-01-0617

AMENDED BOUNDARY MAP OF
ANNEXATION NO. 1
COMMUNITY FACILITIES DISTRICT NO. 05-1

FONTANA UNIFIED SCHOOL DISTRICT
COUNTY OF SAN BERNARDINO
STATE OF CALIFORNIA

LEGEND:

(1) LOT NUMBER

COMMUNITY FACILITIES DISTRICT BOUNDARY



PROJECT AREA DESIGNATION "C"

1"=200'

200 0 200 400
Scale In Feet

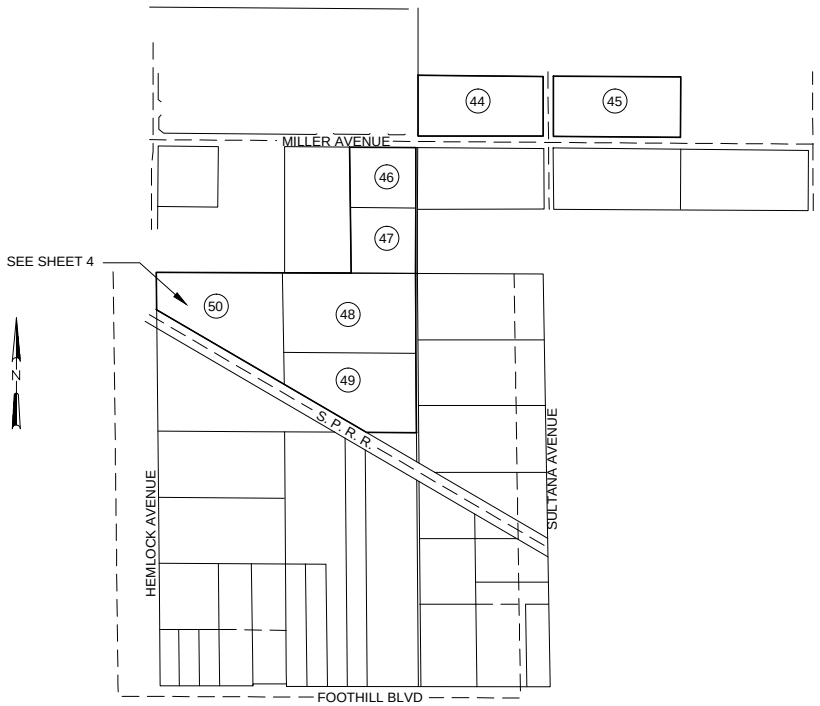

PROJECT AREA DESIGNATION "D"

1"=400'

400 0 400 800
Scale In Feet

SDFA
SPECIAL DISTRICT FINANCING & ADMINISTRATION

437 WEST GRAND AVENUE
ESCONDIDO, CALIFORNIA 92025
TELEPHONE: (760)233-2630
FAX: (760)233-2631

NOTE: FOR PARTICULARS OF LINES AND DIMENSIONS OF ASSESSOR'S PARCELS, REFERENCE IS MADE TO THE SAN BERNARDINO COUNTY ASSESSOR'S PARCEL MAPS.

SHEET	3 OF 4
DATE	JULY 2017
JOB NO.	AN051-01-0617

AMENDED BOUNDARY MAP OF
ANNEXATION NO. 1
COMMUNITY FACILITIES DISTRICT NO. 05-1

FONTANA UNIFIED SCHOOL DISTRICT
COUNTY OF SAN BERNARDINO
STATE OF CALIFORNIA

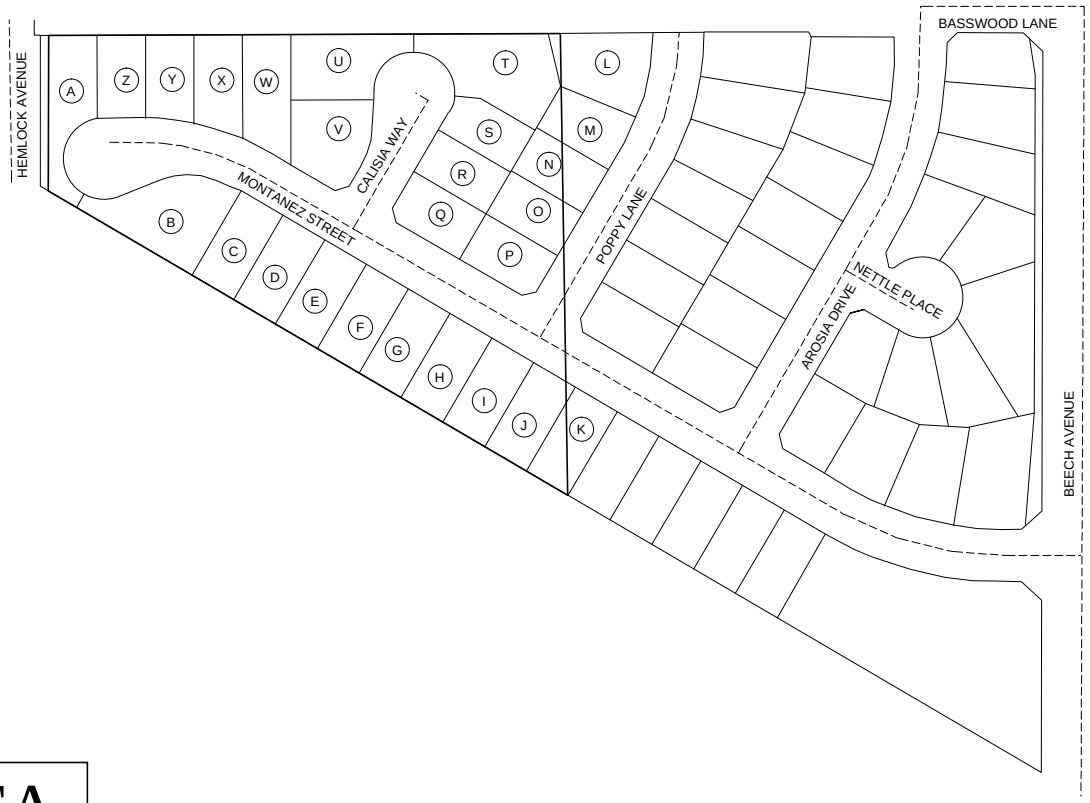

LOT NO.	ASSESSOR'S PARCEL NUMBER
A	1110-521-01
B	1110-521-02
C	1110-521-03
D	1110-521-04
E	1110-521-05
F	1110-521-06
G	1110-521-07
H	1110-521-08
I	1110-521-09
J	1110-521-10*
K	1110-521-11*
L	1110-521-44*
M	1110-521-45*
N	1110-521-46*
O	1110-521-47*
P	1110-521-48
Q	1110-521-49
R	1110-521-50
S	1110-521-51
T	1110-521-52
U	1110-521-53
V	1110-521-54
W	1110-521-55
X	1110-521-56
Y	1110-521-57
Z	1110-521-58

LOTS AND ASSESSOR'S PARCEL NUMBERS SHOWN ABOVE REPRESENT A SEGREGATION OF LOT 50 AS IDENTIFIED ON SHEET 3. ASTERISK DENOTES (*) A PORTION, BUT NOT ALL, OF THE PARCELS WAS ALREADY INCLUDED IN THE CFD.

N

100 0 100 200
Scale In Feet

SDFA
SPECIAL DISTRICT FINANCING & ADMINISTRATION

437 WEST GRAND AVENUE
ESCONDIDO, CALIFORNIA 92025
TELEPHONE: (760)233-2630
FAX: (760)233-2631

SHEET	4 OF 4
DATE	JULY 2017
JOB NO.	AN051-01-0617