BOUNDARY MAP OF COMMUNITY FACILITIES DISTRICT NO. 04-1

OF THE FONTANA UNIFIED SCHOOL DISTRICT
COUNTY OF SAN BERNARDINO
STATE OF CALIFORNIA

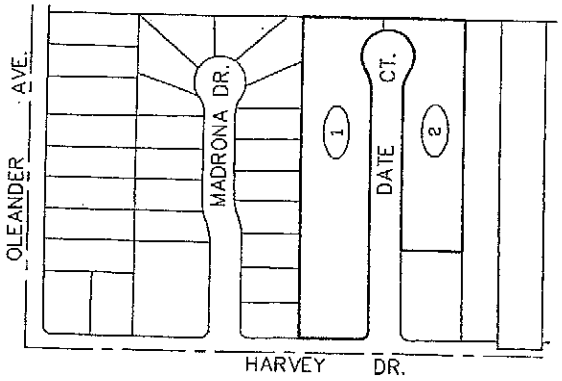

PROJECT AREA "A"

SCALE 1" = 150'

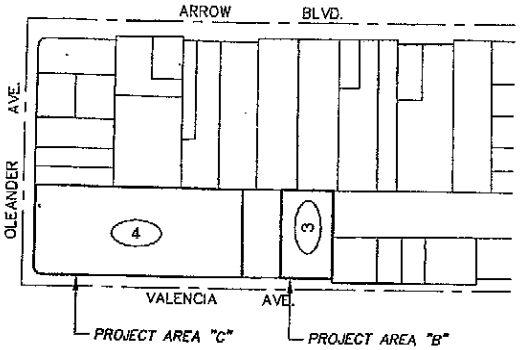

SCALE 1" = 200'

LEGEND

CFD BOUNDARY

(1) LOT DESIGNATION



Scale 1" = 200'

PROJECT AREA	LOT NO.	TRACT NO.	ASSESSOR'S PARCEL NUMBER
A	1	16191	0190-061-14
A	2	16191	0190-061-21
B	3	16393	0191-191-52
C	4	16641	0191-191-55
D	5	N/A	0233-022-38
E	6	16600	0233-131-16
E	7	16600	0233-131-22
F	8	16572	0240-071-05
F	9	16572	0240-071-06
F	10	16572	0240-071-07
F	11	16572	0240-071-08
F	12	16572	0240-071-09
F	13	16572	0240-071-10
F	14	16572	0240-071-11
F	15	16572	0240-071-13
F	16	16572	0240-071-14
F	17	16572	0240-071-17
F	18	16572	0240-071-25
F	19	16572	0240-071-27
F	20	16572	0240-071-28
G	21	16577	0240-071-21
G	22	16577	0240-071-22
H	23	16743	0243-241-03
I	24	16346	1110-201-39
I	25	16346	1110-201-40
I	26	16346	1110-201-41

FILED IN THE OFFICE OF THE SECRETARY OF THE FONTANA UNIFIED SCHOOL DISTRICT THIS 9TH DAY OF DECEMBER, 2004.

Chas. J. Mills
SECRETARY
FONTANA UNIFIED SCHOOL DISTRICT

I HEREBY CERTIFY THAT THE WITHIN MAP SHOWING BOUNDARIES OF COMMUNITY FACILITIES DISTRICT NO. 04-1, FONTANA UNIFIED SCHOOL DISTRICT, COUNTY OF SAN BERNARDINO, STATE OF CALIFORNIA, WAS APPROVED BY THE BOARD OF EDUCATION AT A REGULAR MEETING THEREOF, HELD ON THE 9TH DAY OF DECEMBER, 2004, BY ITS RESOLUTION NO. 04-165

Chas. J. Mills
SECRETARY
FONTANA UNIFIED SCHOOL DISTRICT

Recorded in Official Records
County of San Bernardino
Doc#: 2004-0828201
12/16/2004 11:20 AM

THIS MAP HAS BEEN FILED UNDER DOCUMENT NUMBER 2004-0828201 THIS 16TH DAY OF DECEMBER, 2004, AT 11:20 A.M. IN BOOK 179 OF Assessment Maps AT PAGE 66/68, AT THE REQUEST OF Special District Financing and Administration IN THE AMOUNT OF $ 11.00

LARRY WALKER
AUDITOR-CONTROLLER / RECORDER
COUNTY OF SAN BERNARDINO

BY: L. Jeepries
DEPUTY RECORDER

NOTE: FOR PARTICULARS OF LINES AND DIMENSIONS OF ASSESSOR'S PARCELS, REFERENCE IS MADE TO THE SAN BERNARDINO COUNTY ASSESSOR'S PARCEL MAPS.

Special District Financing & Administration
437 West Grand Ave.
Escondido, California 92025
Tel: (760) 233-2630 Fax: (760) 233-2631

(04-319 DECEMBER 2004)

BOUNDARY MAP OF
COMMUNITY FACILITIES DISTRICT NO. 04-1

OF THE FONTANA UNIFIED SCHOOL DISTRICT
COUNTY OF SAN BERNARDINO
STATE OF CALIFORNIA

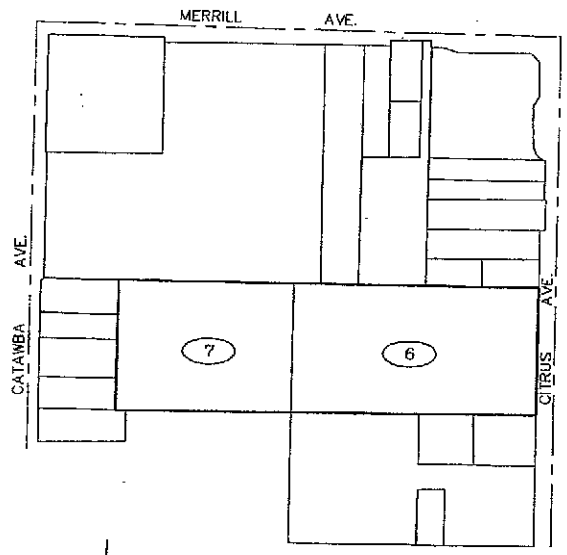

PROJECT AREA "E"

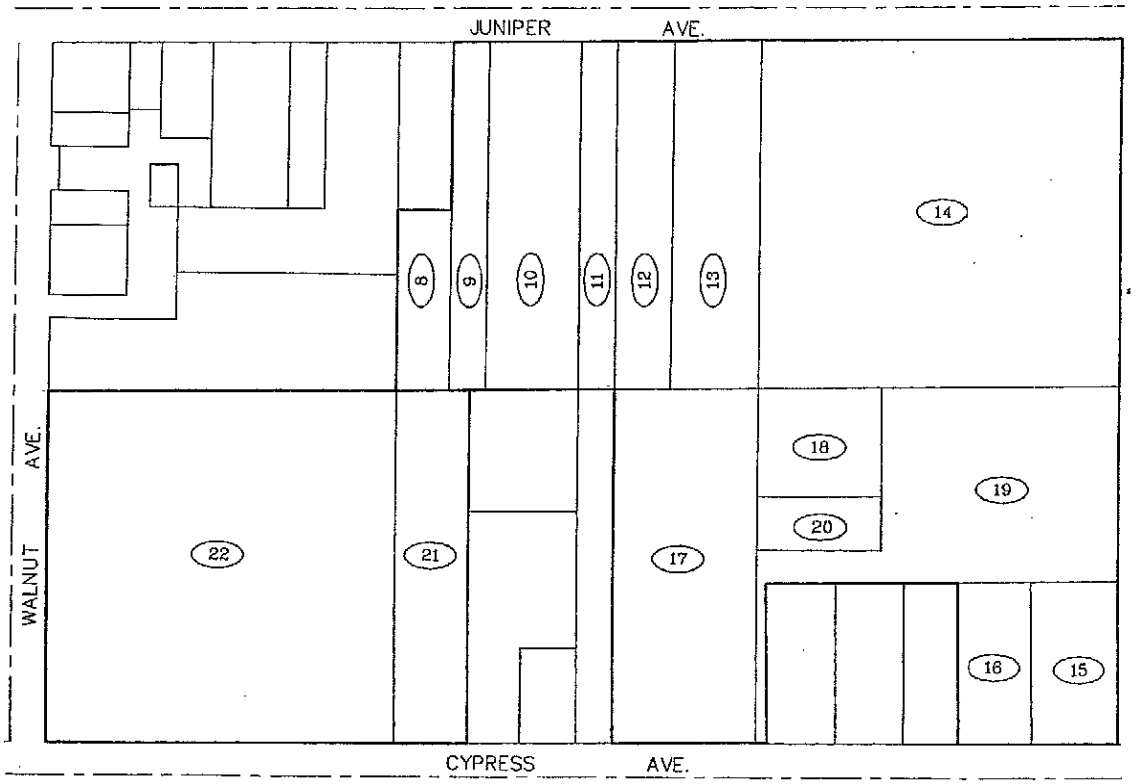

PROJECT AREA "G"

PROJECT AREA "F"

SCALE 1" = 200'

LEGEND

CFD BOUNDARY

1 LOT DESIGNATION

150 0 150 300 450

Scale 1" = 150'

Special District Financing & Administration
437 West Grand Ave.
Escondido, California 92025
Tel: (760) 233-2630 Fax: (760) 233-2631

(04-019 DECEMBER 2004)

BOUNDARY MAP OF
COMMUNITY FACILITIES DISTRICT NO. 04-1

OF THE FONTANA UNIFIED SCHOOL DISTRICT
COUNTY OF SAN BERNARDINO
STATE OF CALIFORNIA

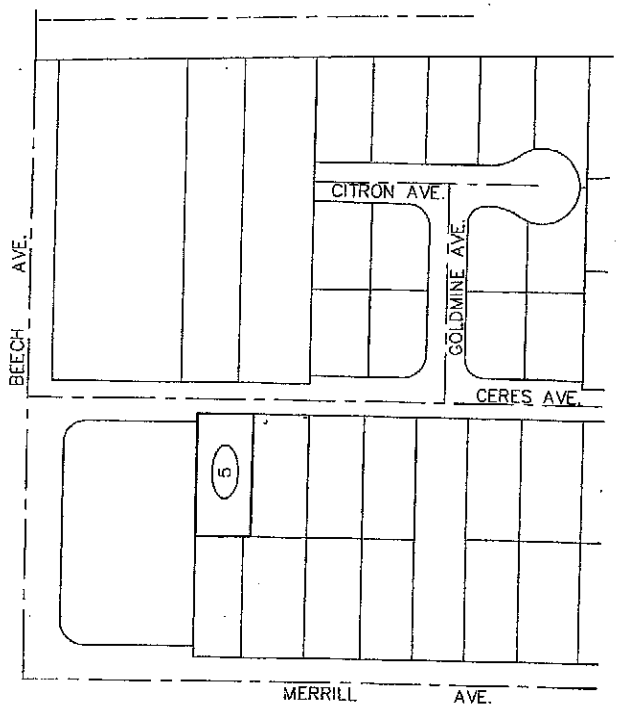

PROJECT AREA "D"

SCALE 1" = 100'

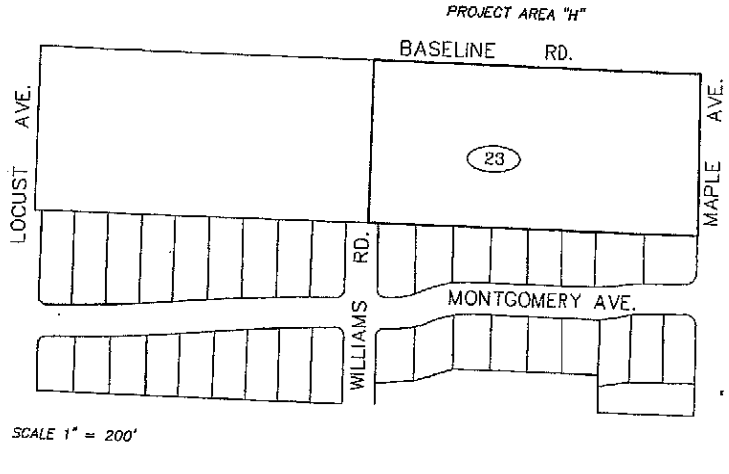

PROJECT AREA "H"

SCALE 1" = 200'

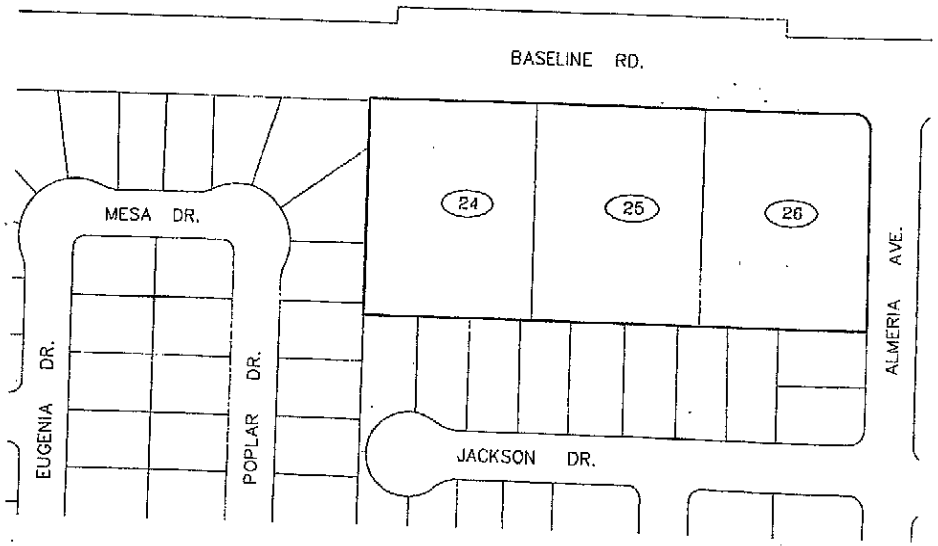

PROJECT AREA "I"

SCALE 1" = 100'

LEGEND

CFD BOUNDARY

(1) LOT DESIGNATION

Special District Financing & Administration
437 West Grand Ave.
Escondido, California 92025
Tel: (760) 233-2630 Fax: (760) 233-2631

(04-019 DECEMBER 2004)

100 0 100 300 200

Scale 1" = 100'