PROPOSED BOUNDARY

COMMUNITY FACILITIES DISTRICT NO. 01 - 1 OF THE FONTANA UNIFIED SCHOOL DISTRICT

74/57

SCALE IN FEET

0 100 200 300 400

SCALE: 1" = 100'

2002-0247382

FILED THIS 14th DAY OF MAY 2002 AT THE HOUR OF 11:45 O'CLOCK A M IN BOOK 79 OF MAPS OF ASSESSMENT AND COMMUNITY FACILITIES DISTRICT AT PAGE 57/59 IN THE OFFICE OF THE COUNTY RECORDER IN THE COUNTY OF SAN BERNARDINO, STATE OF CALIFORNIA

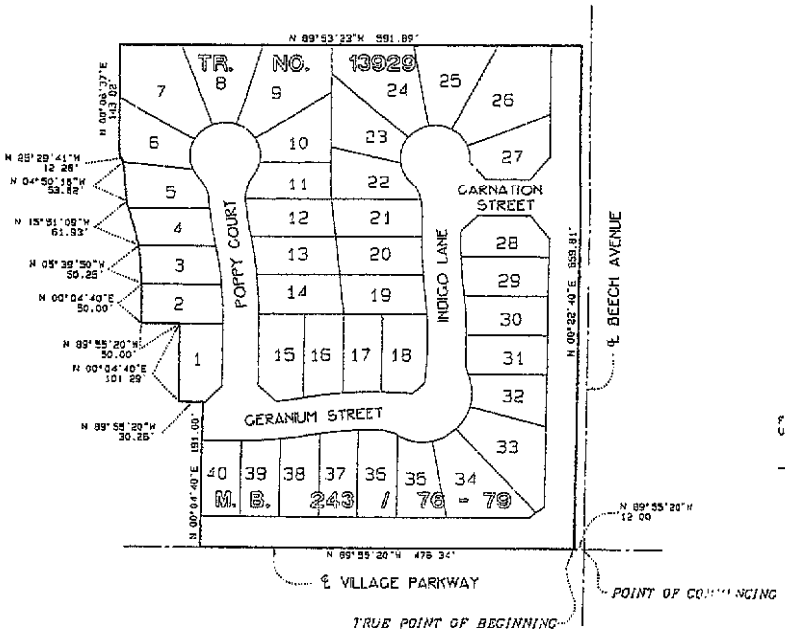

FILED IN THE OFFICE OF THE SECRETARY OF THE FONTANA UNIFIED SCHOOL DISTRICT THIS 15th DAY OF Aug 2001

Karen J. Harshman

SECRETARY OF THE FONTANA UNIFIED SCHOOL DISTRICT

I HEREBY CERTIFY THAT THE WITHIN MAP SHOWING THE BOUNDARIES OF COMMUNITY FACILITIES DISTRICT NO. 01-1, FONTANA UNIFIED SCHOOL DISTRICT COUNTY OF SAN BERNARDINO, STATE OF CALIFORNIA, WAS APPROVED BY THE BOARD OF EDUCATION OF THE FONTANA UNIFIED SCHOOL DISTRICT AT A REGULAR MEETING THEREOF, HELD ON THE 15th DAY OF August 2001 BY ITS RESOLUTION NO. 01-31

Karen J. Harshman

SECRETARY OF THE FONTANA UNIFIED SCHOOL DISTRICT

LEGAL DESCRIPTION

BEING ALL OF TRACT NO. 13929, IN THE CITY OF FONTANA, COUNTY OF SAN BERNARDINO, STATE OF CALIFORNIA, PER MAP THEREOF FILED IN BOOK 243, PAGES 76 THROUGH 79, INCLUSIVE, OF MAPS, IN THE OFFICE OF THE COUNTY RECORDER OF SAID COUNTY, MORE PARTICULARLY DESCRIBED AS FOLLOWS

COMMENCING AT THE CENTERLINE INTERSECTION OF BEECH AVENUE AND VILLAGE PARKWAY, AS SHOWN ON SAID MAP OF TRACT NO. 13929, THENCE ALONG SAID CENTERLINE OF VILLAGE PARKWAY, NORTH 89°55'20" WEST 12.00 FEET TO THE SOUTHEAST CORNER OF SAID TRACT NO. 13929, SAID CORNER ALSO BEING THE TRUE POINT OF BEGINNING, THENCE CONTINUING ALONG SAID CENTERLINE OF VILLAGE PARKWAY, NORTH 89°55'20" WEST 476.34 FEET TO THE SOUTHWEST CORNER OF SAID TRACT NO. 13929, THENCE ALONG THE WESTERLY BOUNDARY OF SAID TRACT NO. 13929, NORTH 00°04'40" EAST 191.00 FEET; THENCE NORTH 89°55'20" WEST 30.26 FEET, THENCE NORTH 00°04'40" EAST 101.29 FEET, THENCE NORTH 89°55'20" WEST 50.00 FEET, THENCE NORTH 00°04'40" EAST 50.00 FEET, THENCE NORTH 05°39'50" WEST 50.25 FEET, THENCE NORTH 15°51'09" WEST 61.93 FEET, THENCE NORTH 04°50'18" WEST 53.82 FEET, THENCE NORTH 25°29'41" WEST 12.26 FEET, THENCE NORTH 00°05'37" EAST 143.82 FEET TO THE NORTHWEST CORNER OF SAID TRACT NO. 13929, THENCE ALONG THE NORTHERLY LINE OF SAID TRACT NO. 13929, SOUTH 89°53'23" EAST 591.89 FEET TO THE NORTHEAST CORNER OF SAID TRACT NO. 13929, THENCE ALONG THE EASTERLY BOUNDARY OF SAID TRACT NO. 13929, SOUTH 00°22'40" WEST 659.81 FEET TO THE TRUE POINT OF BEGINNING

CONTAINING 8.155 ACRES OF LAND, MORE OR LESS

PREPARED BY
MADOLE AND ASSOCIATES, INC.
OF THE INLAND EMPIRE
10601 CHURCH STREET, SUITE 107
RANCHO CUCAMONGA, CALIFORNIA 91730
(909)948-1311 FAX: (909)948-8464

William Roard Jasso 6/15/01

WILLIAM ROARD JASSO DATE
EXP. 9/30/2003

74/57

PROPOSED BOUNDARY

COMMUNITY FACILITIES DISTRICT NO. 01-1
OF THE FONTANA UNIFIED SCHOOL DISTRICT

74/58

FILED THIS _____ DAY OF _____, 2001, AT THE HOUR OF _____ O'CLOCK _M. IN BOOK _____ OF MAPS OF ASSESSMENT AND COMMUNITY FACILITIES DISTRICTS AT PAGE _____ IN THE OFFICE OF THE COUNTY RECORDER IN THE COUNTY OF SAN BERNARDINO, CALIFORNIA.

_____

_____

FILED IN THE OFFICE OF THE SECRETARY OF THE FONTANA UNIFIED SCHOOL DISTRICT THIS 15th DAY OF AUGUST, 2001.

Karen J. Hawker
SECRETARY OF THE FONTANA UNIFIED SCHOOL DISTRICT

I HEREBY CERTIFY THAT THE WITHIN MAP SHOWING THE BOUNDARIES OF COMMUNITY FACILITIES DISTRICT NO. 01-1, FONTANA UNIFIED SCHOOL DISTRICT, COUNTY OF SAN BERNARDINO, STATE OF CALIFORNIA, WAS APPROVED BY THE BOARD OF EDUCATION OF THE FONTANA UNIFIED SCHOOL DISTRICT AT A REGULAR MEETING THEREOF, HELD ON THE 15th DAY OF AUGUST, 2001, BY ITS RESOLUTION NO. 01-17.

Karen J. Hawker
SECRETARY OF THE FONTANA UNIFIED SCHOOL DISTRICT

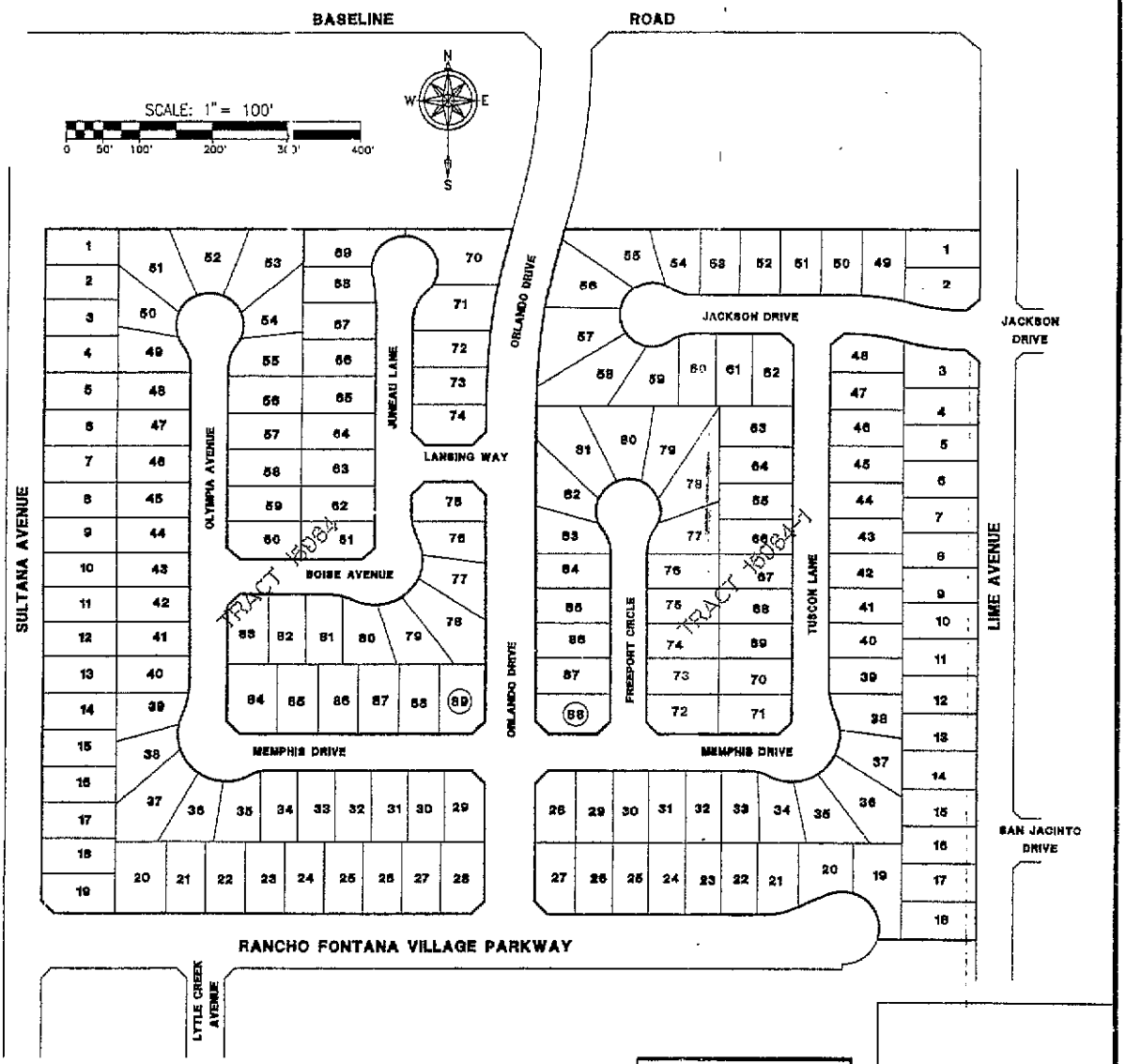

LEGEND:

_____ BOUNDARY OF ANNEXATION

SEAL - ENGINEER

DAVID E. CORYELL
No. 31574
Exp. 12/31/04
CIVIL
STATE OF CALIFORNIA

PREPARED BY:
CSL ENGINEERING, INC.
11651 STERLING AVENUE, SUITE E
RIVERSIDE, CALIFORNIA 92503-4933
(909) 785-5122 • FAX (909) 785-5180

PREPARED UNDER THE SUPERVISION OF:

David E. Coryell DATE: 6-11-01

DAVID E. CORYELL
R.C.E. NO. 31574, EXP. DATE: 12/31/04

PAGE 2 OF 3 | SCALE: 1" = 100' | DATE: JUNE 2001

74/58

Proposed Boundaries of Community Facilities District No. 01-1 of the Fontana Unified School District.

Fontana Unified School District, County of San Bernardino, State of California

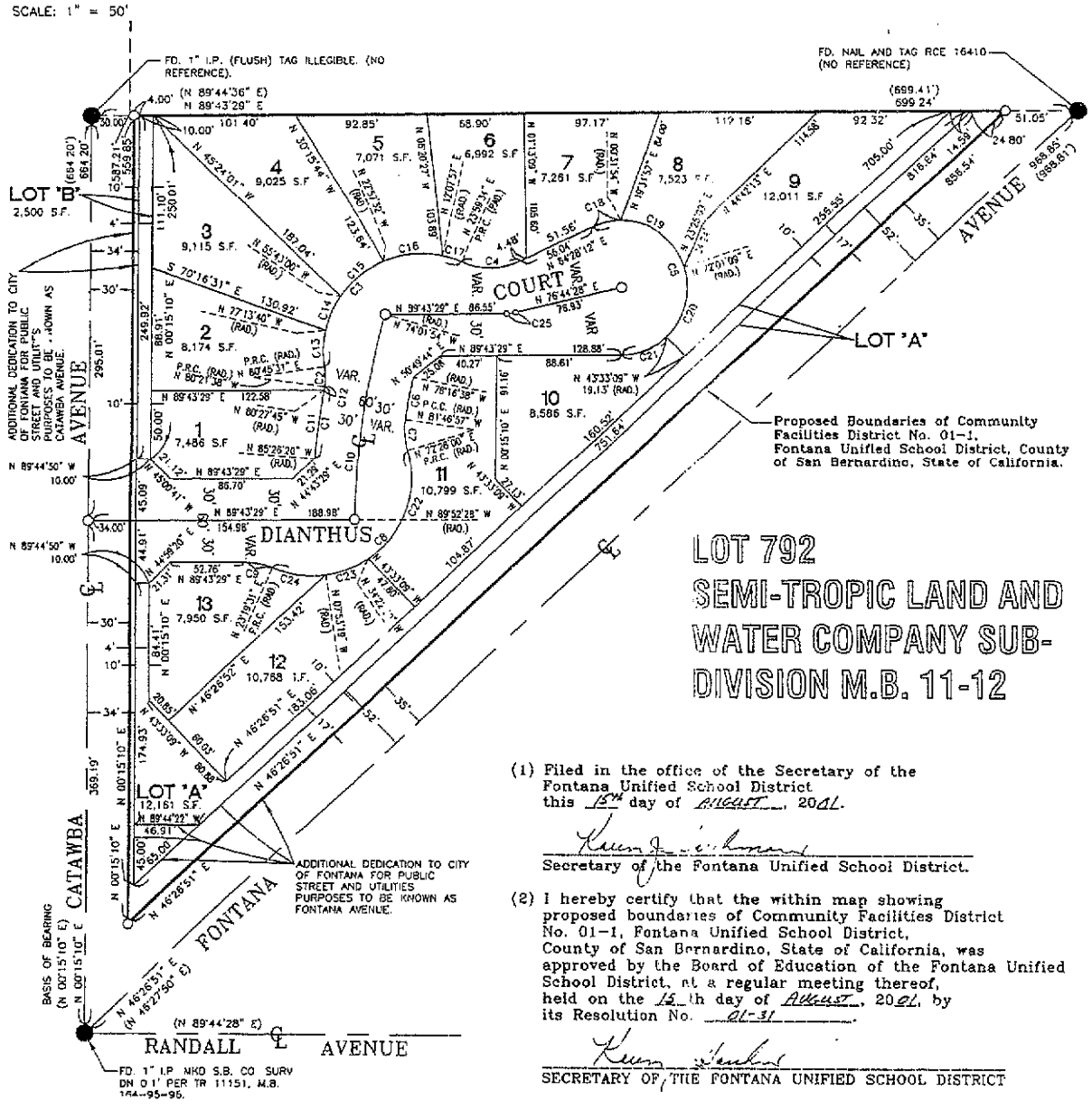

(1) Filed in the office of the Secretary of the Fontana Unified School District this 15th day of August, 2001.

Secretary of the Fontana Unified School District.

(2) I hereby certify that the within map showing proposed boundaries of Community Facilities District No. 01-1, Fontana Unified School District, County of San Bernardino, State of California, was approved by the Board of Education of the Fontana Unified School District, at a regular meeting thereof, held on the 15th day of August, 2001, by its Resolution No. 01-31.

SECRETARY OF THE FONTANA UNIFIED SCHOOL DISTRICT



ANNEXATION MAP NO. 1
OF
COMMUNITY FACILITIES DISTRICT NO. 01-1,

FONTANA UNIFIED SCHOOL DISTRICT
COUNTY OF SAN BERNARDINO, STATE OF CALIFORNIA

LOT DESIGNATION

PROJECT AREA	LOT	TRACT	APN
A	1	16216	0228-353-02
A	2	16216	0228-364-06
A	3	16216	0228-364-07
A	4	16216	0228-364-12
B	5	16218	0232-011-22
C	6	16182	0241-012-29
C	7	16182	0241-012-30
D	8	13926	0228-372-01
D	9	13926	0228-372-02
D	10	13926	0228-372-03
D	11	13926	0228-372-04
D	12	13926	0228-372-05
D	13	13926	0228-372-06
D	14	13926	0228-372-07
D	15	13926	0228-372-08
D	16	13926	0228-372-09
D	17	13926	0228-372-10
D	18	13926	0228-372-11
D	19	13926	0228-372-12
D	20	13926	0228-372-13
D	21	13926	0228-372-14
D	22	13926	0228-372-15
D	23	13926	0228-372-16
D	24	13926	0228-372-17
D	25	13926	0228-372-18
D	26	13926	0228-372-19
D	27	13926	0228-372-20
D	28	13926	0228-372-21
D	29	13926	0228-372-22
D	30	13926	0228-372-23

LOT DESIGNATION

PROJECT AREA	LOT	TRACT	APN
D	31	13926	0228-372-24
D	32	13926	0228-372-25
D	33	13926	0228-372-26
D	34	13926	0228-372-27
D	35	13926	0228-372-28
D	36	13926	0228-372-29
D	37	13926	0228-372-30
D	38	13926	0228-372-31
D	39	13926	0228-372-32
D	40	13926	0228-372-33
D	41	13926	0228-372-34
D	42	13926	0228-372-35
D	43	13926	0228-372-36
D	44	13926	0228-372-37
D	45	13926	0228-372-38
D	46	13926	0228-372-39
D	47	13926	0228-372-40
D	48	13926	0228-372-41
D	49	13926	0228-372-42
D	50	13926	0228-372-43
D	51	13926	0228-372-44
D	52	13926	0228-372-45
D	53	13926	0228-372-46
E	54	11006	0228-432-01
E	55	11006	0228-432-02
E	56	11006	0228-432-03
E	57	11006	0228-432-04
E	58	11006	0228-432-05
E	59	11006	0228-432-06
E	60	11006	0228-432-07
E	61	11006	0228-432-08
E	62	11006	0228-432-09

LOT DESIGNATION

PROJECT AREA	LOT	TRACT	APN
E	63	11006	0228-432-10
E	64	11006	0228-432-11
E	65	11006	0228-432-12
E	66	11006	0228-432-13
E	67	11006	0228-432-14
E	68	11006	0228-432-15
E	69	11006	0228-432-16
E	70	11006	0228-432-17
E	71	11006	0228-432-18
E	72	11006	0228-432-19
E	73	11006	0228-432-20
E	74	11006	0228-432-21
E	75	11006	0228-432-22
E	76	11006	0228-432-23
E	77	11006	0228-432-24
E	78	11006	0228-432-25
E	79	11006	0228-432-26
E	80	11006	0228-432-27
E	81	11006	0228-432-28
E	82	11006	0228-432-29
E	83	11006	0228-432-30
E	84	11006	0228-432-31
E	85	11006	0228-432-32
E	86	11006	0228-432-33
E	87	11006	0228-432-34
E	88	11006	0228-432-35
E	89	11006	0228-432-36
E	90	11006	0228-432-37
E	91	11006	0228-432-38
E	92	11006	0228-432-39
E	93	11006	0228-432-40
F	94	16273	0228-352-03

FILED IN THE OFFICE OF THE SECETARY OF THE FONTANA UNIFIED SCHOOL DISTRICT THIS 16th DAY OF October, 2002.

SECRETARY
FONTANA UNIFIED SCHOOL DISTRICT

I HEREBY CERTIFY THAT THE WITHIN MAP SHOWING BOUNDARIES OF ANNEXATION NO. 1 TO COMMUNITY FACILITIES DISTRICT NO. 01-1, FONTANA UNIFIED SCHOOL DISTRICT, COUNTY OF SAN BERNARDINO, STATE OF CALIFORNIA, WAS APPROVED BY THE BOARD OF EDUCATION AT A REGULAR MEETING THEREOF, HELD ON THE 20th DAY OF March, 2002, BY ITS RESOLUTION NO. 03-55. THIS BOUNDARY MAP AMENDS THE BOUNDARY MAP FOR COMMUNITY FACILITIES DISTRICT NO. 01-1, FONTANA UNIFIED SCHOOL DISTRICT, COUNTY OF SAN BERNARDINO, STATE OF CALIFORNIA, PRIOR RECORDED BOOK 74, PAGE 89-92 OF MAPS OF ASSESSMENT AND COMMUNITY FACILITIES DISTRICTS, ON 08/14/02, IN THE OFFICE OF THE COUNTY RECORDER FOR THE COUNTY OF SAN BERNARDINO, STATE OF CALIFORNIA.

SECRETARY
FONTANA UNIFIED SCHOOL DISTRICT

NOTE: FOR PARTICULARS OF LINES AND DIMENSIONS OF ASSESSOR'S PARCELS, REFERENCE IS MADE TO THE SAN BERNARDINO COUNTY ASSESSOR PARCEL MAPS.

2002-0553347
FILED REQUEST OF
Fontana Unified School Dist
ON Oct. 17, 2002
AT 11:23 a.m. IN
BOOK 74 PAGES 93 TO 95
OF Assessment Maps
SAN BERNARDINO COUNTY RECORDER
FEE $11.00

THIS COPY HAS NOT BEEN COMPARED WITH THE ORIGINAL MAP SAN BERNARDINO COUNTY RECORDER

Special District Financing & Administration
333 South Juniper Street, Suite 208
Escondido, California 92025
Tel: (760) 233-2630 Fax: (760) 233-2631

(02-012) JUNE 2002

ANNEXATION MAP NO. 1
OF
COMMUNITY FACILITIES DISTRICT NO. 01-1

FONTANA UNIFIED SCHOOL DISTRICT
COUNTY OF SAN BERNARDINO, STATE OF CALIFORNIA

PROJECT AREA E

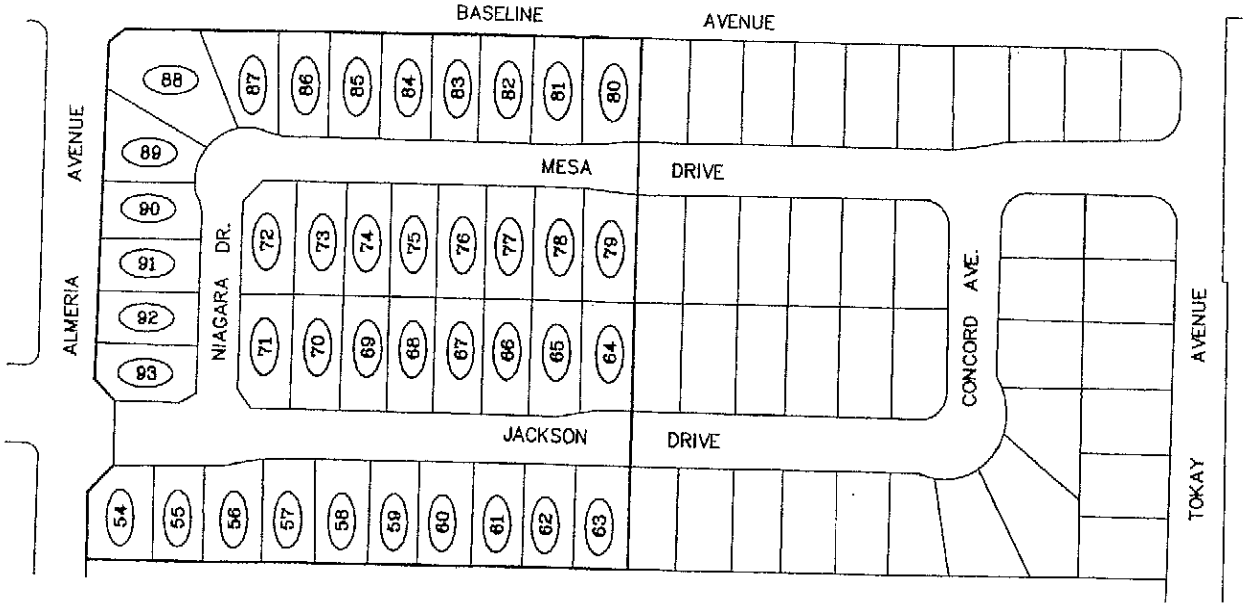

PROJECT AREA C

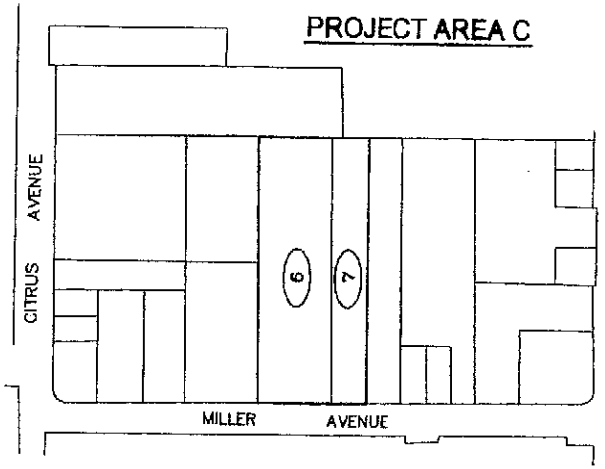

100 0 100 200 400
Scale 1" = 100'

LEGEND

CFD BOUNDARY

(1) MAP REFERENCE NO.

PROJECT AREA B

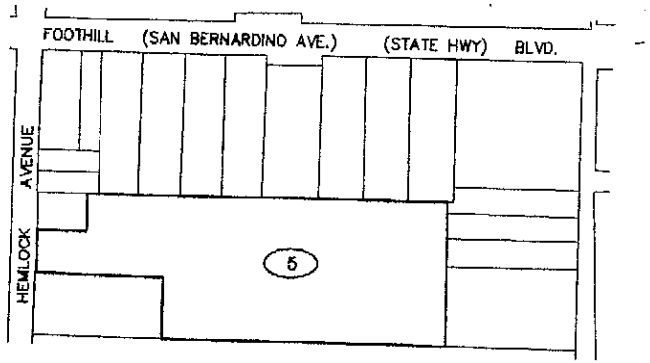

200 0 200 400 800
Scale 1" = 200'

Special District Financing & Administration
333 South Juniper Street, Suite 208
Escondido, California 92025
Tel: (760) 233-2630 Fax: (760) 233-2631

(02-012) JUNE 2002

ANNEXATION MAP NO. 1
OF
COMMUNITY FACILITIES DISTRICT NO. 01-1

FONTANA UNIFIED SCHOOL DISTRICT
COUNTY OF SAN BERNARDINO, STATE OF CALIFORNIA

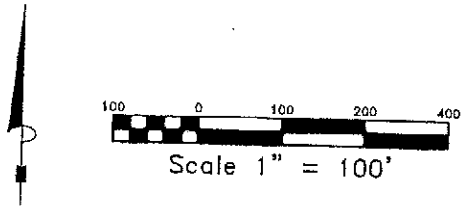

LEGEND

CFD BOUNDARY

1 MAP REFERENCE NO.

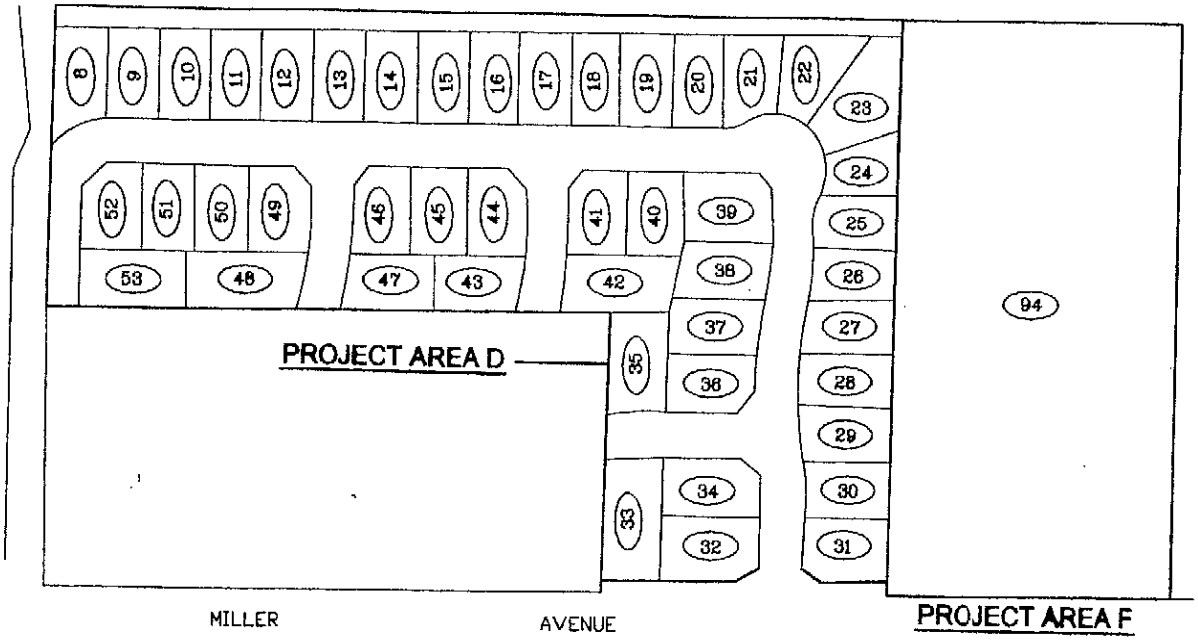

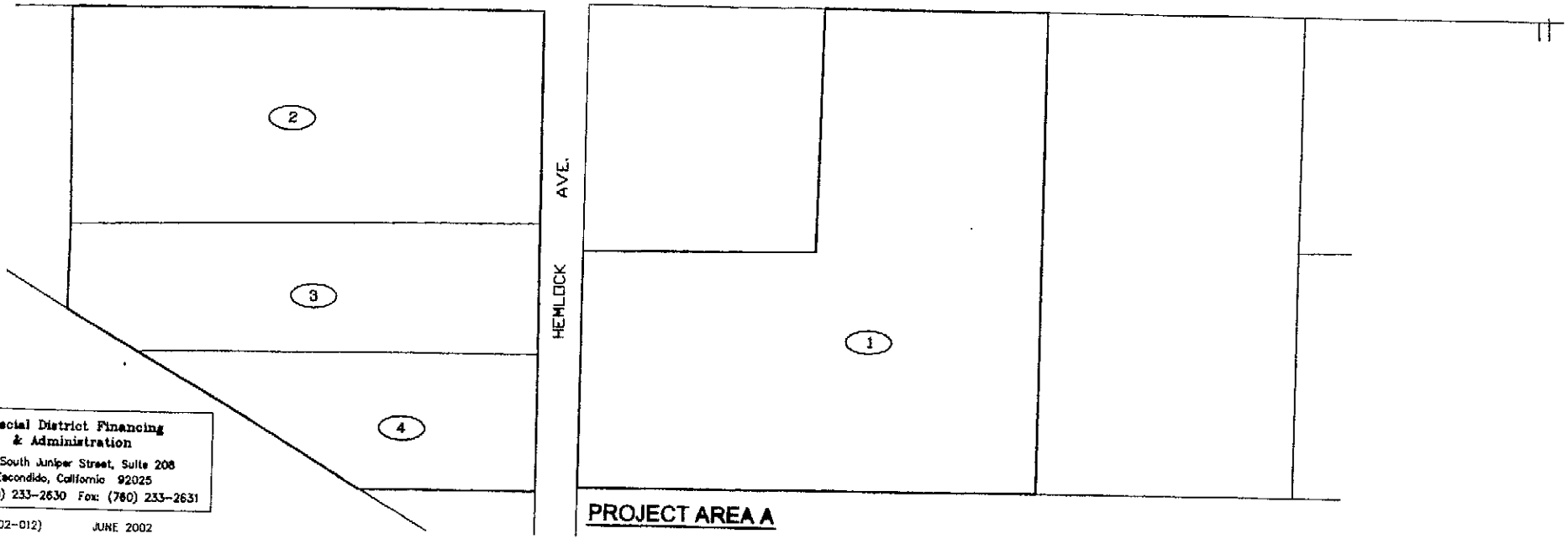

Special District Financing
& Administration
333 South Juniper Street, Suite 208
Escondido, California 92025
Tel: (760) 233-2630 Fax: (760) 233-2631

(02-012) JUNE 2002