



# Community Facilities District No. 1

## Annual Special Tax Report

*Fiscal Year Ending June 30, 2025*

---

# Chula Vista Elementary School District



**2025 / 2026**



## **School District**

Chula Vista Elementary School District  
84 East J Street  
Chula Vista, CA 91910  
T. (619) 425-9600

## **Trustee and Escrow Agent**

The Bank of New York Mellon Trust Company, N.A.  
Los Angeles, California

## **Special Tax Administrator**

KeyAnalytics/SDFA  
27201 Puerta Real, Suite 260  
Mission Viejo, CA 92691  
T. (949) 282-1077

Special Assessment Questions  
T. (877) 575-0265  
propertytax@calschools.com

## **Special Council and Disclosure Counsel**

Stradling Yocca Carlson & Rauth, a Professional Corporation  
660 Newport Center Dr # 1600  
Newport Beach, CA 92660  
T. (949) 725-4000

# Table of Contents

<b>Introduction</b>	<b>1</b>
<b>I. CFD Background</b>	<b>3</b>
A. Location	3
B. Formation	3
C. Bonds	4
<b>II. Fiscal Year 2024/2025 Annual Special Tax</b>	<b>6</b>
A. General Obligation Bond Offset	6
B. Special Tax Levy	8
C. Annual Special Tax Collections and Delinquencies	8
<b>III. Senate Bill 165</b>	<b>10</b>
A. Authorized Facilities	10
B. Bond Pooling Debt	10
C. Revenues and Expenditures of Non-Proceeds	11
<b>IV. Annual Special Tax Requirement</b>	<b>12</b>
A. Annual Special Tax Requirement	12
B. Administrative Expense Budget	13
<b>V. Special Tax Classification</b>	<b>14</b>
A. Developed Property	14
<b>VI. Fiscal Year 2025/2026 Special Tax Levy</b>	<b>17</b>

Exhibit A – Rate and Method of Apportionment

Exhibit B – CFD Boundary Map

Exhibit C – Assessor’s Parcel Maps

Exhibit D – Allocated Debt Service Schedule

Exhibit E – Delinquent Annual Special Tax Report

Exhibit F – Annual Special Tax Roll for Fiscal Year 2025/2026

# Introduction

Community Facilities District No. 1 (“CFD No. 1”) of the Chula Vista Elementary School District (the “School District”) was formed pursuant to the terms and provisions of the “Mello-Roos Community Facilities Act of 1982”, as amended (the “Act”), being Chapter 2.5, Part 1, Division 2, Title 5 of the Government Code of the State of California. CFD No. 1 is authorized under the Act to levy special taxes (the “Special Taxes”) to pay for the costs of certain public facilities (the “Authorized Facilities”) and to issue bonds payable from the Special Taxes.

This Annual Special Tax Report (the “Report”) summarizes certain general and administrative information and analyzes the financial obligations of CFD No. 1 for the purpose of establishing the Annual Special Tax Levy for Fiscal Year 2025/2026. The Annual Special Tax Levy is calculated pursuant to the Rate and Method of Apportionment (the “RMA”) which is attached to this Report as Exhibit A.

All capitalized terms not defined herein are used as defined in the RMA.

This Report is organized into the following Sections:

## **Section I – CFD Background**

Section I provides background information relating to the formation of CFD No. 1 and the long-term obligations issued to finance the Authorized Facilities.

## **Section II – Fiscal Year 2024/2025 Special Tax Levy**

Section II provides information regarding the levy and collection of Special Taxes for Fiscal Year 2024/2025 and an accounting of the remaining collections.

## **Section III – Senate Bill 165**

Section III provides information required under Senate Bill 165 (“SB 165”) regarding the initial allocation of bond proceeds and the expenditure of the Annual Special Taxes and bond proceeds utilized to fund the Authorized Facilities of CFD No. 1 for Fiscal Year 2024/2025.

## **Section IV – Annual Special Tax Requirement**

Section IV calculates the annual special tax requirement based on the obligations of CFD No. 1 for Fiscal Year 2025/2026.

## **Section V – Special Tax Classification**

Section V provides updated information regarding the Special Tax classification of parcels within CFD No. 1.

## **Section VI – Fiscal Year 2025/2026 Special Tax Levy**

Section VI provides the Fiscal Year 2025/2026 Special Tax levy based on updated Special Tax classifications and the annual special tax requirement.

# I. CFD Background

This Section provides background information regarding the formation of CFD No. 1 and the bonds issued to fund the Authorized Facilities.

## A. Location

CFD No. 1 is located in the eastern portion of the City of Chula Vista (the "City"), east of Interstate 805, south of Bonita and west of Otay Lakes Reservoir (with part of the boundary outside of the City limits) in the Chula Vista Elementary School District (the "District"). CFD No. 1 consists of 3,230 acres and its boundaries are those of the Eastlake Master-Planned Community. For reference, the boundary map of CFD No. 1 is included as Exhibit B and the current Assessor's Parcel maps are included as Exhibit C.

## B. Formation

CFD No. 1 was formed and established by the School District on July 8, 1986 under the Act, following a public hearing conducted by the Board of Education of the School District (the "Board"), as legislative body of CFD No. 1, and a landowner election at which the qualified electors of CFD No. 1 authorized CFD No. 1 to incur bonded indebtedness in an amount not to exceed \$105,000,000 and approved the levy of Annual Special Taxes.

CFD No. 1 was formed in accordance with School Facilities Funding and Mitigation Agreement by and between the School District and Eastlake Development Company ("Mitigation Agreement"). The Mitigation Agreement establishes amounts to be funded to the School District in order to mitigate the impacts of developments within CFD No. 1.

The table on the following page provides information related to the formation of CFD No. 1.

## Board Actions Related to Formation of CFD No. 1

Resolution	Board Meeting Date	Resolution Number
Resolution of Intention	April 15, 1986	86-79
Resolution of Bonded Indebtedness	April 15, 1986	86-81
Resolution of Formation	July 8, 1986	86-87.7
Special Tax Ordinance	December 9, 1986	86-87.43

A Notice of Special Tax Lien was recorded in the real property records of the County of San Diego (“County”) on March 30, 1989, as Document No. 1989-0162112 on all property within the original boundaries of CFD No. 1.

Subsequently, an additional Notice of Special Tax Lien was recorded in the real property records of the County for each annexation as follows:

1. February 22, 1993, as Document No. 1993-0108666 on all property within the boundaries of Annexation No. 1 of CFD No. 1.
2. December 13, 1994, as Document No. 1994-0710249 on all property within the boundaries of Annexation No. 2 of CFD No. 1.

### C. Bonds

#### 1. Bond Pooling Debt

Since 1989 the School District, acting on behalf of Community Facilities Districts has issued a number of special tax bonds and certificates of participation (“COPs”) to finance the acquisition of land and construct facilities on a number of elementary school sites that serve the CFD developments. Specifically, in 1989, the School District issued its first Special Tax Bonds which were repaid from taxes levied in its first CFD. Since that time the District has issued additional debt under a bond-pooling concept in which taxes from multiple CFDs secure multiple outstanding debt issues.

Through June 30, 2025 four Special Tax Bond issues, eleven Certificates of Participation issues and a Letter of Credit have been issued to finance the construction of a portion of thirteen elementary schools and ancillary facilities to serve the various CFD communities. As a result of favorable market conditions, much of this debt has been refinanced and a total of nine refinancings transactions have been completed to reduce interest payments on the outstanding debt.

Currently, there are only three outstanding debt issues which have been partially allocated to CFD No. 1, and this includes the 2013 Refunding COPs maturing in 2028, the 2014 Refunding COPs maturing in 2030, and the 2016 COPs maturing in 2040. The allocated debt service schedule for CFD No. 1 is included as Exhibit D.

## II. Fiscal Year 2024/2025 Annual Special Tax

Each Fiscal Year, CFD No. 1 levies and collects Annual Special Taxes pursuant to the RMA in order to meet the obligation for that Fiscal Year. This Section provides a summary of the levy and collection of Annual Special Taxes in Fiscal Year 2024/2025.

### A. General Obligation Bond Offset

In November of 1998 the voters approved a general obligation bond measure in the amount of \$95 million. At the time that the measure was placed before the voters it was determined that of the \$95 million dollars, a significant portion of it would be used to modernize facilities within the School District which were largely outside the boundaries of the Community Facilities Districts. The remaining portion of the authorization would be used to provide new facilities or upgrade existing facilities within the CFDs. Additionally, the District indicated to voters within the CFDs that if the bond measure were successful, then CFD special taxes would be reduced by a fair share amount (i.e., a General Obligation Bond offset) such that property owners would not be paying twice for CFD facilities.

Of the \$95 million bond authorization approved in November 1998, \$25 million in general obligation bonds were issued in 1999 (Series "A") of which the proceeds were primarily used to modernize three elementary schools - Cook, Halecrest and Palomar. An additional \$10 million (Series "B") was issued in 2000 and \$7.5 million (Series "C") was issued in 2001. Proceeds of the Series B & C Bonds were primarily devoted to the modernization of Juarez Lincoln, Lauderbach, and Mueller Elementary Schools. Proceeds of the (Series "D") bonds were issued to finance the repair and rehabilitation of schools and the construction and acquisition of new classrooms and school facilities located at the Chula Vista Learning Community Charter (CVLCC) School.

The Series "E" bonds were issued in June of 2003. The proceeds were used to modernize Silver Wing and Los Altos Elementary Schools. Proceeds of the Series "F" bonds, issued in April of 2004, modernized Lomas Verde and Rohr Elementary. Proceeds of the Series "G" bonds, issued in May of 2005, were used to finance the repair and rehabilitation of schools and the construction

and acquisition of new classrooms and school facilities within the District. In September of 2005, the Golden West Schools Financing Authority 2005 General Obligation Revenue Bonds (Chula Vista Elementary School Refunding) was issued to refinance the callable portion of the 1998 Series A and Series B General Obligation Bonds in the amount of \$29,230,000. Similarly, in November of 2010 the District issued refunding bonds in the amount of \$14,785,000 which defeased the remaining outstanding 1998 Series C and 1998 Series D bonds. In 2012 refunding bonds were issued to defease the outstanding Series E & Series F bonds and the 2013A Refunding Bonds defeased the Series G Bonds and the 2005 Refunding Bonds of the Golden West Authority. Finally, in 2021 taxable refunding bonds in the amount of \$5,450,000 were issued to defease the outstanding 2010 Refunding Bonds.

For Fiscal Year 2024/25 KeyAnalytics and SFA utilized preliminary general obligation rates provided by the County of San Diego that in the aggregate totaled 0.00004860 (\$0.04860 for every \$100 of assessed value). Of this rate, 0.002620 is allocated to repay the Series 2012 Refunding Bonds; 0.001050 is allocated to repay the 2013A Refunding Bonds (\$30,755,000) and 0.001190 is allocated to repay the 2021 Refunding Bonds (\$5,450,000). Utilizing assessed value information provided by the County of San Diego, the District has applied this same rate to properties within the CFDs.

The following table shows the assessed value and corresponding general obligation bond offset amount of CFD No. 1.

**Fiscal Year 2024/2025  
General Obligation Bond Offset Credit**

General Obligation Credit Component	Amount <sup>[1]</sup>
Assessed Value	\$3,417,955,744.00
GO Bond Offset Rate	0.00004860
<b>General Obligation Bond Credit</b>	<b>\$165,398.64</b>

[1] General Obligation Credit Amount shown may be less than the computed amount if the assessed value of one or more taxable parcels would cause the offset to be greater than the CFD tax amount.

## B. Special Tax Levy

The Special Tax levy for Fiscal Year 2024/2025 is summarized by Special Tax classification in the table below.

### Fiscal Year 2024/2025 Annual Special Tax Levy

Development Type	Dev. Status	DU/Sqft*/Acre**	Taxed Amount
Single Family Dwellings	Developed	2,893	\$1,316,996.54
Condominiums/Townhomes	Developed	1,428	446,399.34
Apartment Units/OTC Dorms <sup>[1]</sup>	Developed	46	8,866.30
Senior Housing	Developed	0	0.00
Commercial Development*	Developed	1,582,427	739,306.36
Industrial Development**	Developed	82.80	112,675.40
Final Map Property**	Undeveloped	20.73	22,265.88
<b>Totals for Fiscal Year 2024/2025</b>	<b>Total DUs Only:</b>	<b>4,367</b>	<b>\$2,646,509.82</b>

[1] Dwelling Units were Direct Billed and not added to County Tax Roll.

## C. Annual Special Tax Collections and Delinquencies

Delinquent Annual Special Taxes for CFD No. 1, as of June 30, 2025, for Fiscal Year 2024/2025 and prior Fiscal Years are summarized in the table on the following page. Under the pooled-bonding program that the School District operates, if any particular CFD for which the special taxes levied and collected exceeds the proportionate share of debt that has been allocated to the CFD, no foreclosure action is required. However, for properties that are delinquent in an amount that exceeds \$5,000, the School District will commence foreclosure proceeding by October 1st of the fiscal year following the year in which the unpaid Mello-Roos taxes exceeds \$5,000. For Fiscal Year 2024/2025 one parcel exceeds this foreclosure threshold. A detailed listing of the Fiscal Year 2024/2025 Delinquent Annual Special Taxes, based on the year end collections and information regarding the Foreclosure Covenants is provided as Exhibit E.

**CFD No. 1**  
**Annual Special Tax Collections and Delinquencies**

Fiscal Year	Subject Fiscal Year					June 30, 2025	
	Aggregate Special Tax	Parcels Delinquent	Amount Collected	Amount Delinquent	Delinquency Rate	Remaining Amount Delinquent	Remaining Delinquency Rate
2020/2021	\$2,603,032.66	66	\$2,567,792.63	\$35,240.03	1.35%	\$378.22	0.01%
2021/2022	2,590,136.84	70	2,567,083.26	23,053.58	0.89%	874.21	0.03%
2022/2023	2,454,971.74	67	2,384,882.78	70,088.96	2.85%	2,092.25	0.09%
2023/2024	2,580,246.32	49	2,557,704.08	22,542.24	0.87%	5,723.47	0.22%
2024/2025	2,646,509.82	51	2,625,332.81	21,177.01	0.80%	21,177.01	0.80%

## III. Senate Bill 165

Senate Bill 165, or the Local Agency Special Tax and Bond Accountability Act (“SB 165”), requires any local special tax/local bond measure subject to voter approval contain a statement indicating the specific purposes of the Special Tax, require that the proceeds of the Special Tax be applied to those purposes, require the creation of an account into which the proceeds shall be deposited, and require an annual report containing specified information concerning the use of the proceeds. SB 165 only applies to CFDs authorized on or after January 1, 2001 in accordance with Sections 50075.1 and 53410 of the California Government Code.

### A. Authorized Facilities

Pursuant to the Mello-Roos Community Facilities Act of 1982, as Amended (“Act”), CFD No. 1 can only be used to fund the Authorized Facilities as outlined at the time of formation. Pursuant to Section 4 of Resolution 86-87.07, which was adopted on June 8, 1986, the authorized purpose of the special tax is as follows:

*To finance the acquisition design, construction, lease, equipping and/or improvement of elementary school facilities and to finance the incidental expenses in connection therewith including the cost of administering the District.*

### B. Bond Pooling Debt

Under the School Districts bond pooling concept four Special Tax Bonds, eleven Certificates of Participation issues, and a Letter of Credit has been issued since 1989. The debt has been allocated continuously through the years as additional CFD’s are formed. The proceeds from these debt issues have been used to finance the construction of thirteen elementary schools and ancillary facilities that will benefit the CFD’s for which the debt is allocated to.

### C. Revenues and Expenditures of Non-Proceeds

CFD No. 1 has covenanted to levy the Annual Special Taxes in accordance with the RMA. The Annual Special Taxes collected can only be used for the purposes as outlined at the time of formation. The table below presents a detailed accounting of the Revenues and Expenditures of non-proceeds collected and expended by CFD No. 1.

#### Revenues and Expenditures of Non-Proceeds

<b>Balance as of July 1, 2024</b>		<b>\$5,158,912.43</b>
Revenue		\$2,872,359.51
Special Tax Collections - GC 53343.1(a)	\$2,557,267.04	
Investment Earnings	200,442.32	
Delinquent Special Tax Collections	29,169.46	
FMV Adjustment (GASB 31)	85,480.69	
Expenditures		(\$4,008,537.31)
Bank Fees - GC 53343.1(g)	(\$414.00)	
Annual Administration - GC 53343.1(g)	(10,552.98)	
Village 2 Project - GC 53343.1(e)	(2,244,067.08)	
Agency Staff - GC 53343.1(g)	(7,552.96)	
Debt Service Payments - GC 53343.1(d)(3)	(1,745,950.29)	
<b>Balance as of June 30, 2025</b>		<b>\$4,022,734.63</b>

# IV. Annual Special Tax Requirement

This Section outlines the calculation of the annual special tax requirement of CFD No. 1 based on the financial obligations for Fiscal Year 2025/2026.

## A. Annual Special Tax Requirement

The Annual Special Taxes of CFD No. 1 are calculated in accordance and pursuant to the RMA. Pursuant to the various debt issuance documents, any amounts not required to pay Administrative Expenses and Debt Service on the allocated debt may be used to purchase/construct the Authorized Facilities of CFD No. 1. The following table shows the calculation of the annual special tax requirement for Fiscal Year 2025/2026.

### Annual Special Tax Requirement for CFD No. 1

<b>Fiscal Year 2024/2025 Remaining Sources</b>		<b>\$4,090,800.40</b>
Balance of Tax Collection Fund	\$4,022,734.63	
Anticipated Special Taxes	68,065.77	
<b>Fiscal Year 2024/2025 Remaining Obligations</b>		<b>(\$4,090,800.40)</b>
September 1, 2025 Interest Payment	(\$168,573.86)	
September 1, 2025 Principal Payment	(1,197,760.00)	
Direct Construction of Authorized Facilities	(2,724,466.54)	
<b>Fiscal Year 2024/2025 Surplus (Reserve Fund Draw)</b>		<b>\$0.00</b>
<b>Fiscal Year 2025/2026 Obligations</b>		<b>(\$2,492,829.46)</b>
Administrative Expense Budget	(\$35,051.33)	
Anticipated Special Tax Delinquencies <sup>[1]</sup>	(19,947.28)	
March 1, 2026 Interest Payment	(139,054.87)	
September 1, 2026 Interest Payment	(139,054.87)	
September 1, 2026 Principal Payment	(1,577,348.00)	
Direct Construction of Authorized Facilities	(582,373.11)	
<b>Fiscal Year 2025/2026 Annual Special Tax Requirement</b>		<b>\$2,492,829.46</b>

[1] Assumes the Year End Fiscal Year 2024/2025 delinquency rate of 0.80%.

## B. Administrative Expense Budget

Each year a portion of the Annual Special Tax levy is authorized to pay for the administrative expenses incurred by the School District to levy the Annual Special Tax and administer the debt issued to finance Authorized Facilities. The estimated Fiscal Year 2025/2026 Administrative Expenses are shown in the table below.

### Fiscal Year 2025/2026 Budgeted Administrative Expenses

Administrative Expense	Budget
Bank Fees	\$2,253.15
CFD Admin Fees	29,899.13
Agency Accounting / Legal Fees & Delinq	502.72
Arbitrage Calculation Fees	675.95
Continuing Disclosure & Dissemination Fees	360.50
County Tax Collection Fees	458.00
Other/Contingencies	901.88
<b>Total Expenses</b>	<b>\$35,051.33</b>

# V. Special Tax Classification

Each Fiscal Year, parcels within CFD No. 1 are assigned an Annual Special Tax classification based on the parameters outlined in the RMA. This Section outlines how parcels are classified and the amount of Taxable Property within CFD No. 1.

## A. Developed Property

Building Permits have been issued for 9,554 residential units and 300 commercial/industrial parcels by the City within CFD No. 1. According to the RMA, once a property is issued a building permit and classified as developed it shall be levied for a period not to exceed twenty-five (25) years or until all bonds have been discharged. A total of 19.31 acres remains undeveloped. As of July 1, 2025, 591 residential units and one (1) commercial parcel have prepaid their Special Tax obligation. Additionally, 4,833 residential units and 32 commercial/industrial parcels have completed their Special Tax obligation. The following tables summarize the number of commercial/industrial parcels and residential units with Building Permits issued and the fiscal year they were initially developed.

**Summary of Commercial/Industrial Parcels  
Classified as Developed Property  
Fiscal Year 2025/2026**

<b>Initial Tax Year</b>	<b>Classification</b>	<b>Number of Parcels</b>
1987/1988	Developed Property	1
1988/1989	Developed Property	1
1989/1990	Developed Property	4
1990/1991	Developed Property	2
1991/1992	Developed Property	4
1992/1993	Developed Property	1
1993/1994	Developed Property	1
1995/1996	Developed Property	4
1996/1997	Developed Property	2
1998/1999	Developed Property	3
1999/2000	Developed Property	1
2000/2001	Developed Property	8
2001/2002	Developed Property	4
2003/2004	Developed Property	7
2004/2005	Developed Property	21
2005/2006	Developed Property	42
2006/2007	Developed Property	117
2007/2008	Developed Property	21
2008/2009	Developed Property	42
2009/2010	Developed Property	1
2013/2014	Developed Property	2
2017/2018	Developed Property	2
2019/2020	Developed Property	1
2021/2022	Developed Property	7
2023/2024	Developed Property	1
<b>Total</b>		<b>300</b>

**Summary of Residential Units  
Classified as Developed Property  
Fiscal Year 2025/2026**

<b>Initial Tax Year</b>	<b>Classification</b>	<b>Total Building Square Footage</b>	<b>Number of Units</b>
1987/1988	Developed Property	949,657	706
1988/1989	Developed Property	962,983	682
1989/1990	Developed Property	613,120	369
1990/1991	Developed Property	93,530	55
1991/1992	Developed Property	515,177	245
1992/1993	Developed Property	442,421	211
1993/1994	Developed Property	237,468	139
1994/1995	Developed Property	637,829	359
1995/1996	Developed Property	581,329	327
1996/1997	Developed Property	672,962	399
1997/1998	Developed Property	946,443	476
1998/1999	Developed Property	655,275	311
1999/2000	Developed Property	609,326	327
2000/2001	Developed Property	488,263	241
2001/2002	Developed Property	1,312,505	682
2002/2003	Developed Property	1,088,287	492
2003/2004	Developed Property	1,416,754	588
2004/2005	Developed Property	1,858,634	716
2005/2006	Developed Property	1,896,148	906
2006/2007	Developed Property	885,125	367
2007/2008	Developed Property	292,945	122
2008/2009	Developed Property	30,644	3
2009/2010	Developed Property	40,262	10
2010/2011	Developed Property	7,560	1
2012/2013	Developed Property	17,505	12
2013/2014	Developed Property	366,140	302
2014/2015	Developed Property	306,659	242
2015/2016	Developed Property	132,485	90
2016/2017	Developed Property	202,452	135
2018/2019	Developed Property	39,143	33
2019/2020	Developed Property	17,487	2
2021/2022	Developed Property	6,556	1
2022/2023	Developed Property	10,106	1
2025/2026	Developed Property	11,465	2
<b>Total</b>		<b>18,344,645</b>	<b>9,554</b>

## VI. Fiscal Year 2025/2026 Special Tax Levy

Each Fiscal Year, the Special Tax is levied up to the maximum rate, as determined by the provisions of the RMA, in the amount needed to satisfy the annual special tax requirement.

Based on the annual special tax requirement listed in Section IV, CFD No. 1 will levy at the Assigned Annual Special Tax rate allowable for each parcel classified as Developed Property. The special tax roll, containing a listing of each parcel's Special Tax Levy calculated pursuant to the RMA, can be found attached as Exhibit F.

The GO Bond Credit for the Fiscal Year 2025/2026 can be found on the table below.

### Fiscal Year 2025/2026 General Obligation Bond Offset Credit

General Obligation Credit Component	Amount <sup>[1]</sup>
Assessed Value	\$3,372,390,565.00
GO Bond Offset Rate	0.00004860
<b>General Obligation Bond Credit</b>	<b>\$163,886.15</b>

[1] General Obligation Credit Amount shown may be less than the computed amount if the assessed value of one or more taxable parcels would cause the offset to be greater than the CFD tax amount.

A summary of the Annual Special Tax levy for Fiscal Year 2025/2026 by Special Tax classification as determined by the RMA for CFD No. 1 can be found on the table on the following page.

**Fiscal Year 2025/2026  
Annual Special Tax Levy**

<b>Development Type</b>	<b>Dev. Status</b>	<b>DU/Sqft*/Acre**</b>	<b>Taxed Amount</b>
Single Family Dwellings	Developed	2,656	\$1,245,246.26
Condominiums/Townhomes	Developed	1,428	454,897.46
Apartment Units/OTC Dorms <sup>[1]</sup>	Developed	46	9,043.60
Senior Housing	Developed	0	0.00
Commercial Development*	Developed	1,443,202	663,585.04
Industrial Development**	Developed	56.62	96,977.80
Final Map Property**	Undeveloped	19.31	23,079.30
<b>Totals for Fiscal Year 2025/2026</b>	<b>Total DUs Only:</b>	<b>4,130</b>	<b>\$2,492,829.46</b>

[1] Dwelling Units were Direct Billed and not added to County Tax Roll.

California Financial Services\CFS - CFS\UNREGULATED\Chula Vista Elem\Developer Revenue\CFD Admin\CFD No. 1\FY 2025-26

# **Exhibit A**

## **Rate and Method of Apportionment**

**CHULA VISTA ELEMENTARY SCHOOL DISTRICT  
COMMUNITY FACILITIES DISTRICT NO. 1**

**RATE AND METHOD OF APPORTIONMENT OF SPECIAL TAX**

The Resolution of Intention refers to this Exhibit for an explanation of the rate and apportionment of the special tax so as to allow each landowner or resident within the proposed district to estimate the annual amount that would be required for payment. For particulars as to the rate and method of apportionment, see the following:

**BASE TAX**

The base tax for fiscal year 1986-87 is \$120.00, and said base tax shall be annually adjusted to reflect changes in the Building Cost Index, not less than 2%. Once property is subject to a final building permit and is within the Category I tax rate, said property and tax rate shall only be subject to escalation not to exceed 2% per year.

**TAX RATES**

Tax rates shall be based upon and not exceed the annual base tax adjusted by the tax factor for each tax category as set forth below as determined on June 30th of each year. All taxable property shall be subject to a single rate of special tax levied in the following order of priority.

**TAX CATEGORIES AND TAX FACTORS**

CATEGORY I. FINAL LAND USE RATE: The maximum annual special tax for taxable property in one of the following tax categories shall be levied and applicable upon the issuance of a building permit for such property, and shall be paid for a period not to exceed 25 years or until all bonds have been discharged, whichever is earlier.

<b><u>RESIDENTIAL [Developed Square Foot]</u></b>	<b><u>FACTOR (% of Base Tax)</u></b>
400 - 950	55%
951 - 1,100	80%
1,101 - 1,350	95%
1,351 - 1,500	110%
1,501 - 1,650	125%
1,651 - 2,000	150%
2,001+	180%

**COMMERCIAL [Developed Square Foot]**

Per square foot of developed space .15%

**INDUSTRIAL**

Per acre of land 500%

CATEGORY II. APPROVED LAND USE RATE: The maximum annual special tax for all taxable property in the following category shall be levied and applicable at the time of approval of any final subdivision tract and/or parcel map, and said tax shall be levied as long as needed to pay for facilities and/or pay debt service on bonds.

**ALL LAND**

**BASE TAX**

Per acre or pro-rata  
portion thereof 250%

CATEGORY III. ACREAGE RATE: To the extent that the special tax revenues collected from Category I and Category II are insufficient to meet the annual payment for debt service on the bonds, all other taxable property not subject to one of the above taxing categories shall be subject to a tax rate not to exceed \$1,000 per acre, or pro-rata portion thereof.

**DEFINITIONS**

"Developed square foot" shall be the square footage of the development as set forth in any building plan for which a building permit has been issued.

"Commercial" shall include all retail and office use.

"Industrial" shall include all properties not within a residential or commercial use, which properties are subject to tax under these proceedings.

"Acre or parcel" shall be the area of the lots or parcels as shown on any final approved subdivision and/or parcel map, or if not subject to any final approved subdivision and/or parcel map, shall be the acreage as shown on the last County Assessor's maps for each year any tax is to be levied.

The "Building Cost Index" shall be the Building Cost Index for the City of Los Angeles adjusted annually based upon the last available data as of June 30th of each year, as set forth in the ENGINEERING NEWS-RECORD (ENR), McGraw-Hill Construction Weekly.

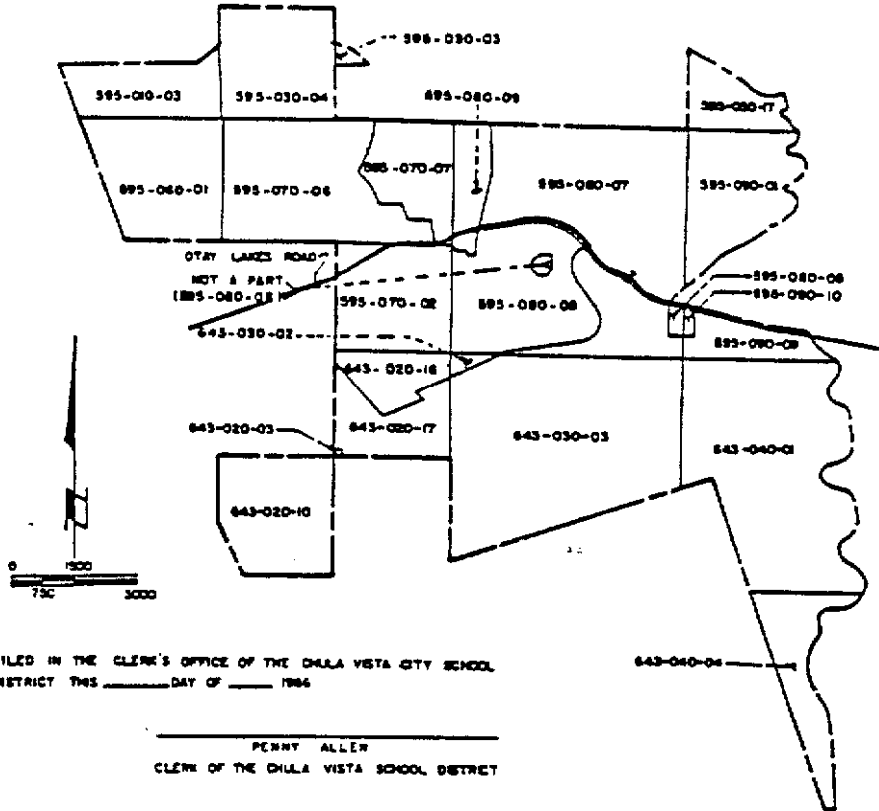
# Exhibit B

## CFD Boundary Map

# BOUNDARY MAP

## COMMUNITY FACILITIES DISTRICT NO. 1

(CHULA VISTA CITY SCHOOL DISTRICT)



FILED IN THE CLERK'S OFFICE OF THE CHULA VISTA CITY SCHOOL DISTRICT THIS \_\_\_\_\_ DAY OF \_\_\_\_\_ 1986

\_\_\_\_\_  
PENNY ALLER  
CLERK OF THE CHULA VISTA SCHOOL DISTRICT

PURSUANT TO RESOLUTION NO. \_\_\_\_\_; RESOLUTION OF THE BOARD OF EDUCATION OF THE CHULA VISTA CITY SCHOOL DISTRICT; COUNTY OF SAN DIEGO; STATE OF CALIFORNIA; ADOPTING BOUNDARY MAP SHOWING PROPERTIES AND LAND TO BE SERVED BY SCHOOL FACILITIES WITHIN THE COMMUNITY FACILITIES DISTRICT NO. II; SAID MAP WAS ADOPTED BY THE BOARD OF EDUCATION AT ITS MEETING OF THE \_\_\_\_\_ DAY OF \_\_\_\_\_ 1986.

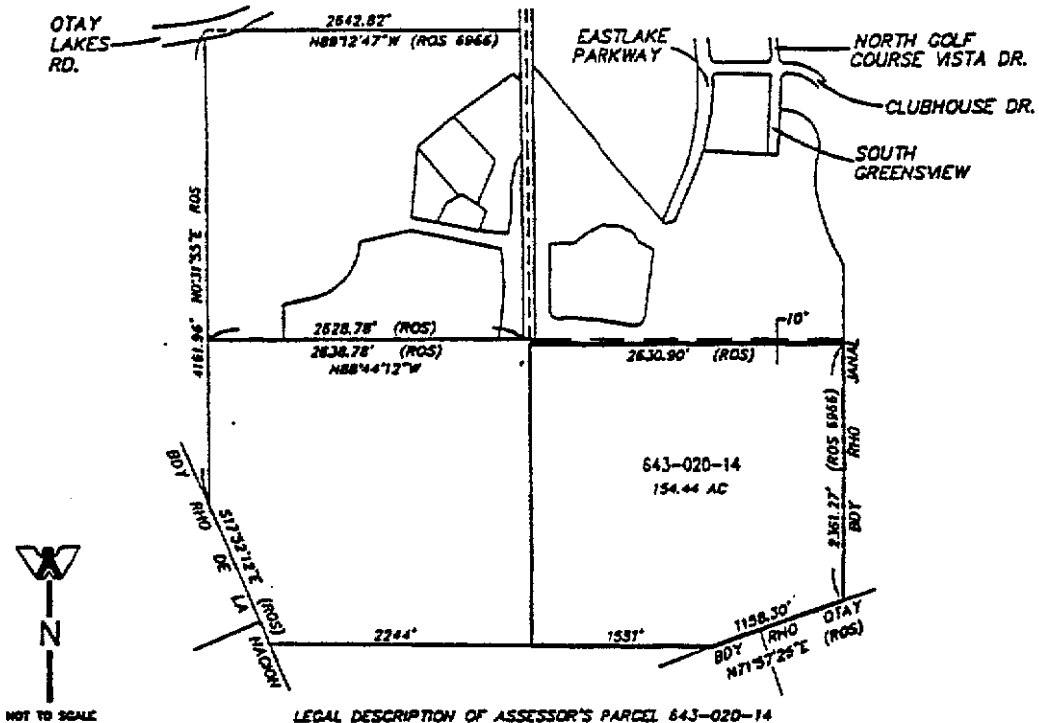
\_\_\_\_\_  
SHARIN GILFILL  
PRESIDENT OF THE BOARD OF EDUCATION

### LEGEND

- BELLO - ROOS DISTRICT BOUNDARY
- ASSESSOR'S PARCEL BOUNDARY
- ED-486-78 ASSESSOR'S PARCEL NO
- ..... LISTING IMPROVED STREETS

**WILLDAN ASSOCIATES**  
CONSULTING ENGINEERS AND PLANNERS  
1000 LA JOLLA VILLAGE CENTER DRIVE, SUITE 100, SAN DIEGO, CALIF. 92108

**BOUNDARY MAP**  
**COMMUNITY FACILITIES DISTRICT NO. 1**  
**ANNEXATION NO. 1**  
 (CHULA VISTA ELEMENTARY SCHOOL DISTRICT)



LEGAL DESCRIPTION OF ASSESSOR'S PARCEL 643-020-14

PARCEL 10:  
 THAT PORTION OF THE NORTHEAST QUARTER AND OF THE FRACTIONAL SOUTHEAST QUARTER  
 (INCLUDING LOT 1) OF SECTION 3, TOWNSHIP 18 SOUTH, RANGE 1 WEST, SAN BERNARDINO  
 BASE AND MERIDIAN, IN THE COUNTY OF SAN DIEGO, STATE OF CALIFORNIA, ACCORDING TO  
 OFFICIAL PLAT THEREOF.

FILED THIS \_\_\_\_\_ DAY OF \_\_\_\_\_ 19\_\_\_\_ AT THE HOUR OF \_\_\_\_\_  
 IN BOOK \_\_\_\_\_ PAGE \_\_\_\_\_ DOCUMENT NO. \_\_\_\_\_ OF COMMUNITY  
 FACILITIES DISTRICTS IN THE OFFICE OF THE COUNTY OF SAN DIEGO,  
 STATE OF CALIFORNIA.

FILED IN THE OFFICE OF THE SECRETARY OF THE GOVERNING BOARD  
 THIS \_\_\_\_\_ DAY OF \_\_\_\_\_ 19\_\_\_\_

ANNETTE EVANS  
 COUNTY RECORDER

JOHN F. VUGRIN  
 SECRETARY OF THE GOVERNING BOARD  
 CHULA VISTA ELEMENTARY SCHOOL DISTRICT  
 STATE OF CALIFORNIA

BY: \_\_\_\_\_  
 DEPUTY COUNTY RECORDER

PURSUANT TO RESOLUTION NO. \_\_\_\_\_ OF THE BOARD OF EDUCATION  
 OF THE CHULA VISTA ELEMENTARY SCHOOL DISTRICT, COUNTY OF SAN DIEGO,  
 STATE OF CALIFORNIA, ADOPTING BOUNDARY MAP SHOWING PROPERTIES AND  
 LAND TO BE ANNEXED TO COMMUNITY FACILITIES DISTRICT NO. 1; SAID MAP  
 WAS ADOPTED AT ITS REGULAR MEETING ON THE \_\_\_\_\_ DAY OF \_\_\_\_\_ 19\_\_\_\_  
 THIS MAP AMENDS THE MAP PREVIOUSLY RECORDED ON THE \_\_\_\_\_ DAY OF  
 \_\_\_\_\_ 19\_\_\_\_ IN BOOK \_\_\_\_\_ PAGE \_\_\_\_\_ DOCUMENT NO. \_\_\_\_\_

LEGEND

- \_\_\_\_\_ ANNEXATION BOUNDARY
- \_\_\_\_\_ PARCEL BOUNDARIES
- 643-020-14 ASSESSOR PARCEL NUMBER

JOHN F. VUGRIN  
 SECRETARY OF THE GOVERNING BOARD  
 CHULA VISTA ELEMENTARY SCHOOL DISTRICT  
 STATE OF CALIFORNIA

RICHARD K. JACOBS, RCE 18191

NOTE:  
 THE BOUNDARY AND PARCELS AS SHOWN HEREON ARE  
 AS SHOWN ON THE ASSESSOR'S PARCEL MAPS OF THE  
 COUNTY OF SAN DIEGO, STATE OF CALIFORNIA.





# BOUNDARY MAP

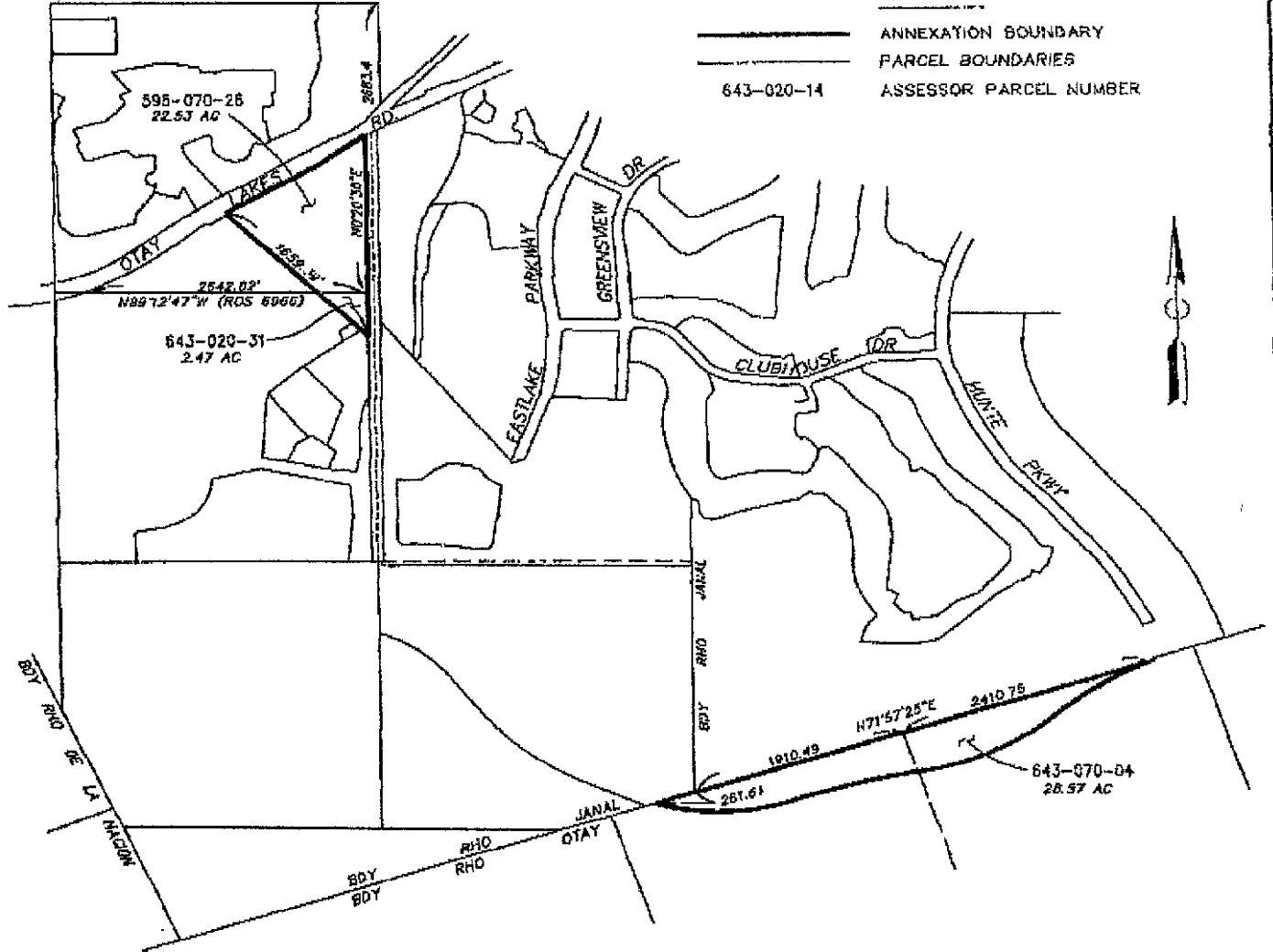
## COMMUNITY FACILITIES DISTRICT NO. 1

### ANNEXATION NO.2

(CHULA VISTA ELEMENTARY SCHOOL DISTRICT)

**LEGEND**

-  ANNEXATION BOUNDARY
-  PARCEL BOUNDARIES
- 643-020-14 ASSESSOR PARCEL NUMBER



FILED THIS 26th DAY OF September 1999 AT THE HOUR OF 11 1/2 AM  
 IN BOOK 88 PAGE 40 DOCUMENT NO. 44-55727 OF  
 COMMUNITY FACILITIES DISTRICTS IN THE OFFICE OF THE COUNTY OF SAN  
 DIEGO, STATE OF CALIFORNIA.

GREGORY J. SMITH  
 COUNTY RECORDER  
 BY: E. C. Olson  
 DEPUTY COUNTY RECORDER

FILED IN THE OFFICE OF THE SECRETARY OF THE GOVERNING BOARD  
 THIS 26th DAY OF September 1999

Libia S. Gil  
 LIBIA S. GIL  
 SECRETARY OF THE GOVERNING BOARD  
 CHULA VISTA ELEMENTARY SCHOOL DISTRICT  
 STATE OF CALIFORNIA

PURSUANT TO RESOLUTION NO. 99-25-32 OF THE BOARD OF EDUCATION  
 OF THE CHULA VISTA ELEMENTARY SCHOOL DISTRICT, COUNTY OF SAN DIEGO,  
 STATE OF CALIFORNIA, ADOPTING BOUNDARY MAP SHOWING PROPERTIES AND  
 LAND TO BE ANNEXED TO COMMUNITY FACILITIES DISTRICT NO. 1; SAID MAP  
 WAS ADOPTED AT ITS REGULAR MEETING ON THE 23rd DAY OF Sept 1999.

NOTE:  
 THE BOUNDARY AND PARCELS AS SHOWN HEREON ARE  
 AS SHOWN ON THE ASSESSOR'S PARCEL MAPS OF THE  
 COUNTY OF SAN DIEGO, STATE OF CALIFORNIA.

Libia S. Gil  
 LIBIA S. GIL  
 SECRETARY OF THE GOVERNING BOARD  
 CHULA VISTA ELEMENTARY SCHOOL DISTRICT  
 STATE OF CALIFORNIA

Richard Jacobs 9-28-99  
 RICHARD J. JACOBS, RCE 12101

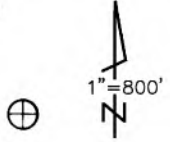


# **Exhibit C**

## **Assessor's Parcel Maps**



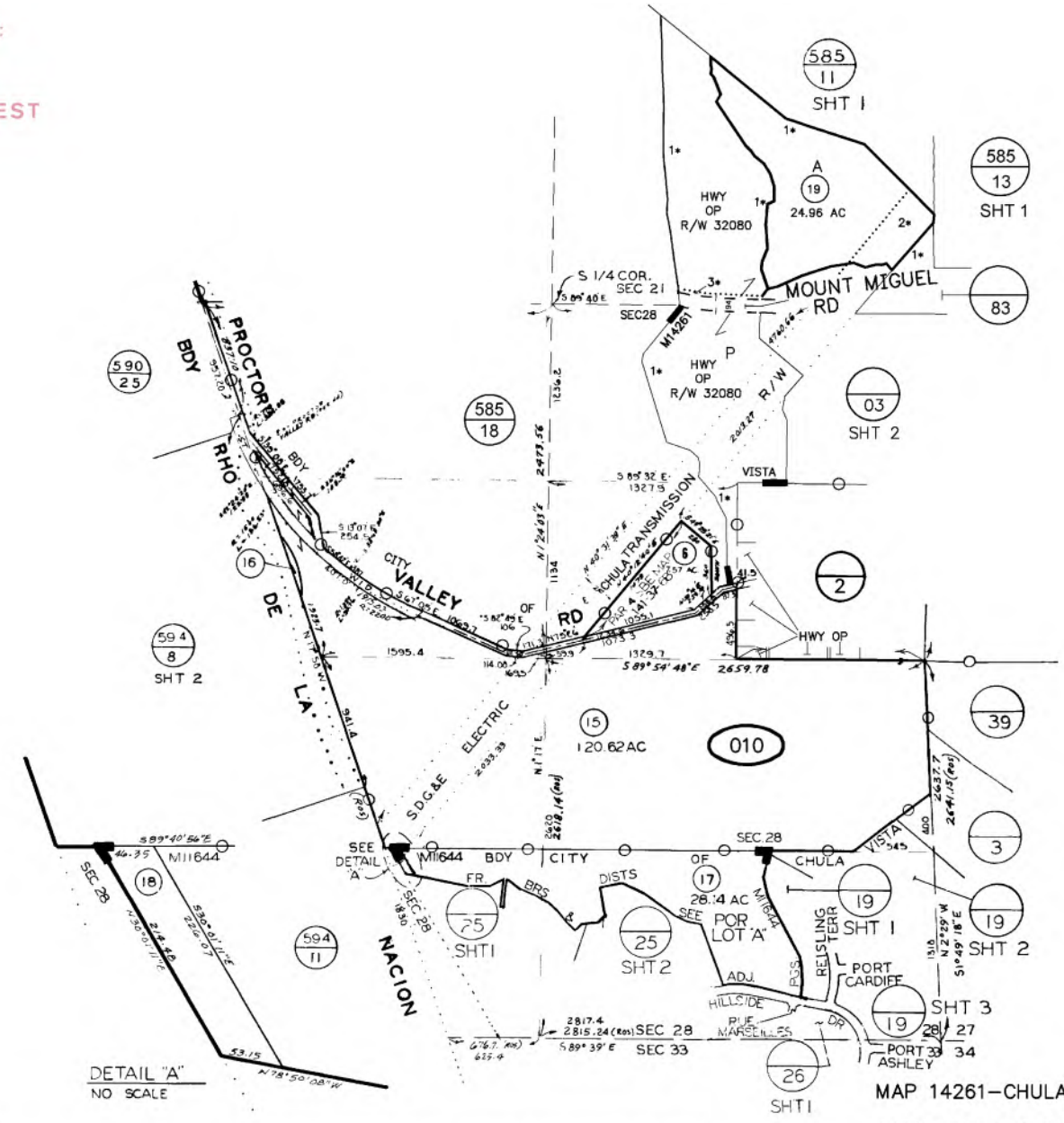
595-01



595 - 010

10/28/04 JAM

CHANGES					
BLK	OLD	NEW YR	CUT		
010	4	6 & 7	64	1242	
	5 & 7	54 & 6	84	4870	
	2	54 & 6	85	4702	
	3	8 & 5	86	234	
	8	9 & 13	87	175	
	9	0 & 0	88	130	
	10	1 & 4	91	2735	
	12	2 & 2	91	2310	
	23 & 24	7 & 14	93	10032	
	2	15 & 16	94	1056	CANC
	11	17 & 18	94	1057	CANC
	7 & POR	19, 20	02	111	
	20	KILL	05	1455	
	1 & 3	POR	05	123	
	14 & 21	POR	05	123	



- 1\* SEE MAP 14261 FOR BRGS & DIST
- 2\* S.D.G.&E. TRANSMISSION LINE
- 3\* PUBLIC TRAIL EASEMENT

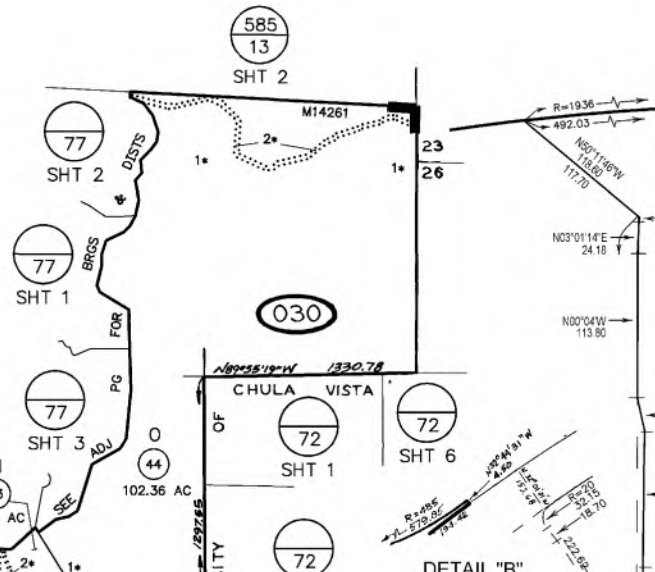
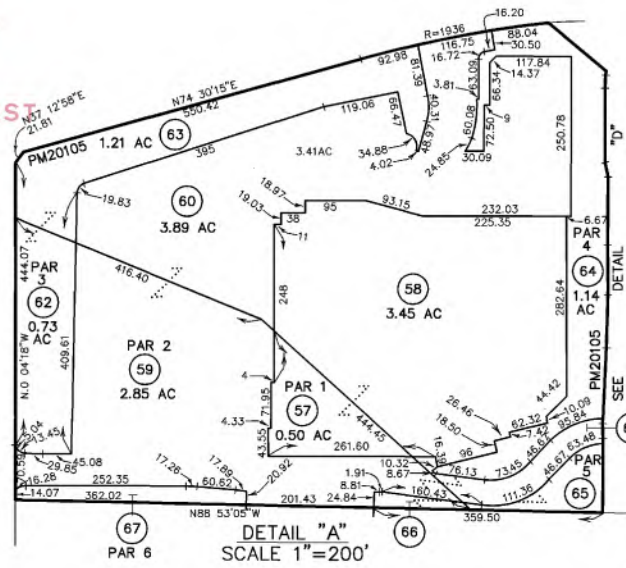
DETAIL "A"  
NO SCALE

MAP 14261-CHULA VISTA TCT NO 99-04 SAN MIGUEL RANCH  
PHASES 1,2&4 "A" MAP NO 1

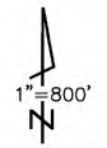
MAP 11644-CHULA VISTA TCT. NO. 84-9 UNIT 20  
SEC 21-T17S-RIW-POR. SW 1/4  
SEC 28-T17S-RIW-POR  
LS 228 - ROS 8723, 8752, 10898

THIS MAP WAS PREPARED FOR ASSESSMENT PURPOSES ONLY. NO LIABILITY IS ASSUMED FOR THE ACCURACY OF THE DATA SHOWN. ASSESSOR'S PARCELS MAY NOT COMPLY WITH LOCAL SUBDIVISION OR BUILDING ORDINANCES.

SAN DIEGO COUNTY  
ASSESSOR'S MAP  
BOOK 595 PAGE 01



595-03  
SHT 1 OF 6  
DETAIL "D"  
SCALE 1"=100'



04/03/13 MGC

BLK	OLD	NEW	YR	CUT	TRA
	5	27&28	98	1357	
	11	SAME & ST OP	98	4703	
	11	29&PGS 52,53,54	98	35	
	29	PGS 55,56,57	98	34	
	18	KILL	98	1741	
	28	SAME R OP	98	4769	
	30	31 PGS 54& 64 & ALL PG 65	99	119	
	6	32&33	01	1292	
	32&33& 6&5-130 -22&23	34&35	01	1900	
	31	36-39	01	2107	
	36	PG 72	02	08	
	27,28,30 & POR 6&5-131 -10	40-44 & POR 72,73,74,75,76,77,78,79	02	111	
	14	SAME & ST OP	03	5621	
	16&17	KILL HWY OP	04	1650	
	22	KILL & HWY OP	04	2089	
	15,21, 23 & 24	SAME & ST OP	04	4806	
	37&39	45-48	05	1751	
	34	-830-52	05	10100	
	45-48	PG 85	05	105	
	38	-030-03	05	10101	
	41&42	49-52	05	1697	
	49-52	53&54	05	1884	
	54	55&56	06	768	
	14&53	57-67	07	1469	
	19&25	KILL HWY OP	08	1787	
	23&24	SAME & HWY OP	08	4717	
		PICKUP	10	1556	
	15, 21, 23 & 24	SAME & BL CHG	11	5556	
	40	69&70	13	1091	

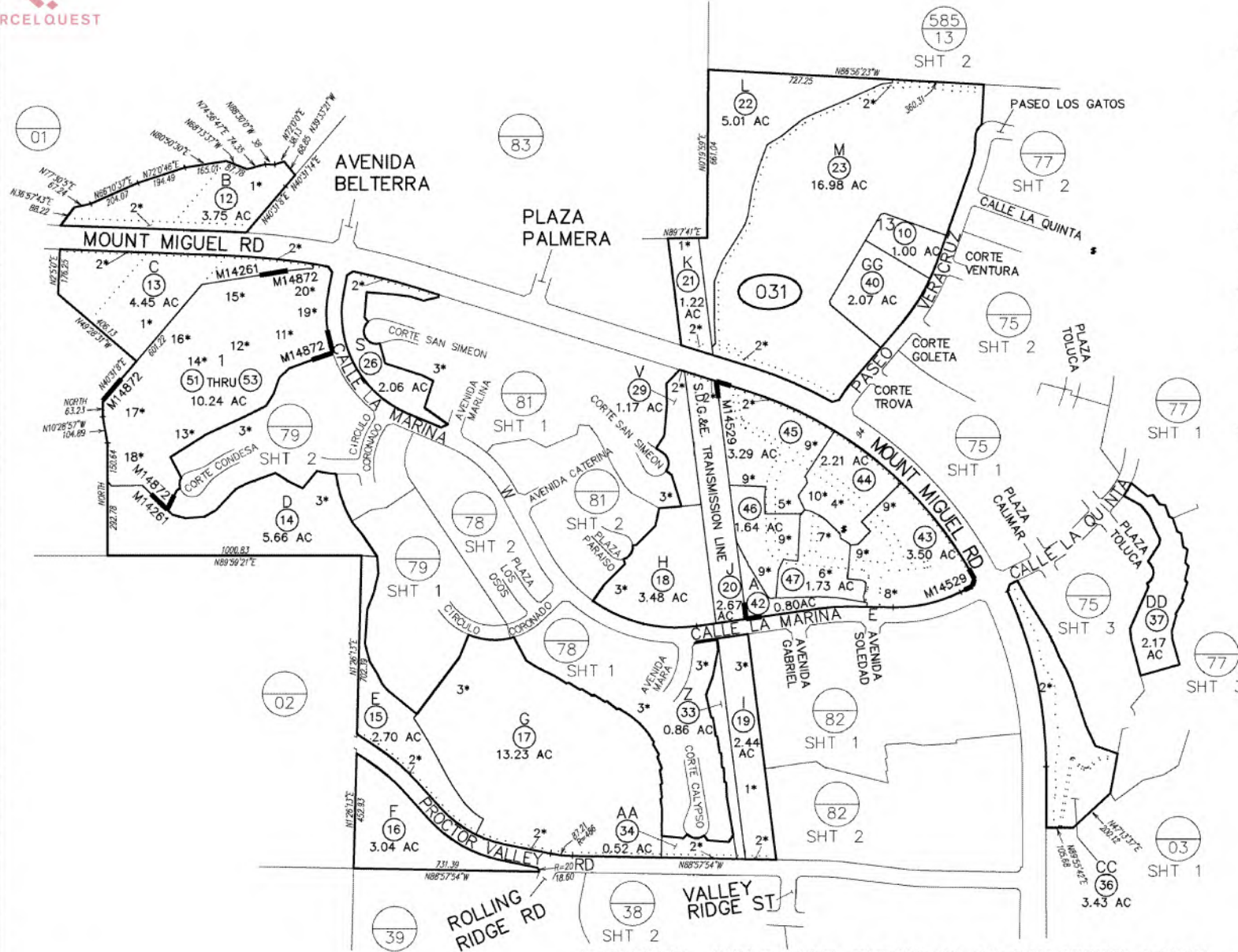
- 7\* SEE ADJ PG FOR BRGS & DIST
- 8\* SEE PM16637 FOR BRGS & DIST
- 9\* HWY OP R/W 32044 11-SD-125 SEE DOC03-0604651 FOR BRGS & DIST
- 10\* HWY OP R/W 32042 11-SD-125 SEE DOC03-0604647 FOR BRGS & DIST
- 11\* HWY OP R/W 32133 11-SD-125 SEE DOC03-0604655 FOR BRGS & DIST
- 12\* HWY OP R/W 32043 11-SD-125 SEE DOC03-0604648 FOR BRGS & DIST

- 1\* SEE MAP 14261 FOR BRGS & DIST
- 2\* PUBLIC TRAIL EASEMENT
- 3\* PROCTOR VALLEY RD
- 4\* CONDO MAR BRISA DOC05-0307110 & DOC 05-551106 (SEE SHT 6)
- 5\* HWY OP R/W 33248 11-SD-125 SEE DOC2007-0723409 FOR BRGS & DIST
- 6\* HWY OP R/W 33172 11-SD-125 SEE DOC2007-0723407 FOR BRGS & DIST

MAP 14927 - CHULA VISTA TCT NO 99-04  
SAN MIGUEL - PLANNING AREA "A"  
MAP 14261 - CHULA VISTA TCT NO 99-04 SAN MIGUEL RANCH  
PHASES 1, 2 & 4 "A" MAP UNIT 1  
MAP 12827 - CHULA VISTA TCT 89-9 SALT CREEK 1 UNIT 1  
SEC 27 - T17S - R1W  
SEC 22 - T17S - R1W - POR WQ  
LS 228 - ROS 8752, 11218, 14064, 16067, 20003, 20626

THIS MAP WAS PREPARED FOR ASSESSMENT PURPOSES ONLY. NO LIABILITY IS ASSUMED FOR THE ACCURACY OF THE DATA SHOWN. ASSESSOR'S PARCELS MAY NOT COMPLY WITH LOCAL SUBDIVISION OR BUILDING ORDINANCES.

THIS MAP WAS PREPARED FOR ASSESSMENT PURPOSES ONLY. NO LIABILITY IS ASSUMED FOR THE ACCURACY OF THE DATA SHOWN. ASSESSOR'S PARCELS MAY NOT COMPLY WITH LOCAL SUBDIVISION OR BUILDING ORDINANCES.



MAP 14872 - CHULA VISTA TCT NO 99-04 SAN MIGUEL RANCH - NEIGHBORHOOD "B"  
 MAP 14529 - CHULA VISTA TCT NO 99-04 SAN MIGUEL RANCH-PLANNING AREA "C"  
 MAP 14261 - CHULA VISTA TCT NO 99-04 SAN MIGUEL RANCH PHASES 1,2 & 4 "A" MAP NO 1

SAN DIEGO COUNTY ASSESSOR'S MAP  
 595 - 03  
 SHT 2 OF 6  
 1" = 400'  
 2/28/2007 SM  
 Drawn: 12/14/04 By: JDR From: 595-030

- 14\* CONDO BELLEZA PHASE 4 DOC05-0175394 (SEE SHT 4)
- 15\* CONDO BELLEZA PHASE 5 DOC05-0524912 (SEE SHT 4)
- 16\* CONDO BELLEZA PHASE 6 DOC05-0719327 (SEE SHT 4)
- 17\* CONDO BELLEZA PHASE 7 DOC05-0719328 (SEE SHT 5)
- 18\* CONDO BELLEZA PHASE 8 DOC05-0719329 (SEE SHT 5)
- 19\* CONDO BELLEZA PHASE 9 DOC05-0896772 DOC06-0687694 (SEE SHT 4)
- 20\* CONDO BELLEZA MODELS DOC05-0896773 DOC06-0872101 (SEE SHT 4)

CHANGES					
BLK	PRIOR APN	NEW APN	YR	CUT	MG
031	01	THRU 40	02	111	
	07 & 09	PG 75 SHTS 1-3	03	3	
	35	-750-55	03	10070	
	08 & 38	PG 77, SHTS 1 THRU 3	03	34	
	11	SHTS 1 & 2	03	65	
	06	41 & 42	03	182	
	04	PG 79	04	28	
	03	PG 81 SHTS 1 & 2	04	70	
	05	PG 82 SHTS 1 & 2	04	71	
	27, 28, 30	-811-2021 -791-43	04	10072	
	31, 32	-781-28 -780-44			
	31, 32	-810-53			
	41	43-47 & CONDO	04	568 CC	
	01	PG 83	05	11	
	24 & 25	-830-50 & 51	05	10001	
	02 & PGR	48, 49 & 8	05	1705	
	48 & 49	-791-14 50	05	142	
	50	51-53 & CONDO	06	697 CC	

- NOTE:  
 SEE RECORDED MAP FOR BEARINGS & DISTANCES
- 1\* S.D.G.&E. TRANSMISSION LINE
  - 2\* PUBLIC TRAIL EASEMENT
  - 3\* SEE ADJ PGS FOR BRGS & DIST
  - 4\* CAMINITO BARCELONA (PRIVATE ST)
  - 5\* CALLESITA MARIOLA (PRIVATE ST)
  - 6\* ALCANTE COVE (PRIVATE ST)
  - 7\* CALLESITA ESCENA (PRIVATE ST)
  - 8\* CALLESITA VILLENA (PRIVATE ST)
  - 9\* SEE CONDO PLAN FOR BRG & DIST
  - 10\* CONDO ALCANTE AT SAN MIGUEL RANCH PHASES 1 - 5 DOC 03-443051 (SEE SHT 3)
  - 11\* CONDO BELLEZA PHASE 1 DOC 04-1051558 (SEE SHT 5)
  - 12\* CONDO BELLEZA PHASE 2 DOC 05-061482 (SEE SHT 4)
  - 13\* CONDO BELLEZA PHASE 3 DOC05-0175393 (SEE SHT 5)

Provided by:



01

THIS MAP WAS PREPARED FOR ASSESSMENT PURPOSES ONLY. NO LIABILITY IS ASSUMED FOR THE ACCURACY OF THE DATA SHOWN. ASSESSOR'S PARCELS MAY NOT COMPLY WITH LOCAL SUBDIVISION OR BUILDING ORDINANCES.

ALICANTE AT SAN MIGUEL RANCH  
PHASE 3  
DOC 03 - 443051  
POR LOT 1, MAP 14529

ASSESSMENT PAR NO  
595-031-45 SUB ID 01 - 24

ALICANTE AT SAN MIGUEL RANCH  
PHASE 4  
DOC 03 - 443051  
POR LOT 1, MAP 14529

ASSESSMENT PAR NO  
595-031-46 SUB ID 01 - 18

ALICANTE AT SAN MIGUEL RANCH  
PHASE 5  
DOC 03 - 443051  
POR LOT 1, MAP 14529

ASSESSMENT PAR NO  
595-031-47 SUB ID 01 - 21

PASEO VERACRUZ

ALICANTE AT SAN MIGUEL RANCH  
PHASE 2  
DOC 03 - 443051  
POR LOT 1, MAP 14529

ASSESSMENT PAR NO  
595-031-44 SUB ID 01 - 24

SAN DIEGO COUNTY ASSESSOR'S MAP

595-03  
SHT 3

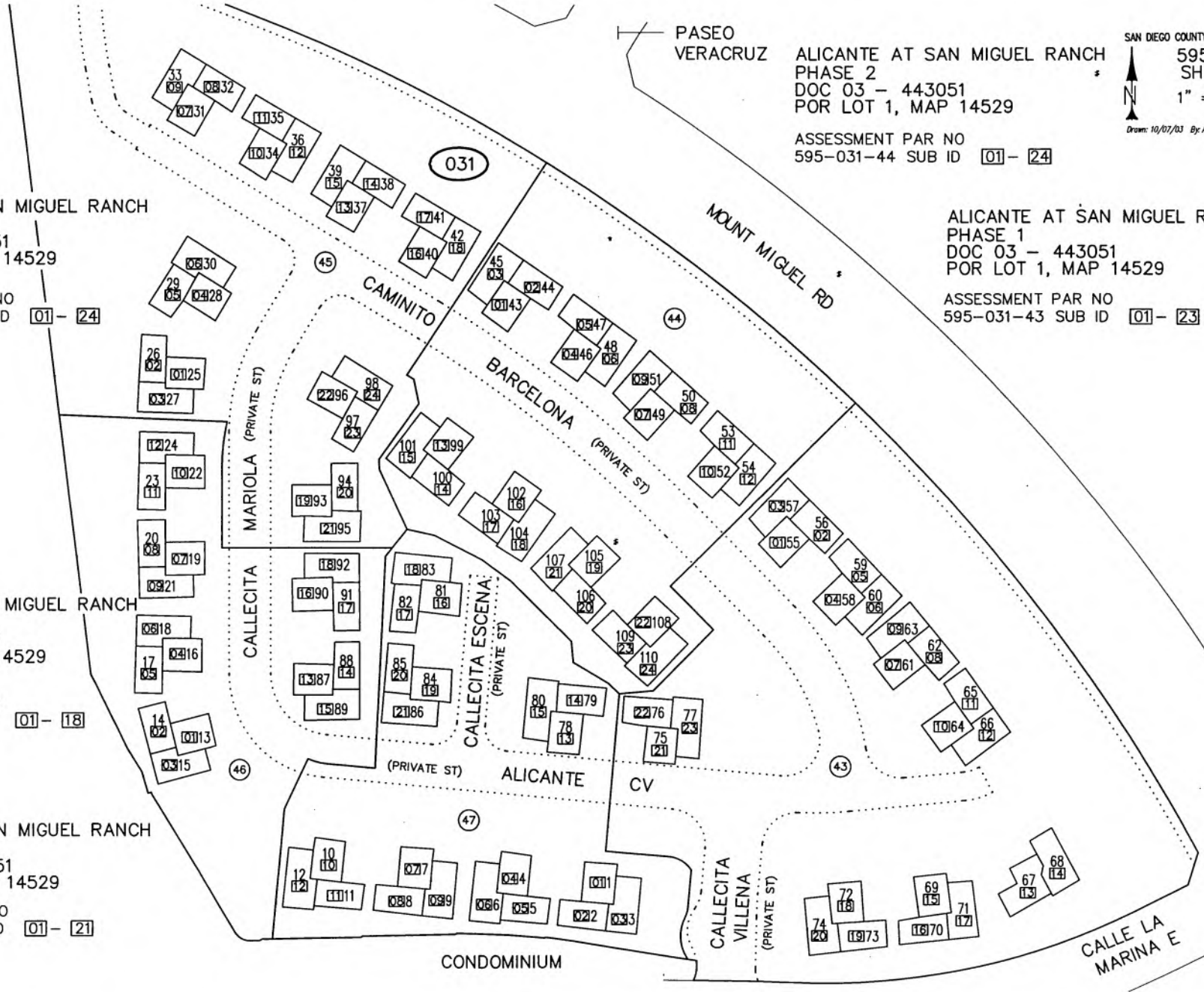
1" = 80'



Drawn: 10/07/03 By: ASF

ALICANTE AT SAN MIGUEL RANCH  
PHASE 1  
DOC 03 - 443051  
POR LOT 1, MAP 14529

ASSESSMENT PAR NO  
595-031-43 SUB ID 01 - 23



10/20/2003 09:09:15 AM

Provided by:



01

THIS MAP WAS PREPARED FOR ASSESSMENT PURPOSES ONLY. NO LIABILITY IS ASSUMED FOR THE ACCURACY OF THE DATA SHOWN. ASSESSOR'S PARCELS MAY NOT COMPLY WITH LOCAL SUBDIVISION OR BUILDING ORDINANCES.

SAN DIEGO COUNTY ASSESSOR'S MAP  
595-03  
SHT 4  
1" = 80'  
2/28/2007 SM  
Drawn: 02/01/06 By: MO

BELLEZA PHASE 5  
DOC 05 - 524912  
POR LOT 1 - MAP 14872  
ASSESSMENT PAR NO  
595-031-53 SUB ID 19 - 39

BELLEZA MODELS  
DOC 05 - 896773 & 06-872101  
POR LOT 1 - MAP 14872  
ASSESSMENT PAR NO  
595-031-51 SUB ID 01 - 03

BELLEZA PHASE 6  
DOC 05 - 719327  
POR LOT 1 - MAP 14872  
ASSESSMENT PAR NO  
595-031-53 SUB ID 01 - 18

BELLEZA PHASE 9  
DOC 05 - 896772 & 06-0687694  
POR LOT 1 - MAP 14872  
ASSESSMENT PAR NO  
595-031-51 SUB ID 04 - 09

BELLEZA PHASE 2  
DOC 05 - 061482  
POR LOT 1 - MAP 14872  
ASSESSMENT PAR NO  
595-031-53 SUB ID 40 - 72

BELLEZA PHASE 4  
DOC 05 - 175394  
POR LOT 1 - MAP 14872  
ASSESSMENT PAR NO  
595-031-53 SUB ID 73 - 93

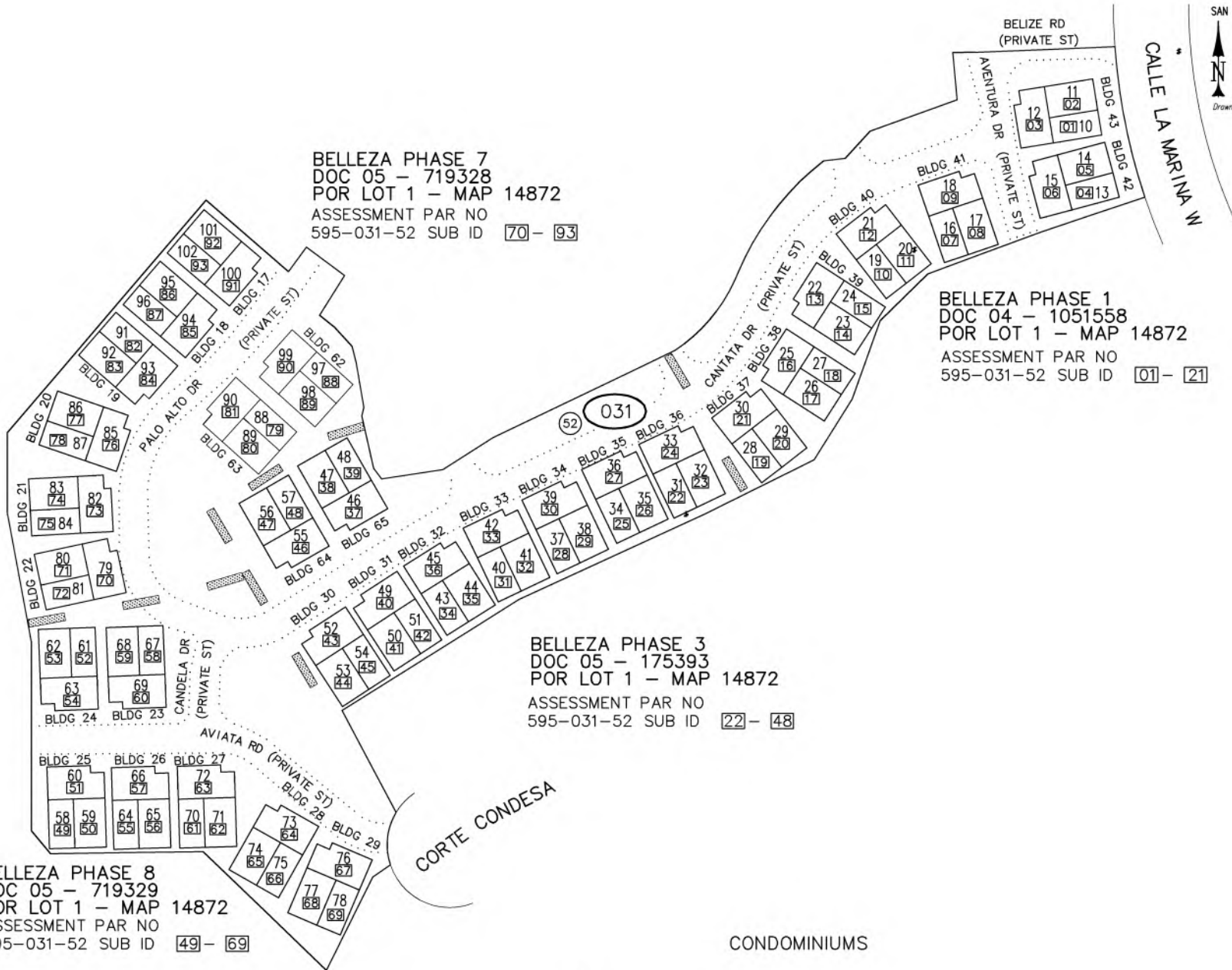


1\* SALINAS DR (PRIVATE ST)  
2\* TIBURON DR (PRIVATE ST)

CONDOMINIUMS

THIS MAP WAS PREPARED FOR ASSESSMENT PURPOSES ONLY. NO LIABILITY IS ASSUMED FOR THE ACCURACY OF THE DATA SHOWN. ASSESSOR'S PARCELS MAY NOT COMPLY WITH LOCAL SUBDIVISION OR BUILDING ORDINANCES.

01



**BELLEZA PHASE 7**  
 DOC 05 - 719328  
 POR LOT 1 - MAP 14872  
 ASSESSMENT PAR NO  
 595-031-52 SUB ID 70 - 93

**BELLEZA PHASE 1**  
 DOC 04 - 1051558  
 POR LOT 1 - MAP 14872  
 ASSESSMENT PAR NO  
 595-031-52 SUB ID 01 - 21

**BELLEZA PHASE 3**  
 DOC 05 - 175393  
 POR LOT 1 - MAP 14872  
 ASSESSMENT PAR NO  
 595-031-52 SUB ID 22 - 48

**BELLEZA PHASE 8**  
 DOC 05 - 719329  
 POR LOT 1 - MAP 14872  
 ASSESSMENT PAR NO  
 595-031-52 SUB ID 49 - 69

SAN DIEGO COUNTY ASSESSOR'S MAP  
 595-03  
 SHT 5  
 1" = 80'  
 Drawn: 02/02/06 By: MO

CONDOMINIUMS

THIS MAP WAS PREPARED FOR ASSESSMENT PURPOSES ONLY. NO LIABILITY IS ASSUMED FOR THE ACCURACY OF THE DATA SHOWN. ASSESSOR'S PARCELS MAY NOT COMPLY WITH LOCAL SUBDIVISION OR BUILDING ORDINANCES.

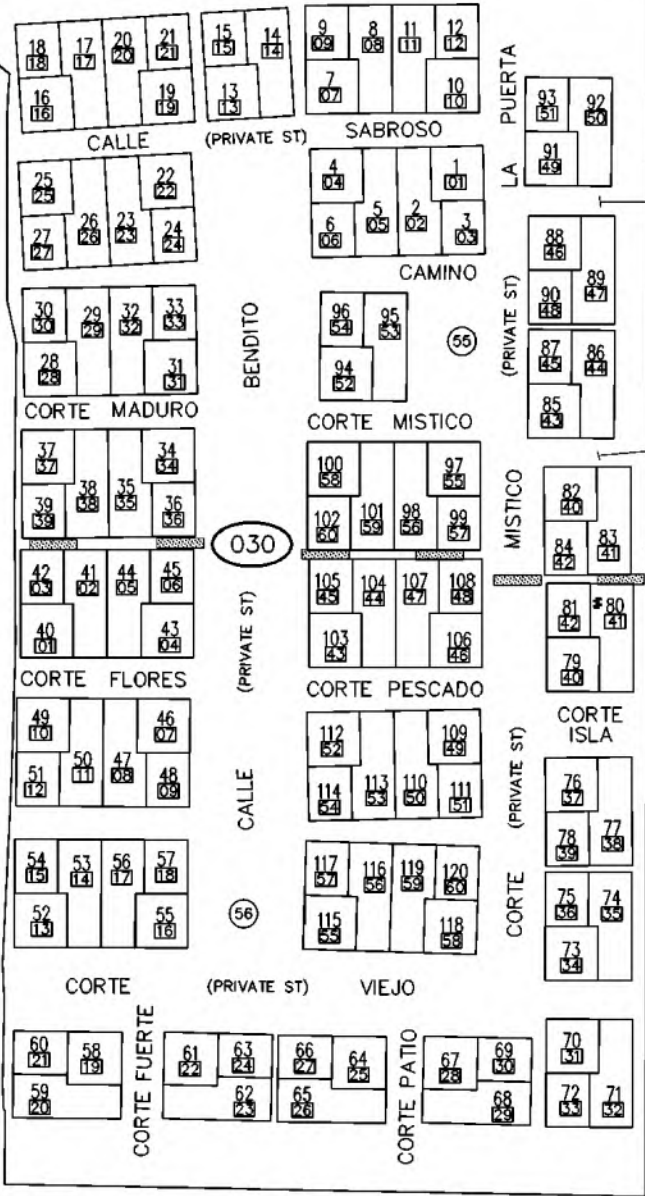
01

Provided by:



PARCELQUEST

PROCTOR VALLEY RD



SAN DIEGO COUNTY ASSESSOR'S MAP

595-03  
SHT 6  
1" = 80'

Drawn: 04/10/06 By: JGR

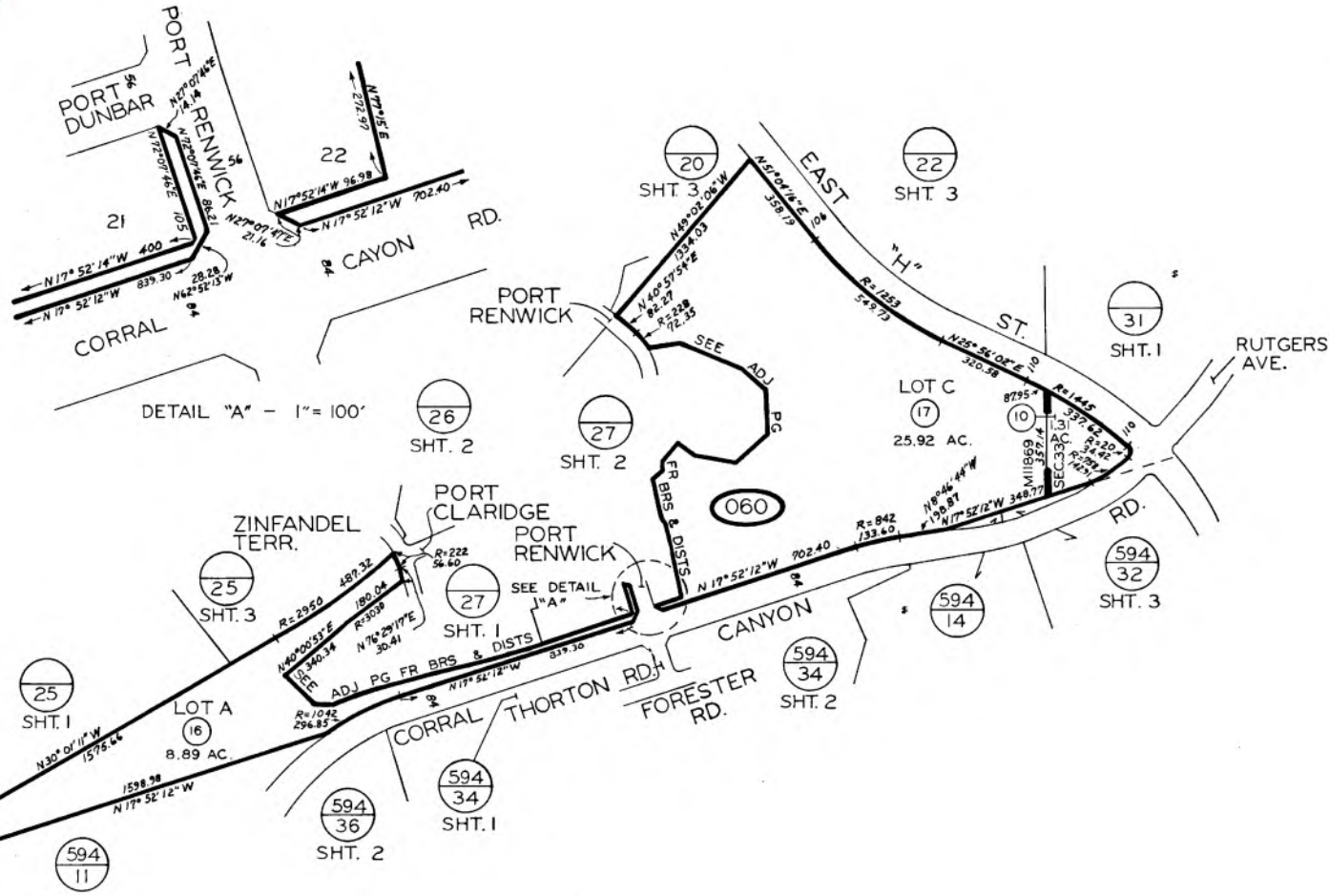
08/25/09 CS

ASSESSMENT PAR NO  
595-030-55 SUB ID 01-60

ASSESSMENT PAR NO  
595-030-56 SUB ID 01-60

CONDOMINIUM  
MAR BRISA  
DOC 05 - 307110 & 05-551106  
LOT 1, MAP 14927

595-060



DETAIL "A" - 1" = 100'

1-24-70 CVM  
**CHANGES**

BLK	OLD	NEW	YR	CUT
20	18	SAME	87	5506
	19	ST. 02	87	175
	14	262.55	88	130
	18	100	88	150
	002.09	04.11	88	130
	11413	04.31	90	177
		6HT.142		

474  
8-11-87

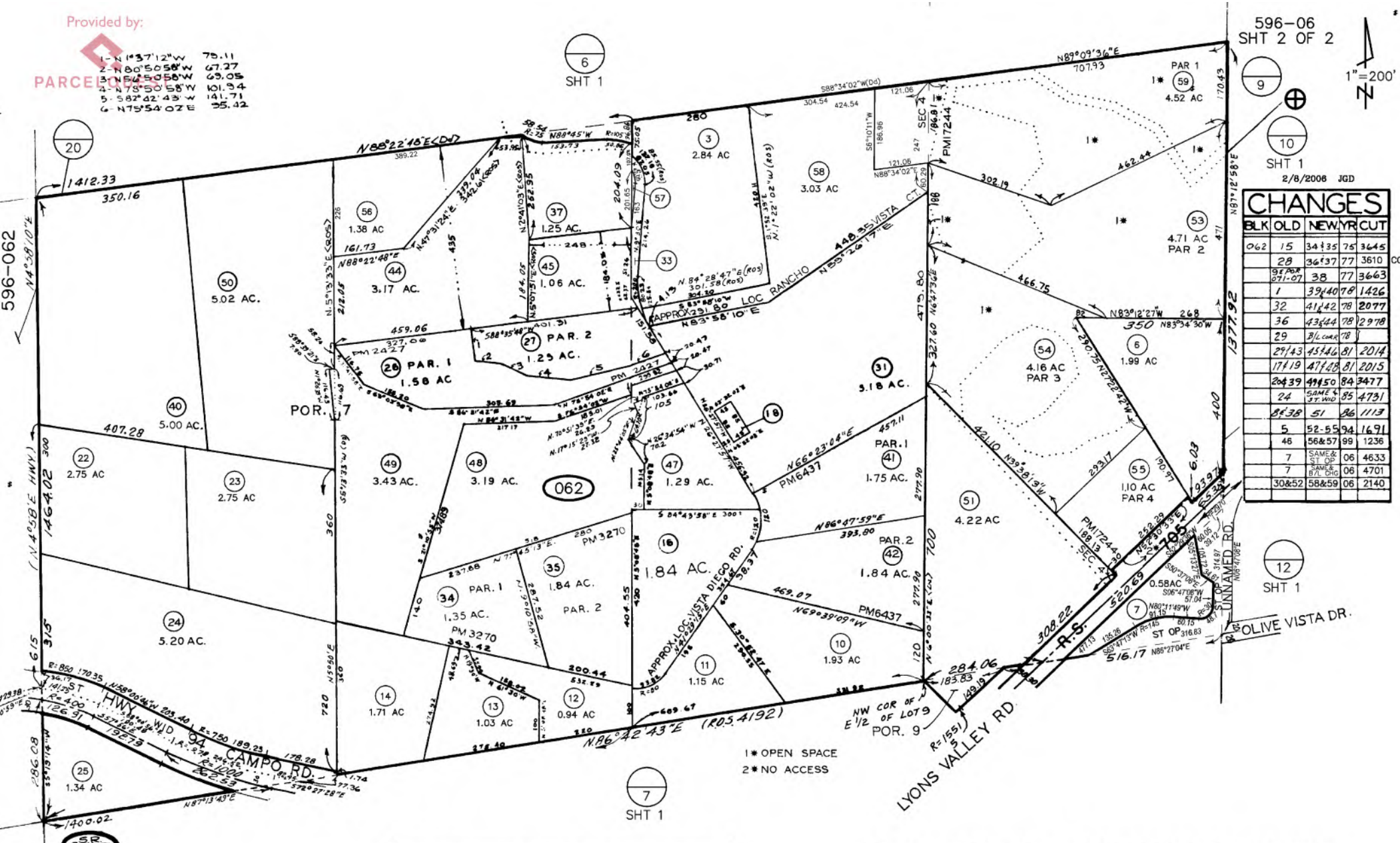
SAN DIEGO COUNTY  
ASSESSOR'S MAP  
BOOK 595 PAGE 06  
MAPPED FOR ASSESSMENT PURPOSES ONLY

MAP 11869 - CHULA VISTA TCT. NO. 84-9 EASTLAKE I UNIT 19  
SEC. 33 - T17S - RIW - POR  
ROS 8723

9/187 KJA

Provided by:

**PARCELS**  
 1-N 1°37'12"W 75.11  
 2-N 80°50'58"W 67.27  
 3-N 80°50'58"W 69.05  
 4-N 75°50'58"W 101.94  
 5-S 87°42'43"W 141.71  
 6-N 75°54'02"E 95.42



596-06  
SHT 2 OF 2

6  
SHT 1

9  
SHT 1

10  
SHT 1

2/8/2008 JGD

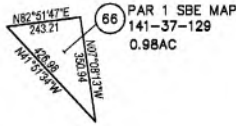
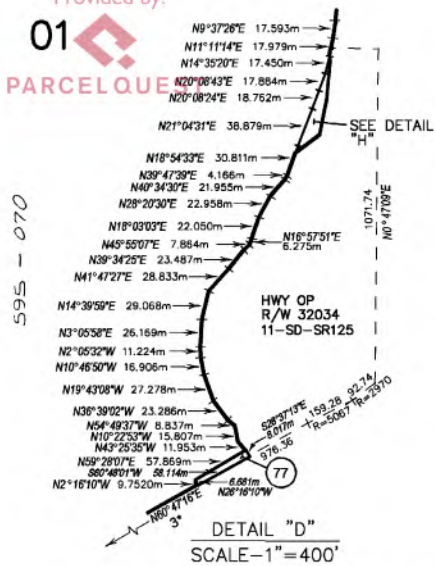
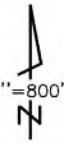
CHANGES				
BLK	OLD	NEW	YR	CUT
062	15	34135	75	3645
	28	36137	77	3610
	31	37107	38	3663
	1	39440	78	1426
	32	41442	78	2077
	36	43444	78	2978
	29	44446	78	2014
	29	45446	81	2014
	17	47448	81	2015
	20	49450	84	3477
	24	51452	85	4731
	51	52454	86	1113
	5	52455	94	1691
	46	56457	99	1236
	7	SAME & SET UP	06	4633
	7	SAME & SET UP	06	4701
	30&52	58&59	06	2140

12  
SHT 1

THIS MAP WAS PREPARED FOR ASSESSMENT PURPOSES ONLY. NO LIABILITY IS ASSUMED FOR THE ACCURACY OF THE DATA SHOWN. ASSESSOR'S PARCELS MAY NOT COMPLY WITH LOCAL SUBDIVISION OR BUILDING ORDINANCES.

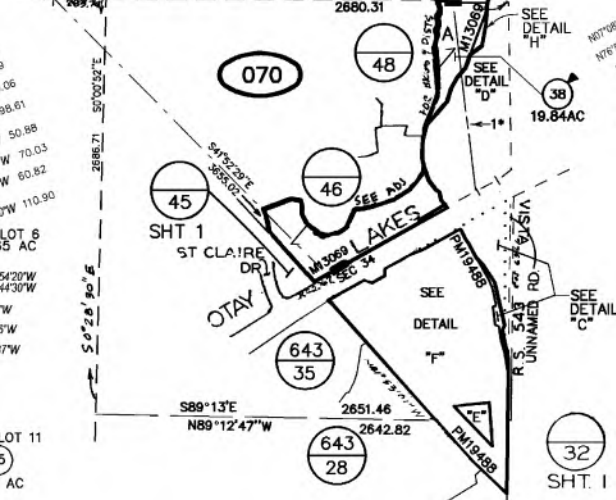
SEC 4 - T1S-RIE - POR S 1/2 OF NE 1/4  
 ROS 4192, 8961, 11060, 11608

SAN DIEGO COUNTY  
 ASSESSOR'S MAP  
 BOOK 596 PAGE 06 SHT 2 OF 2

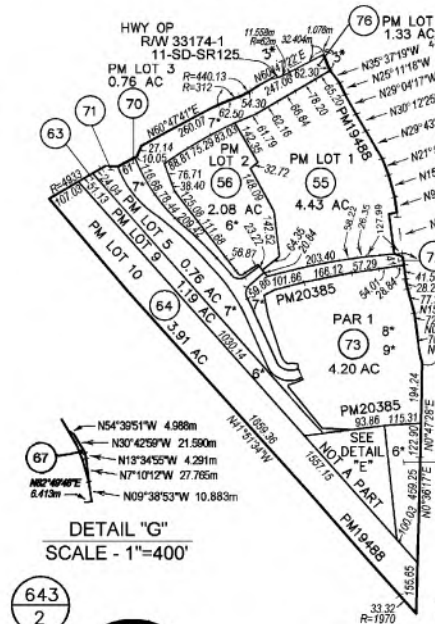


DETAIL "E"  
SCALE: 1"=400'

ES 4994+26.12



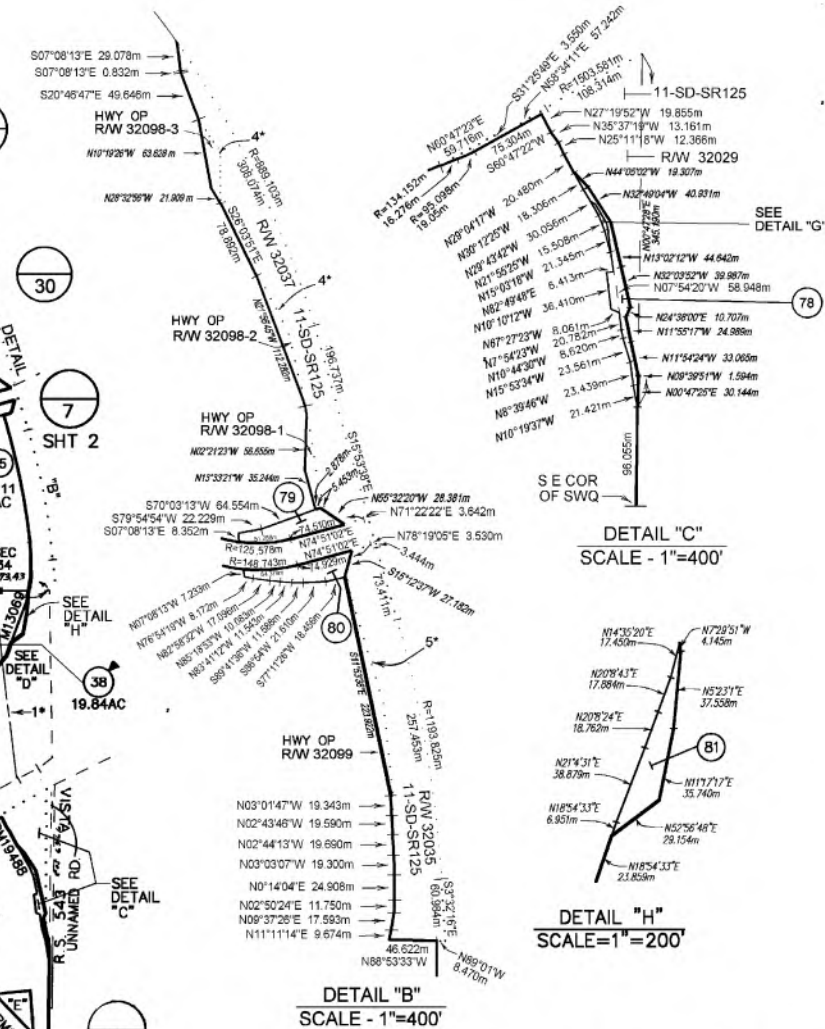
DETAIL "F"  
SCALE: 1"=400'



DETAIL "G"  
SCALE - 1"=400'

DETAIL "H"  
SCALE=1"=200'

THIS MAP WAS PREPARED FOR ASSESSMENT PURPOSES ONLY. NO LIABILITY IS ASSUMED FOR THE ACCURACY OF THE DATA SHOWN. ASSESSOR'S PARCELS MAY NOT COMPLY WITH LOCAL SUBDIVISION OR BUILDING ORDINANCES.



DETAIL "C"  
SCALE - 1"=400'

DETAIL "B"  
SCALE - 1"=400'

- 1\* Ⓞ SD&E 120 FT TRANSMISSION LINE ESMT
- 2\* Ⓞ SECOND SAN DIEGO AQUEDUCT PIPELINE #3
- 3\* NO ACCESS
- 4\* FOR BEARINGS AND DISTANCES  
SEE DOC 03-0604639
- 5\* FOR BEARINGS AND DISTANCES  
SEE DOC 03-0604642
- 6\* SEE PM19488 FOR BEARINGS AND DISTANCES
- 7\* SEE PM19678 FOR BEARINGS AND DISTANCES
- 8\* SEE PM20385 FOR BEARINGS AND DISTANCES
- 9\* CONDO  
EASTLAKE PROFESSIONAL CENTER  
(EASTLAKE VILLAGE)  
DOC2013-0577048  
DOC2014-0200729  
(SEE SHT 5)

12/29/2015 DJS

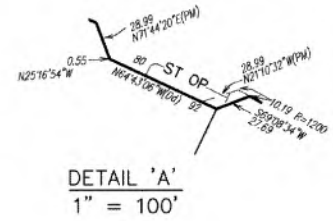
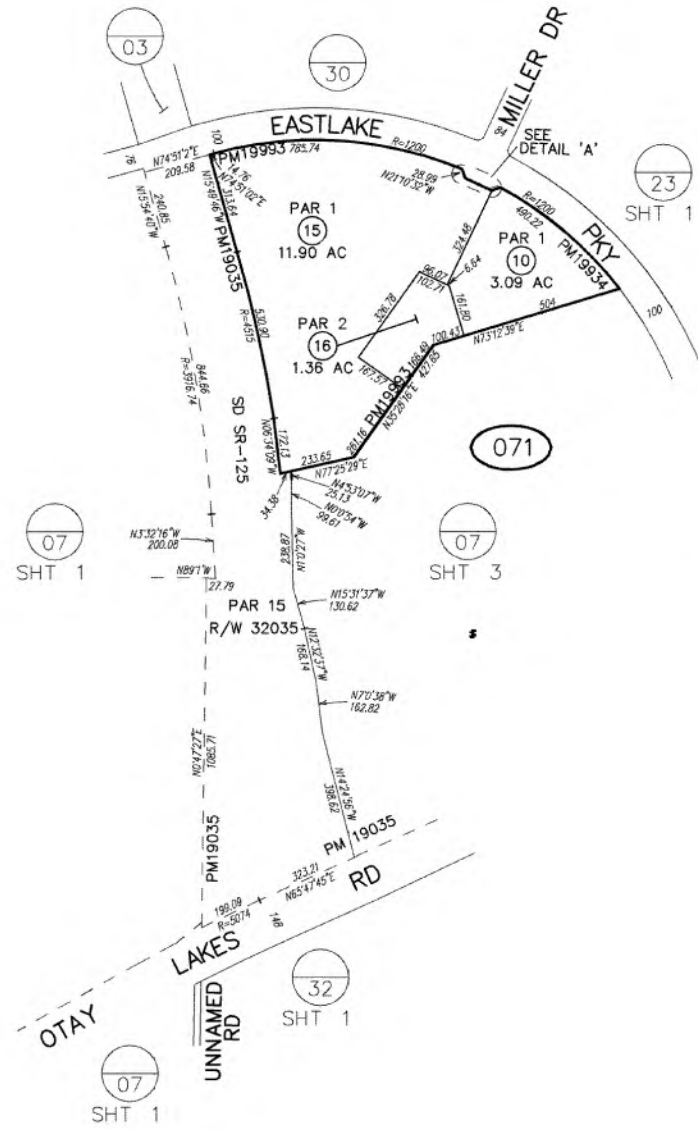
CHANGES					
BLK	OLD	NEW	YR	CUT	
070	27&28	50&51	03	1130	
	51	-071-01-072-01-14	03	1472	CANC
	50	-071-02	03	10099	
	14,19&49	52-54 & HWY OP	04	1064	CANC
	38	SAME & HWY OP	04	4747	
	54,8	55-60 & HWY OP	05	1269	
	64,9,10,46	66	05	10095	
	PICKUP	67	05	1612	
	57,59,61&62	68-72	06	1228	
	68&69	73	07	1377	
	82 & 90	74 & HWY OP	08	1870	CANC
	PICKUP	77	10	1363	
	PICKUP	78	11	1302	
	PICKUP	79	14	1501	
	PICKUP	80	14	1502	
	73	SAME & HWY OP	14	552	
	73& 80S	73& 80S	15	1109	
	PICKUP	81	16	1500	

SEC 34 - T17S - R1W - POR  
MAP 13069 - CHULA VISTA TCT NO 93-03 NEIGHBORHOOD 2 UNIT 1  
ROS 619, 662, 6966, 8723, 11218, 14206, 14975, 20003, 20626

Provided by:



THIS MAP WAS PREPARED FOR ASSESSMENT PURPOSES ONLY. NO LIABILITY IS ASSUMED FOR THE ACCURACY OF THE DATA SHOWN. ASSESSOR'S PARCELS MAY NOT COMPLY WITH LOCAL SUBDIVISION OR BUILDING ORDINANCES.



SAN DIEGO COUNTY ASSESSOR'S MAP  
 595-07  
 SHT 2 OF 3  
 1" = 400'  
 07/11/2006 EK  
 Drawn: 11/20/02 By: KJA From: 595-070

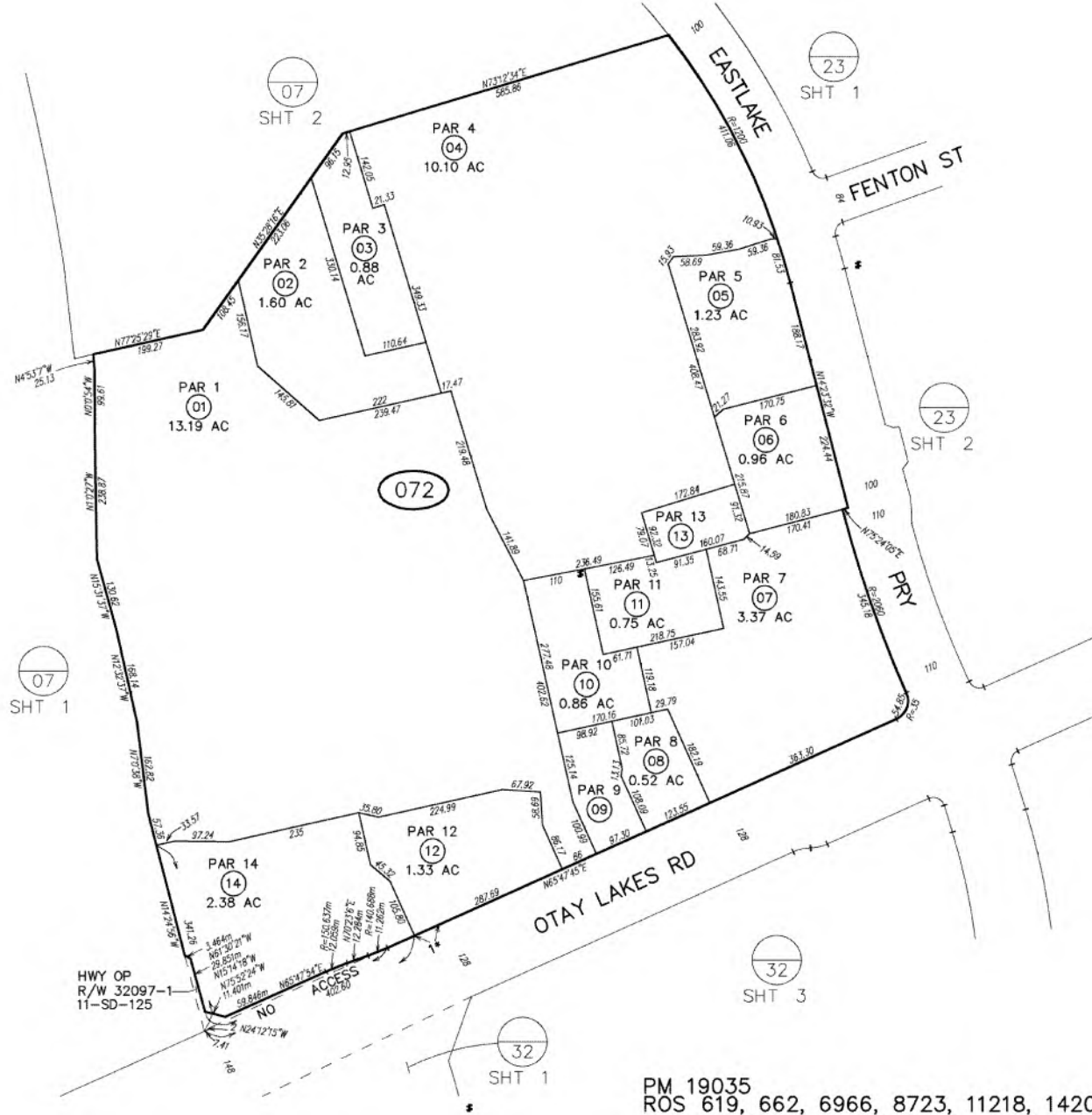
BLK	PRIOR APN	NEW APN	YR	CUT NO
071	PGR -070-51	01	03	1472
	-070-50	02	03	10099
	01	KILL HWY DP	04	1065
	02	03 THRU 07	05	1270
	02	03 THRU 09	05	1270
	03	10 THRU 12	06	1575
	08 & 11	SAME-EST OP & B/L CHG	06	4764
	07,08,11,&12	13 & 14	06	1966
	04,05,06,08,13&14	15 & 16	07	1224

PM 19035, 19489  
 ROS 619, 662, 6966, 8723, 11218, 14206, 14975

Provided by:



THIS MAP WAS PREPARED FOR ASSESSMENT PURPOSES ONLY. NO LIABILITY IS ASSUMED FOR THE ACCURACY OF THE DATA SHOWN. ASSESSOR'S PARCELS MAY NOT COMPLY WITH LOCAL SUBDIVISION OR BUILDING ORDINANCES.



SAN DIEGO COUNTY ASSESSOR'S MAP  
 595-07  
 SHT 3 OF 4  
 1" = 200'  
 01/30/2008 ED

Drawn: DATE By: TECH From: PRIOR

CHANGES				
BLK	PRIOR APN	NEW APN	YR	CUT NO.
072	POR -070-51	01 THRU 14	03	1472
	14	SAME/ACC RTS&HWY OP	08	4736

1\* NO ACCESS

PM 19035  
 ROS 619, 662, 6966, 8723, 11218, 14206, 14975

THIS MAP WAS PREPARED FOR ASSESSMENT PURPOSES ONLY. NO LIABILITY IS ASSUMED FOR THE ACCURACY OF THE DATA SHOWN. ASSESSOR'S PARCELS MAY NOT COMPLY WITH LOCAL SUBDIVISION OR BUILDING ORDINANCES.

Provided by:



RCELQUEST

EASTLAKE MEDICAL  
DOC 06 - 146731  
PAR 1, PM19934

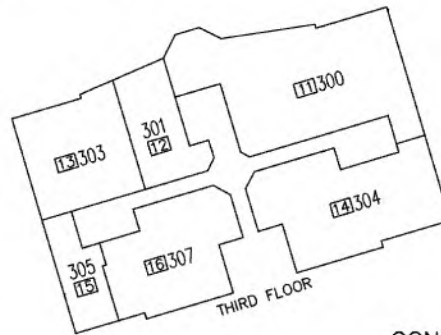
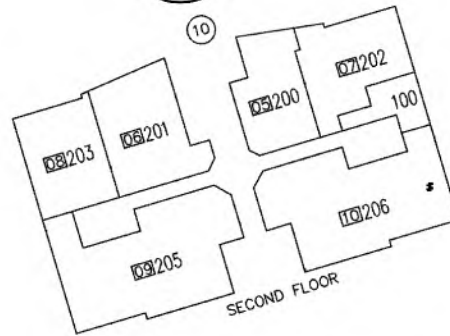
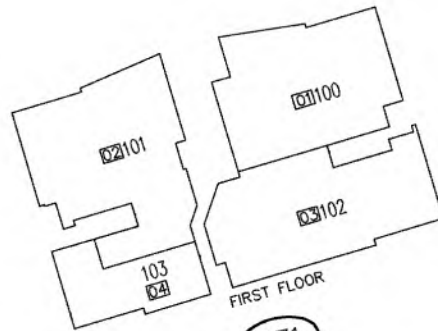
ASSESSMENT PAR NO  
595-071-10 SUB ID 01 - 16

SAN DIEGO COUNTY ASSESSOR'S MAP

595-07  
SHT 4

1" = 50'

Drawn: 09/28/06 By: MCS



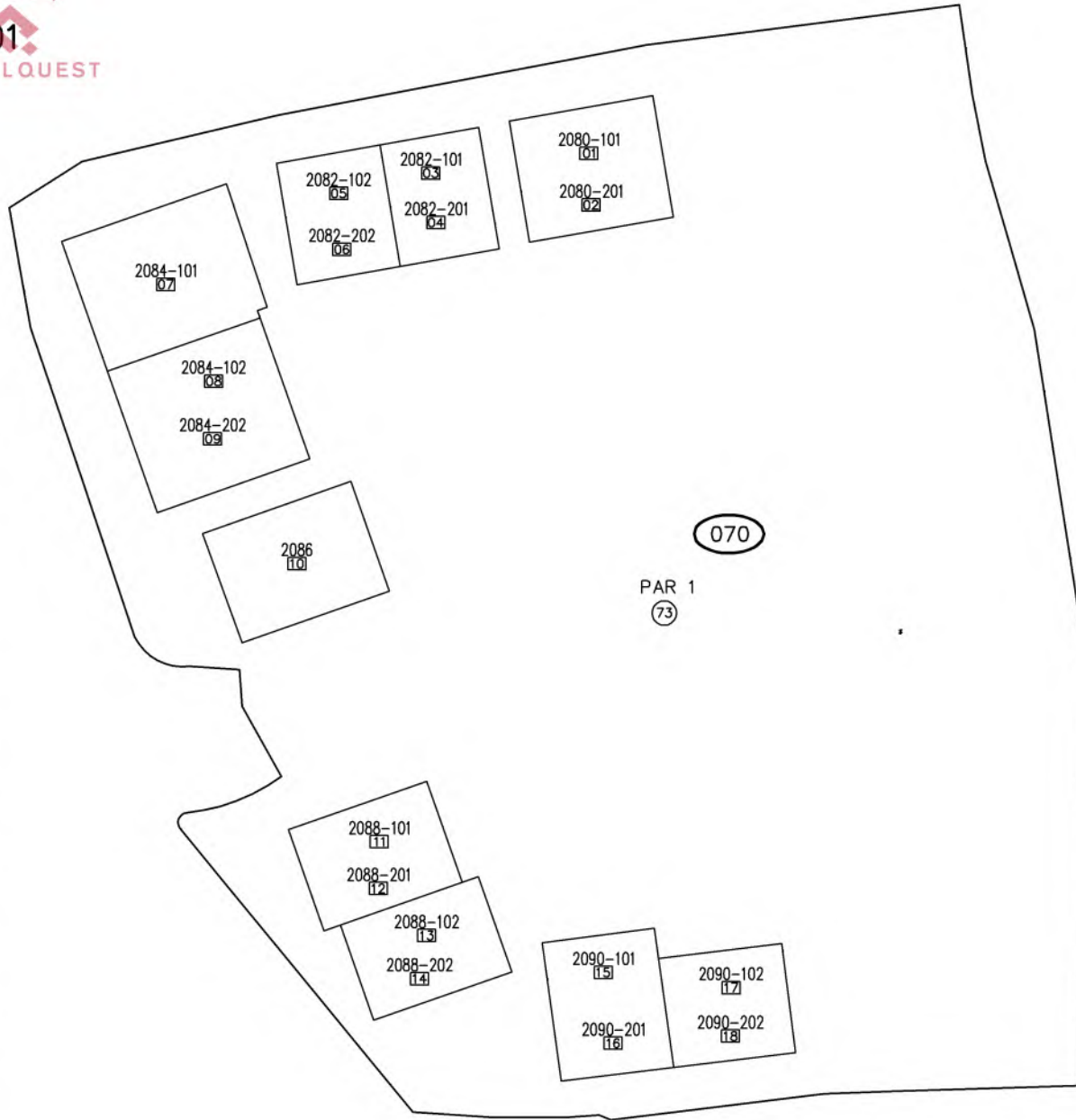
BUILDING LOCATION  
NO SCALE

CONDOMINIUM

Provided by:



THIS MAP WAS PREPARED FOR ASSESSMENT PURPOSES ONLY. NO LIABILITY IS ASSUMED FOR THE ACCURACY OF THE DATA SHOWN. ASSESSOR'S PARCELS MAY NOT COMPLY WITH LOCAL SUBDIVISION OR BUILDING ORDINANCES.



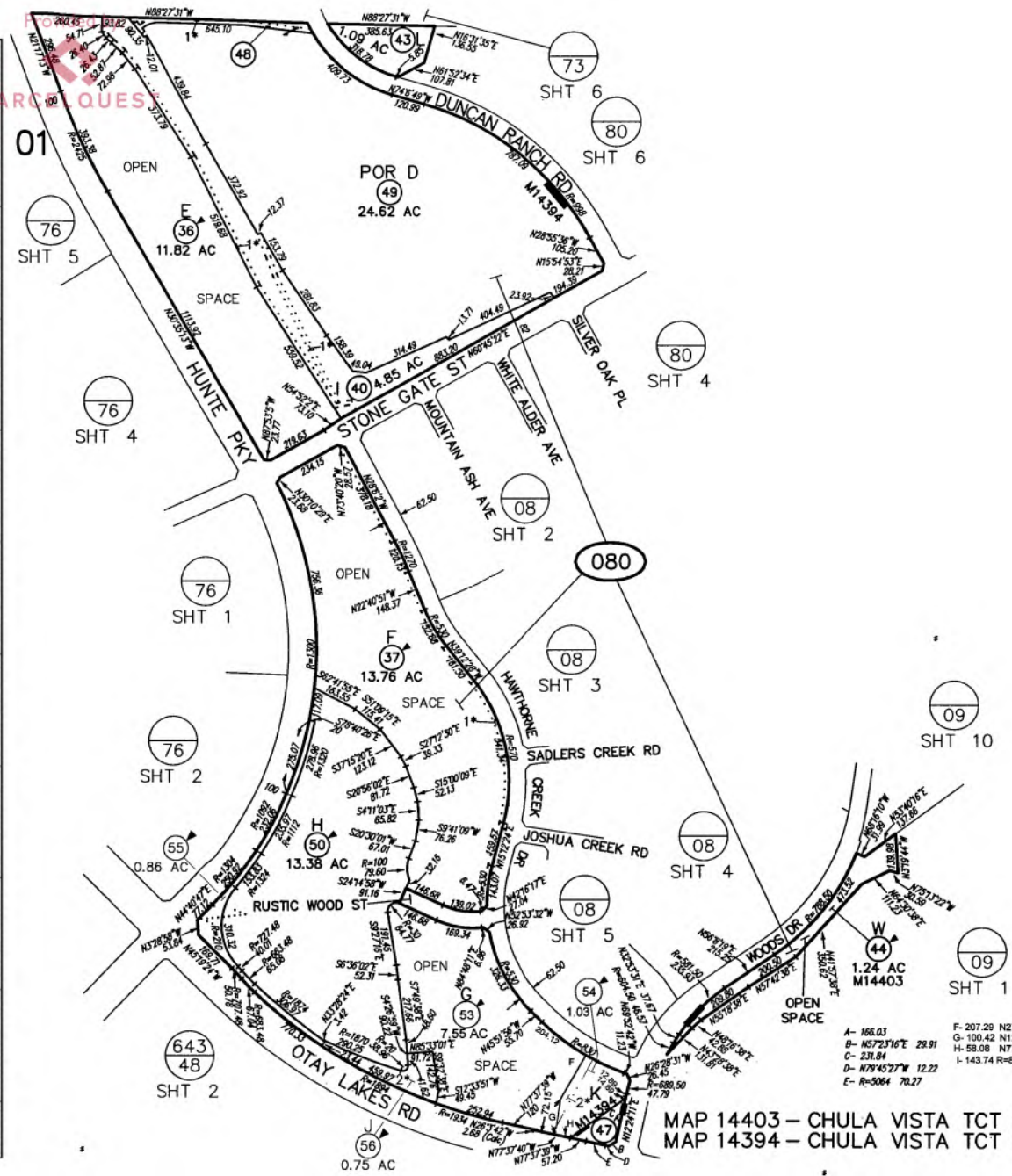
SAN DIEGO COUNTY ASSESSOR'S MAP  
 595-07  
 SHT 5  
 1" = 50'  
 Drawn: 02/10/14 By: JG

EASTLAKE PROFESSIONAL CENTER  
 (EASTLAKE VILLAGE)  
 DOC 13-0577048  
 PAR 1, PM20385

ASSESSMENT PAR NO  
 595-070-73 SUB ID 01-18

CONDOMINIUM

05/26/2004 08:37:47 AM  
THIS MAP WAS PREPARED FOR ASSESSMENT PURPOSES ONLY. NO LIABILITY IS ASSUMED FOR THE ACCURACY OF THE DATA SHOWN. ASSESSOR'S PARCELS MAY NOT COMPLY WITH LOCAL SUBDIVISION OR BUILDING ORDINANCES.



SAN DIEGO COUNTY ASSESSOR'S MAP  
595-08  
SHT 1 OF 5  
1" = 400'  
04/10/2015 JGD  
595-080  
Drawn: 08/16/02 By JAM From: 595-090

CHANGES				
BLK	PROJ APN	NEW APN	YR	CUT NO.
080	25 & 30	31-34 & POS		01 1047
		-231-39 & -232-26		
	33	PG 71	01	30
	29	643-483-02 & -03	02	5
		35 THRU 47	03	25
	35	48 & 49	04	1114 CANG
	45 & 46	PG 80 SHITS 1 THRU 6	04	41
	39 & 41	50 & 51	05	1128 CANG
	38	52 & 53	07	1197 CANG
	42&52	54	08	1280
	53&54	SAME & OP SP	15	5548
	51	55, 56 & OP SP	15	1180 CANG
	36&37	SAME & OP SP	16	5552

1\* PEDESTRIAN ACCESS EASEMENT  
2\* OPEN SPACE

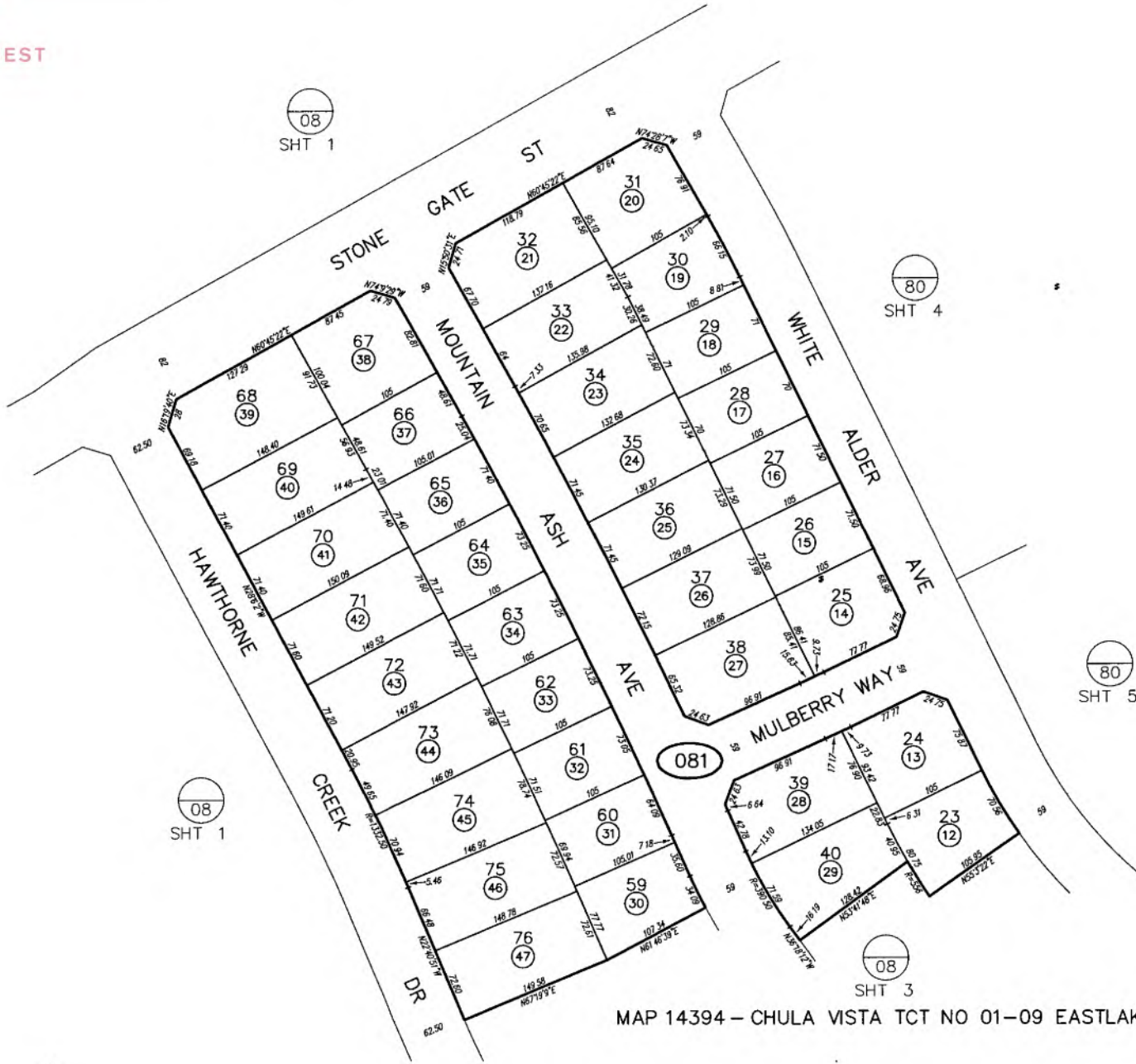
MAP 14403 - CHULA VISTA TCT NO 01-09 EASTLAKE III-WOODS-NEIGHBORHOOD WR-1 & WR-3  
MAP 14394 - CHULA VISTA TCT NO 01-09 EASTLAKE III-WOODS-NEIGHBORHOOD WR-4

Provided by:



01

07/18/2003 11:52:25 AM  
THIS MAP WAS PREPARED FOR ASSESSMENT PURPOSES ONLY. NO LIABILITY IS ASSUMED FOR THE ACCURACY OF THE DATA SHOWN. ASSESSOR'S PARCELS MAY NOT COMPLY WITH LOCAL SUBDIVISION OR BUILDING ORDINANCES.



SAN DIEGO COUNTY ASSESSOR'S MAP  
595-08  
SHT 2 OF 5  
1" = 100'  
07/17/03 JAM  
Drawn 07/25/02 By JAM From 595-080

CHANGES				
BLK	PRIOR APN	NEW APN	YR	CUT NO
081		1 THRU 47	03	25
	1 THRU 11	POR PG 80 SHTS 4 & 5	04	41

NOTE: 0.5' WIDE PEDESTRIAN ACCESS EASEMENT ON LOT BOUNDARIES ADJACENT TO STREETS. SEE SUBDIVISION MAP FOR EXACT LOCATIONS

MAP 14394 - CHULA VISTA TCT NO 01-09 EASTLAKE III-WOODS-NEIGHBORHOOD WR-4

Provided by:

01 PARCELQUEST

THIS MAP WAS PREPARED FOR ASSESSMENT PURPOSES ONLY. NO LIABILITY IS ASSUMED FOR THE ACCURACY OF THE DATA SHOWN. ASSESSOR'S PARCELS MAY NOT COMPLY WITH LOCAL SUBDIVISION OR BUILDING ORDINANCES.



SAN DIEGO COUNTY ASSESSOR'S MAP  
 595-08  
 SHT 3 OF 5  
 1" = 100'  
 6/20/2008 AJR  
 595-080  
 Drawn: 07/23/02 By: JAM From: 595-090

CHANGES					
BLK	PRIOR APN	NEW APN	YR	CUT NO	
082		01 THRU 43	03	25	
	01 THRU 4	FOR PG 80 SHT 5	04	41	
	19 & 20	44 & 45	06	1738	
	45	46 & 47	07	1350	RC
	46 & 47	48	09	1412	

NOTE: 0.5' WIDE PEDESTRIAN ACCESS EASEMENT ON LOT BOUNDARIES ADJACENT TO STREETS. SEE SUBDIVISION MAP FOR EXACT LOCATIONS

MAP 14394 - CHULA VISTA TCT NO 01-09 EASTLAKE III-WOODS-NEIGHBORHOOD WR-4

THIS MAP WAS PREPARED FOR ASSESSMENT PURPOSES ONLY. NO LIABILITY IS ASSUMED FOR THE ACCURACY OF THE DATA SHOWN. ASSESSOR'S PARCELS MAY NOT COMPLY WITH LOCAL SUBDIVISION OR BUILDING ORDINANCES.

01

08  
SHT 1

08  
SHT 3

80  
SHT 3

08  
SHT 5

08  
SHT 1

SAN DIEGO COUNTY ASSESSOR'S MAP

595 - 08  
SHT 4 OF 5



1" = 100'  
07/15/03 JAM

Drawn: 07/29/02 By: JAM From: 595-080

CHANGES

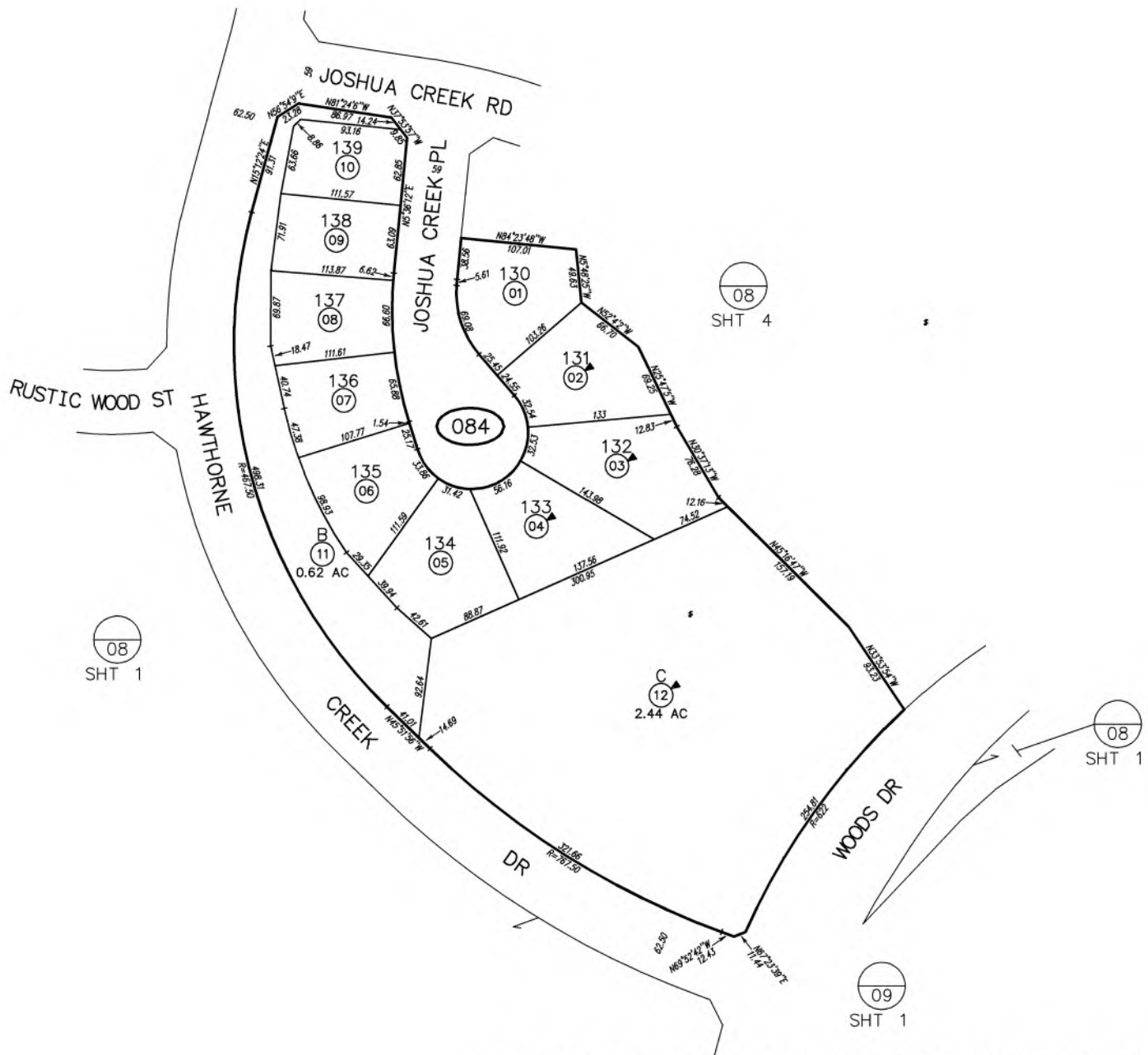
BLK	PROG	APN	NEW APN	YR	CUT NO
083			1 THRU 40	03	25

NOTE: 0.5' WIDE PEDESTRIAN ACCESS EASEMENT ON LOT BOUNDARIES ADJACENT TO STREETS. SEE SUBDIVISION MAP FOR EXACT LOCATIONS



MAP 14394 - CHULA VISTA TCT NO 01-09 EASTLAKE III-WOODS-NEIGHBORHOOD WR-4

THIS MAP WAS PREPARED FOR ASSESSMENT PURPOSES ONLY. NO LIABILITY IS ASSUMED FOR THE ACCURACY OF THE DATA SHOWN. ASSESSOR'S PARCELS MAY NOT COMPLY WITH LOCAL SUBDIVISION OR BUILDING ORDINANCES.



SAN DIEGO COUNTY ASSESSOR'S MAP

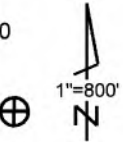
595-08  
SHT 5 OF 5  
1" = 100'

Drawn: 7/29/02 By: JAM From: 595-090

CHANGES				
BLK	PRIOR APN	NEW APN	YR	CUT NO.
084		1 THRU 12	03	25

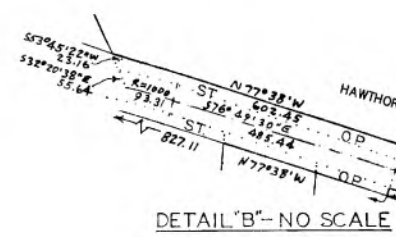
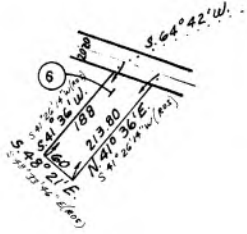
NOTE: 0.5' WIDE PEDESTRIAN ACCESS EASEMENT ON LOT BOUNDARIES ADJACENT TO STREETS. SEE SUBDIVISION MAP FOR EXACT LOCATIONS

MAP 14394 - CHULA VISTA TCT NO 01-09 EASTLAKE III-WOODS-NEIGHBORHOOD WR-4

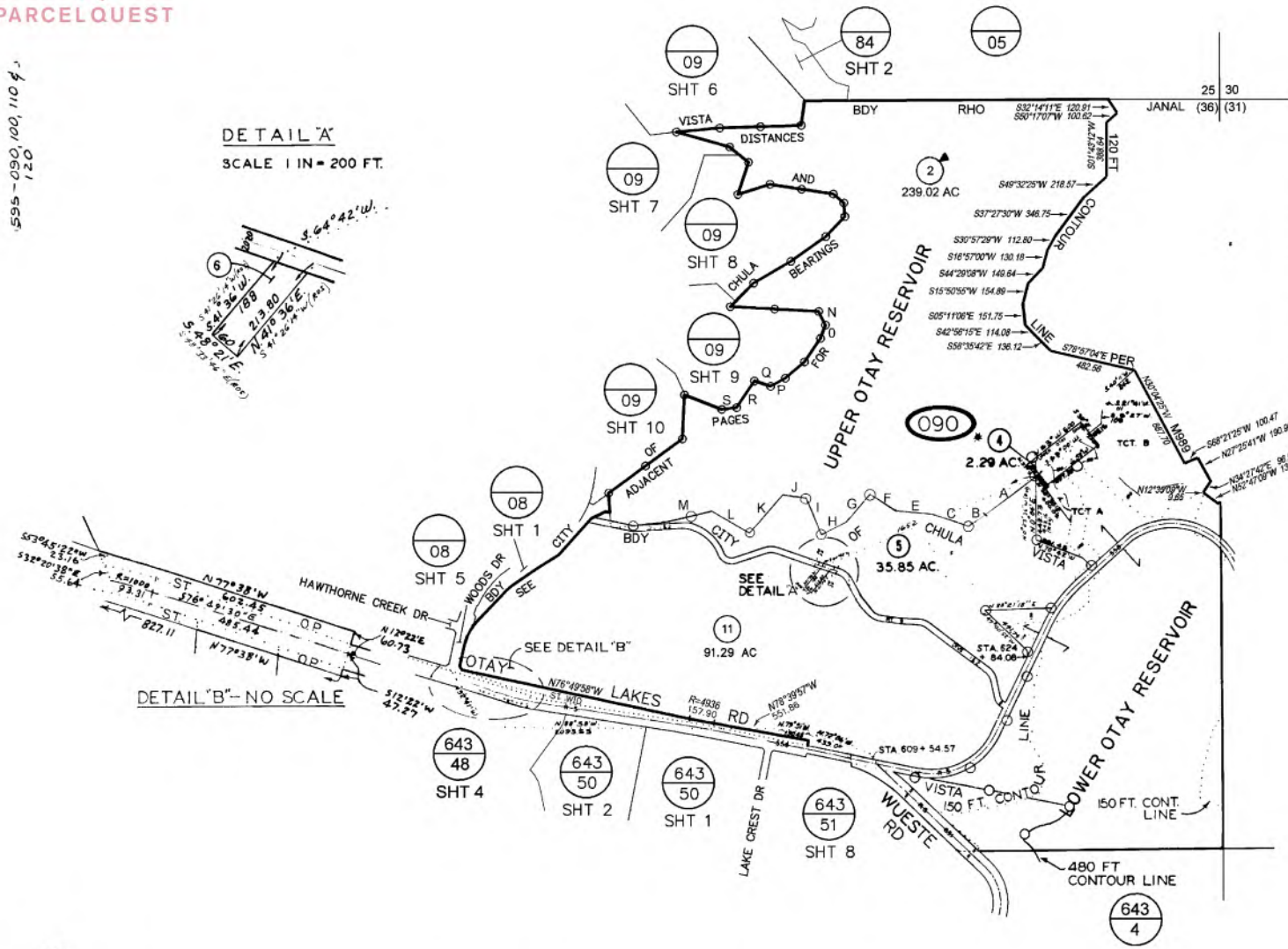


595-090, 100, 110 &  
120

DETAIL 'A'  
SCALE 1 IN = 200 FT.



DETAIL 'B' - NO SCALE



- (ROS 17380)
- A: N53°25'32"E 350.00
  - B: N56°31'24"E 249.71
  - C: N69°58'36"W 249.90
  - D: N83°17'05"E 446.14
  - E: N85°08'22"E 264.37
  - F: N85°58'05"W 215.70
  - G: N42°35'40"E 298.36
  - H: N66°00'40"E 188.75
  - I: N21°55'37"W 282.95
  - J: N62°23'47"W 167.32
  - K: N42°32'57"E 355.18
  - L: N55°29'47"E 307.81
  - M: NO DATA
  - N: N26°19'51"W 108.50
  - O: N20°40'09"E 101.20
  - P: N61°10'09"E 119.80
  - Q: N71°49'51"W 122.00
  - R: N33°40'09"E 228.50
  - S: N83°10'09"E 107.50

\* PAR. WITHIN CITY OF SAN DIEGO

### CHANGES

BLK	OLD	NEW	YR	CUT
000	100	344		
	102	5		
	120	76	10021	
	3241	6-8	76	5051
	7	9610	76	5051
	8-10	SAME	91	4833
	9&10	POK-080	99	1338
	1&8	11&POK	03	25
	3	POK 008	10	1608
	2	SAME & BLK CHG	10	5594

1\* POR REMAINDER PAR

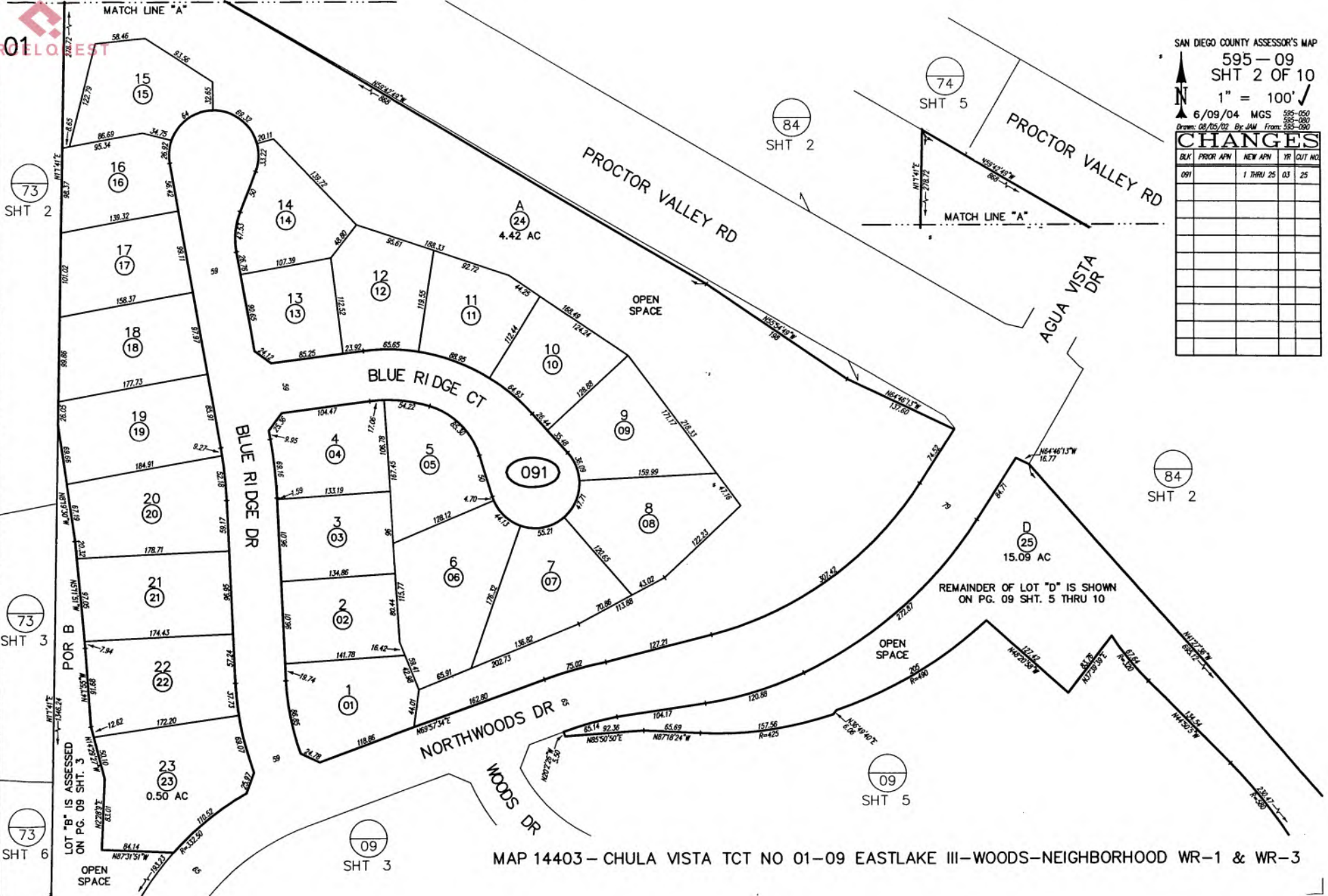
THIS MAP WAS PREPARED FOR ASSESSMENT PURPOSES ONLY. NO LIABILITY IS ASSUMED FOR THE ACCURACY OF THE DATA SHOWN. ASSESSOR'S PARCELS MAY NOT COMPLY WITH LOCAL SUBDIVISION OR BUILDING ORDINANCES.

Provided by:

01 PARCELQUEST

06/09/2004 09:28:15 AM

THIS MAP WAS PREPARED FOR ASSESSMENT PURPOSES ONLY. NO LIABILITY IS ASSUMED FOR THE ACCURACY OF THE DATA SHOWN. ASSESSOR'S PARCELS MAY NOT COMPLY WITH LOCAL SUBDIVISION OR BUILDING ORDINANCES.



SAN DIEGO COUNTY ASSESSOR'S MAP

595-09  
SHT 2 OF 10

1" = 100'

6/09/04 MGS

Draw: 01/05/02 By: JMM From: 595-090

**CHANGES**

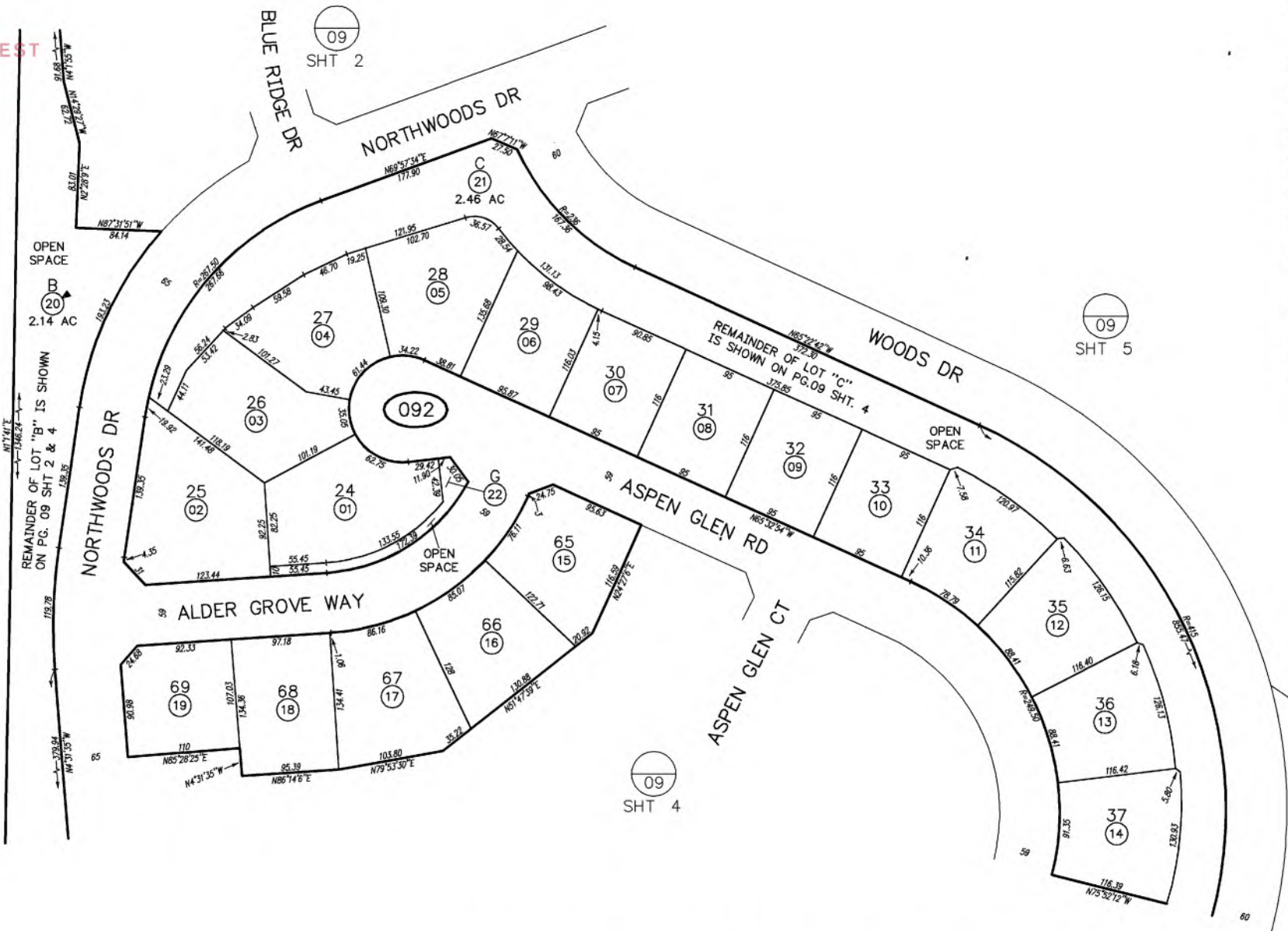
BLK	PRIOR APN	NEW APN	YR	OUT	NO.
091		1 THRU 25	03	25	

MAP 14403 - CHULA VISTA TCT NO 01-09 EASTLAKE III-WOODS-NEIGHBORHOOD WR-1 & WR-3

Provided by:



THIS MAP WAS PREPARED FOR ASSESSMENT PURPOSES ONLY. NO LIABILITY IS ASSUMED FOR THE ACCURACY OF THE DATA SHOWN. ASSESSOR'S PARCELS MAY NOT COMPLY WITH LOCAL SUBDIVISION OR BUILDING ORDINANCES.



SAN DIEGO COUNTY ASSESSOR'S MAP

595 - 09  
SHT 3 OF 10

1" = 100'

Drawn: 08/08/02 By: JMM From: 595-090

**CHANGES**

BLK	PRIOR APN	NEW APN	YR	CUT NO
092		1 THRU 22	03	25

MAP 14403 - CHULA VISTA TCT NO 01-09 EASTLAKE III-WOODS-NEIGHBORHOOD WR-1 & WR-3

SAN DIEGO COUNTY ASSESSOR'S MAP  
 595-09  
 SHT 4 OF 10  
 1" = 100'  
 07/15/03 JAM  
 Draw 06/06/02 By JAM From 595-090

**CHANGES**

BLK	PRIOR APN	NEW APN	YR	CLT	NO.
093		1 THRU 35	03	25	

THIS MAP WAS PREPARED FOR ASSESSMENT PURPOSES ONLY. NO LIABILITY IS ASSUMED FOR THE ACCURACY OF THE DATA SHOWN. ASSESSOR'S PARCELS MAY NOT COMPLY WITH LOCAL SUBDIVISION OR BUILDING ORDINANCES.



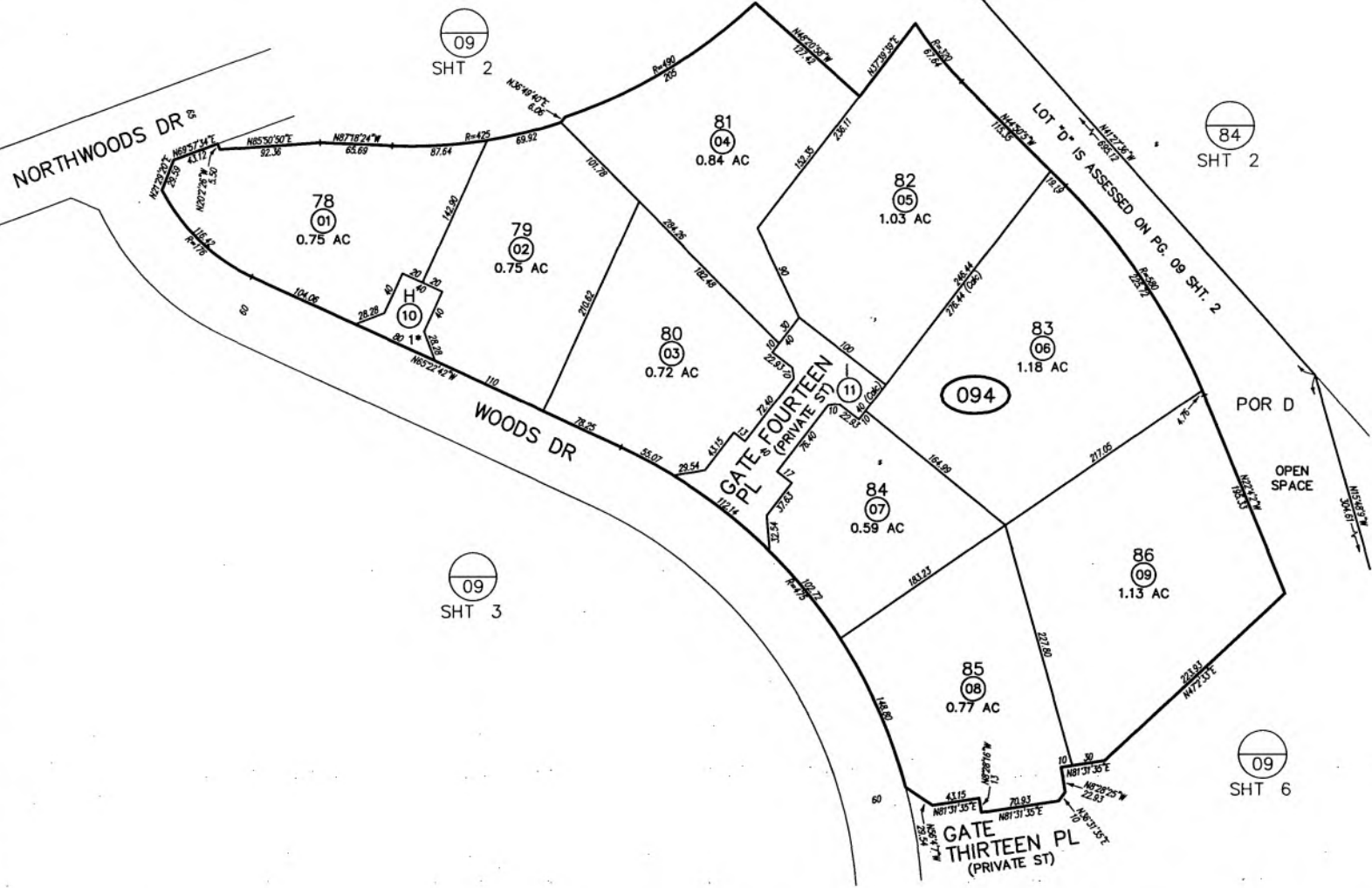
MAP 14403 - CHULA VISTA TCT NO 01-09 EASTLAKE III-WOODS-NEIGHBORHOOD WR-1 & WR-3

Provided by:



01

THIS MAP WAS PREPARED FOR ASSESSMENT PURPOSES ONLY. NO LIABILITY IS ASSUMED FOR THE ACCURACY OF THE DATA SHOWN. ASSESSOR'S PARCELS MAY NOT COMPLY WITH LOCAL SUBDIVISION OR BUILDING ORDINANCES.



SAN DIEGO COUNTY ASSESSOR'S MAP

595-09  
SHT 5 OF 10

1" = 100'  
05/26/04 MGS 595-090  
Drawn: 05/20/02 By: JMM From: 595-090

CHANGES				
BLK	PROR APN	NEW APN	YR	CUT NO.
094		1 THRU 11	03	25

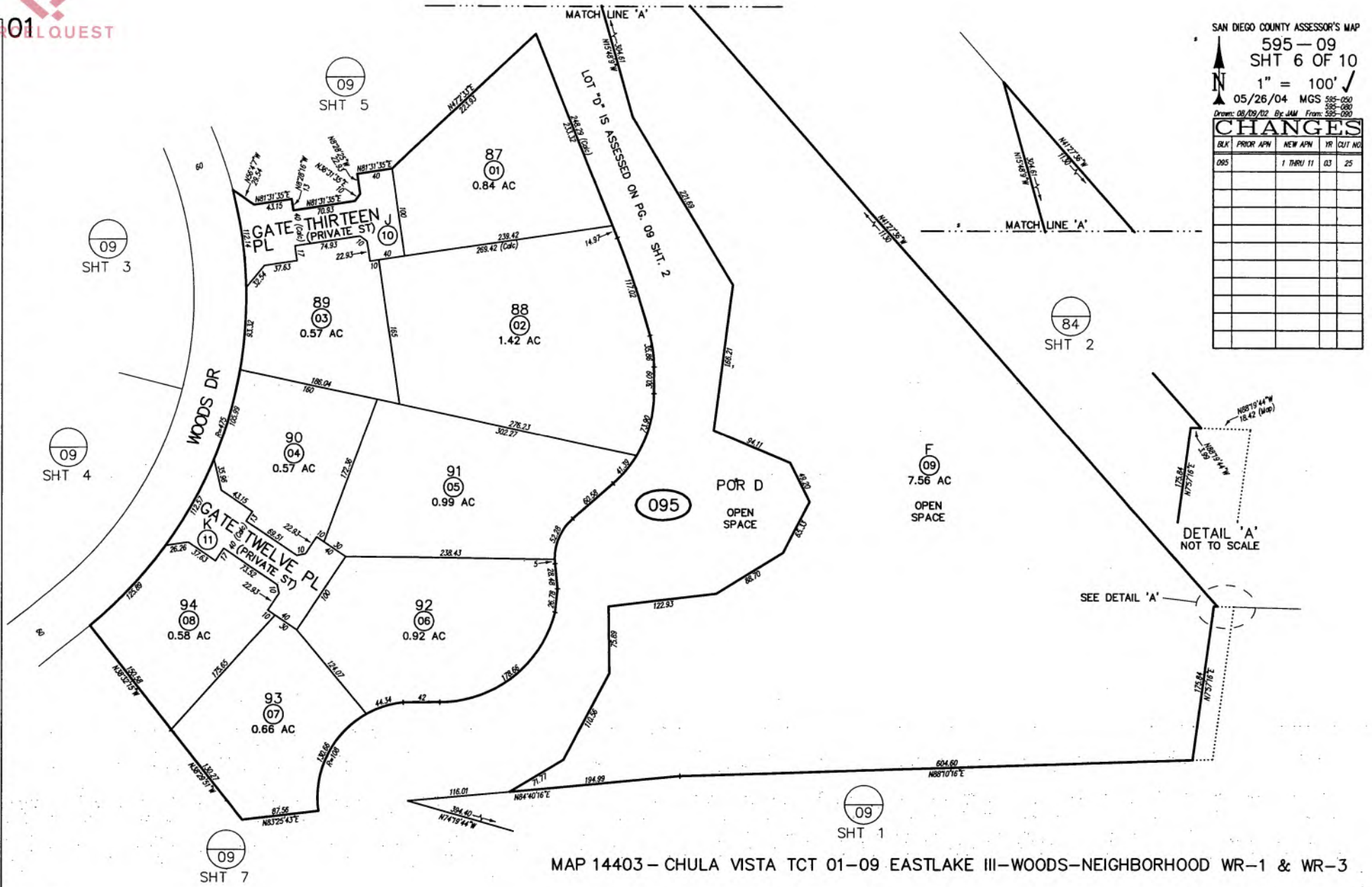
1\* GATE FIFTEEN PL (PRIVATE ST)

MAP 14403 - CHULA VISTA TCT NO 01-09 EASTLAKE III-WOODS-NEIGHBORHOOD WR-1 & WR-3

Provided by:



05/26/2004 04:58:37 PM  
THIS MAP WAS PREPARED FOR ASSESSMENT PURPOSES ONLY. NO LIABILITY IS ASSUMED FOR THE ACCURACY OF THE DATA SHOWN. ASSESSOR'S PARCELS MAY NOT COMPLY WITH LOCAL SUBDIVISION OR BUILDING ORDINANCES.

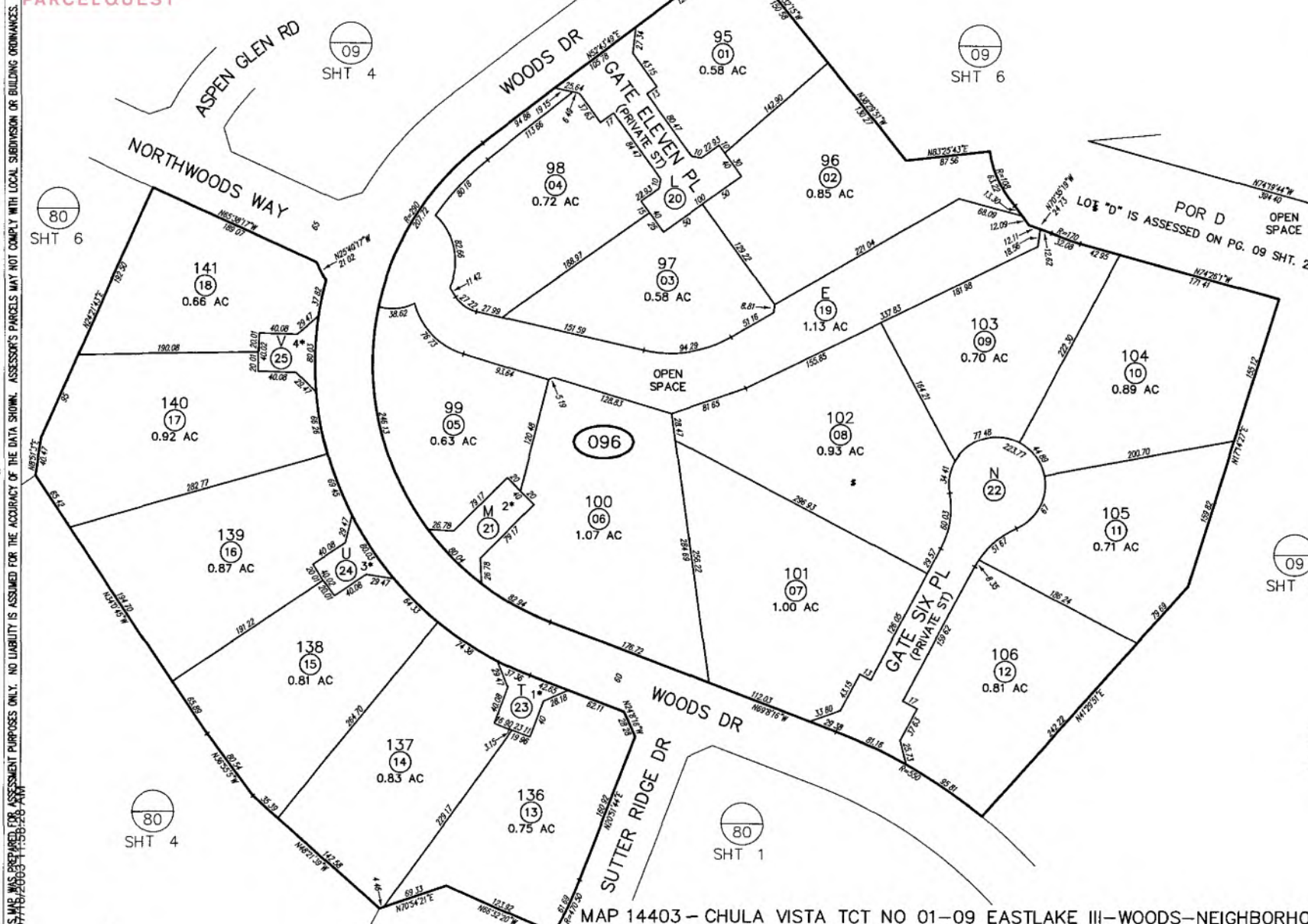


MAP 14403 - CHULA VISTA TCT 01-09 EASTLAKE III-WOODS-NEIGHBORHOOD WR-1 & WR-3

Provided by:

01 PARCELQUEST

SAN DIEGO COUNTY ASSESSOR'S MAP  
595-09  
SHT 7 OF 10  
1" = 100'



09 SHT 1

80 SHT 6

09 SHT 4

09 SHT 6

09 SHT 8

80 SHT 4

80 SHT 1

07/15/03 JAM

Drawn 08/12/02 By JAM From 595-090

CHANGES

BLK	PRIOR APN	NEW APN	YR	CUT NO
096		1 THRU 25	03	25

- 1\* GATE SEVEN PL (PRIVATE ST)
- 2\* GATE EIGHT PL (PRIVATE ST)
- 3\* GATE NINE PL (PRIVATE ST)
- 4\* GATE TEN PL (PRIVATE ST)

THIS MAP WAS PREPARED FOR ASSESSMENT PURPOSES ONLY. NO LIABILITY IS ASSUMED FOR THE ACCURACY OF THE DATA SHOWN. ASSESSOR'S PARCELS MAY NOT COMPLY WITH LOCAL SUBDIVISION OR BUILDING ORDINANCES.

Provided by:

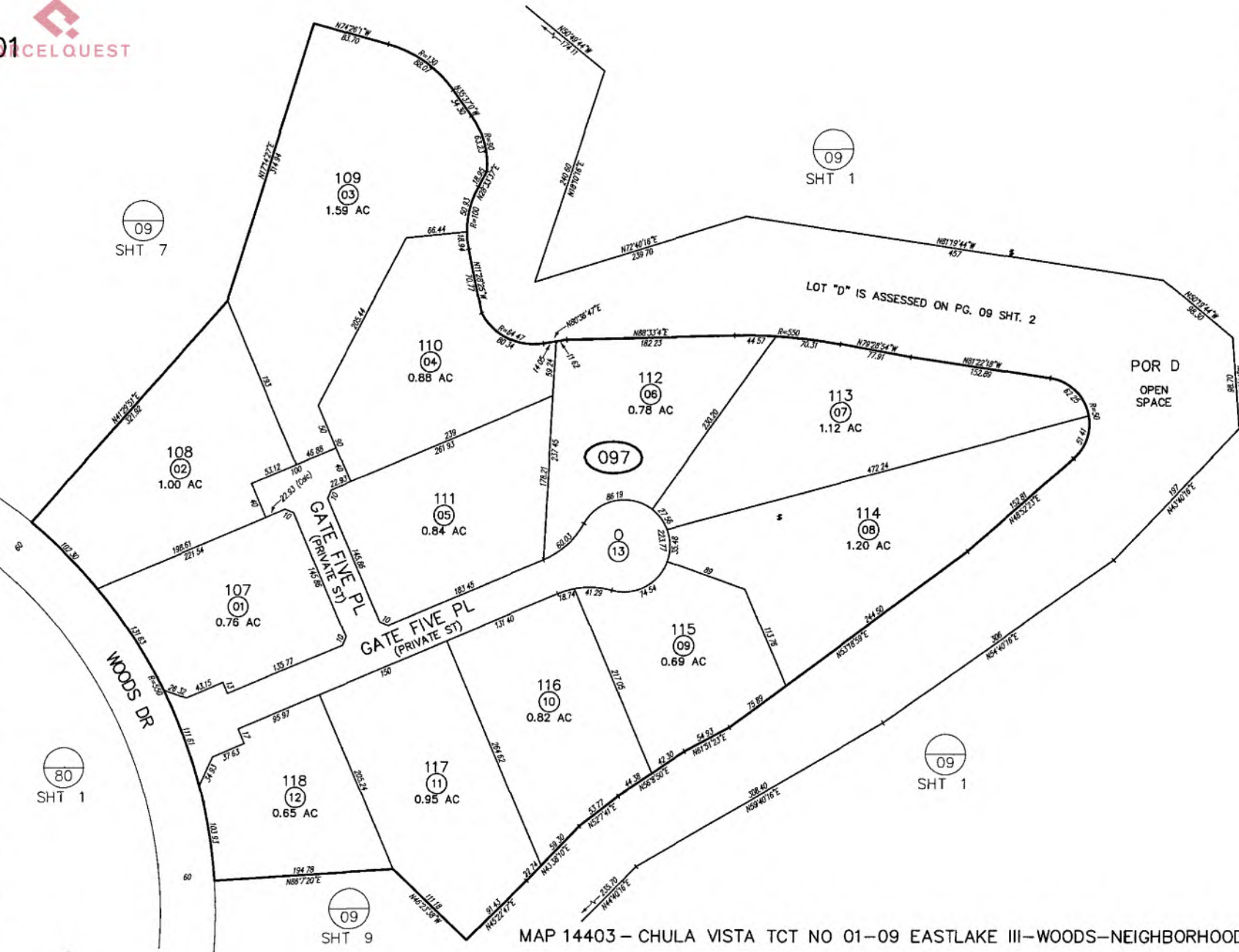


SAN DIEGO COUNTY ASSESSOR'S MAP  
595-09  
SHT 8 OF 10

1" = 100'  
07/15/03 JAM  
Drawn 08/13/02 By JAM From 595-080

BLK	PRIOR APN	NEW APN	YR	CUT NO.
097		1 THRU 13	03	25

THIS MAP WAS PREPARED FOR ASSESSMENT PURPOSES ONLY. NO LIABILITY IS ASSUMED FOR THE ACCURACY OF THE DATA SHOWN. ASSESSOR'S PARCELS MAY NOT COMPLY WITH LOCAL SUBDIVISION OR BUILDING ORDINANCES.



MAP 14403 - CHULA VISTA TCT NO 01-09 EASTLAKE III-WOODS-NEIGHBORHOOD WR-1 & WR-3

Provided by:



SAN DIEGO COUNTY ASSESSOR'S MAP

595-09  
SHT 9 OF 10

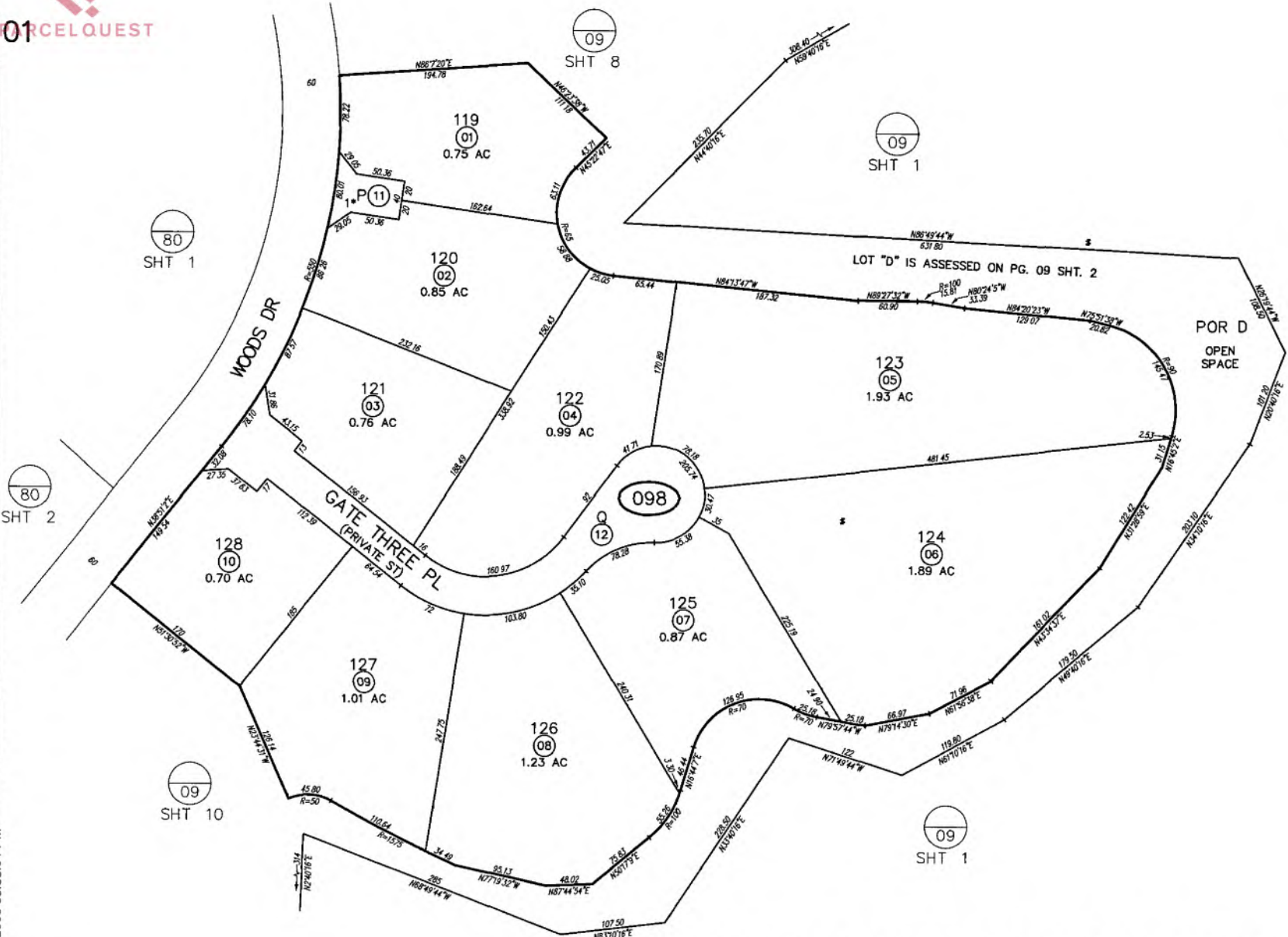
1" = 100'

07/15/03 JAM  
Drawn 06/13/02 By JAM From 595-090

CHANGES				
BLK	PRIOR APN	NEW APN	MR	CUT NO
098		1 TRRU 12	03	25

1\* GATE FOUR PL (PRIVATE ST)

THIS MAP WAS PREPARED FOR ASSESSMENT PURPOSES ONLY. NO LIABILITY IS ASSUMED FOR THE ACCURACY OF THE DATA SHOWN. ASSESSOR'S PARCELS MAY NOT COMPLY WITH LOCAL SUBDIVISION OR BUILDING ORDINANCES.



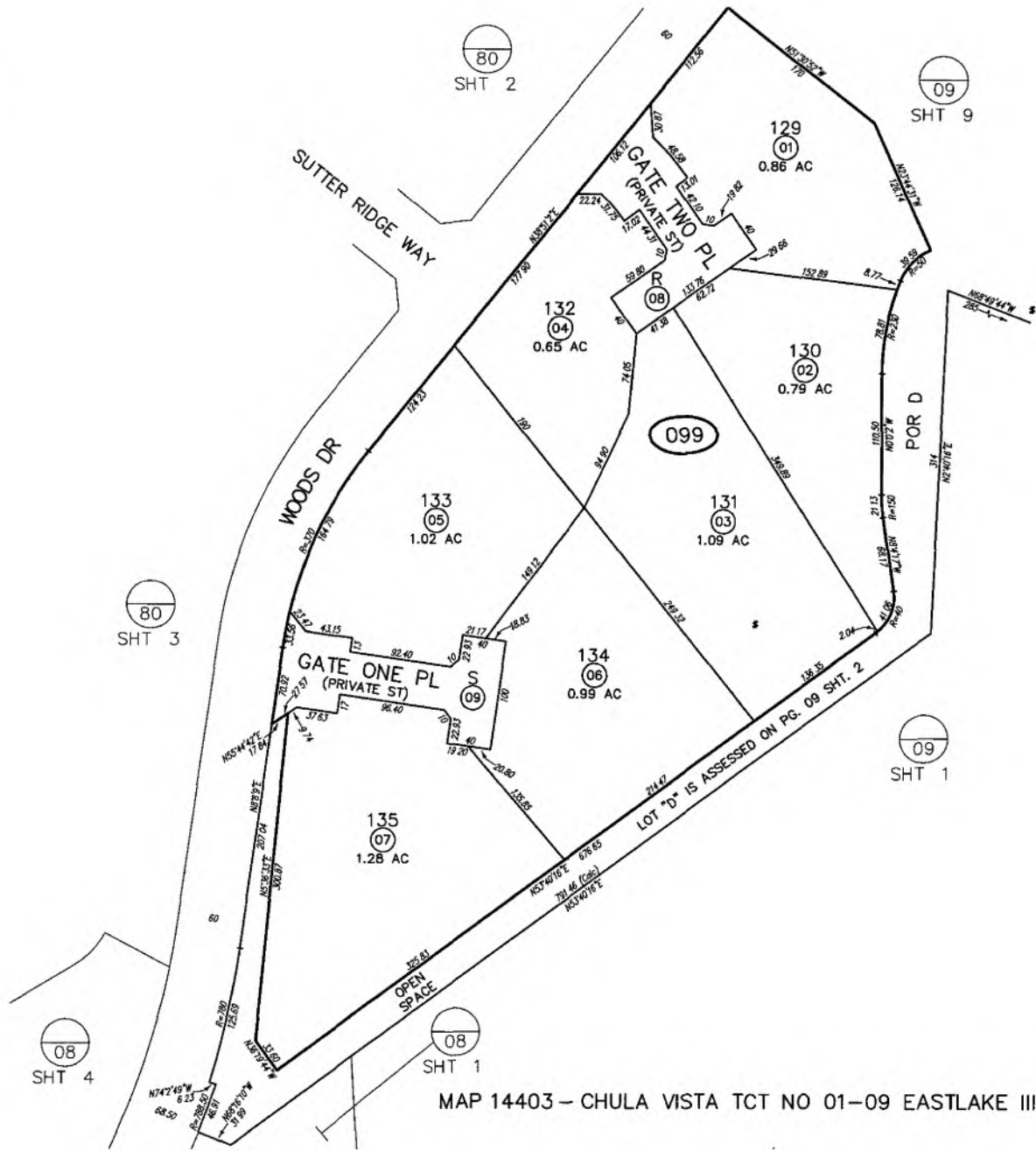
MAP 14403 - CHULA VISTA TCT NO 01-09 EASTLAKE III-WOODS-NEIGHBORHOOD WR-1 & WR-3

Provided by:



01 CELQUEST

THIS MAP WAS PREPARED FOR ASSESSMENT PURPOSES ONLY. NO LIABILITY IS ASSUMED FOR THE ACCURACY OF THE DATA SHOWN. ASSESSOR'S PARCELS MAY NOT COMPLY WITH LOCAL SUBDIVISION OR BUILDING ORDINANCES. 07/15/03 JAM



SAN DIEGO COUNTY ASSESSOR'S MAP

595 - 09  
SHT 10 OF 10

1" = 100'

07/15/03 JAM  
Drawn 05/14/03 By JAM From 595-090

CHANGES				
BLK	PRIOR APN	NEW APN	TR	CUT NO
099		1 THRU 9	03	25

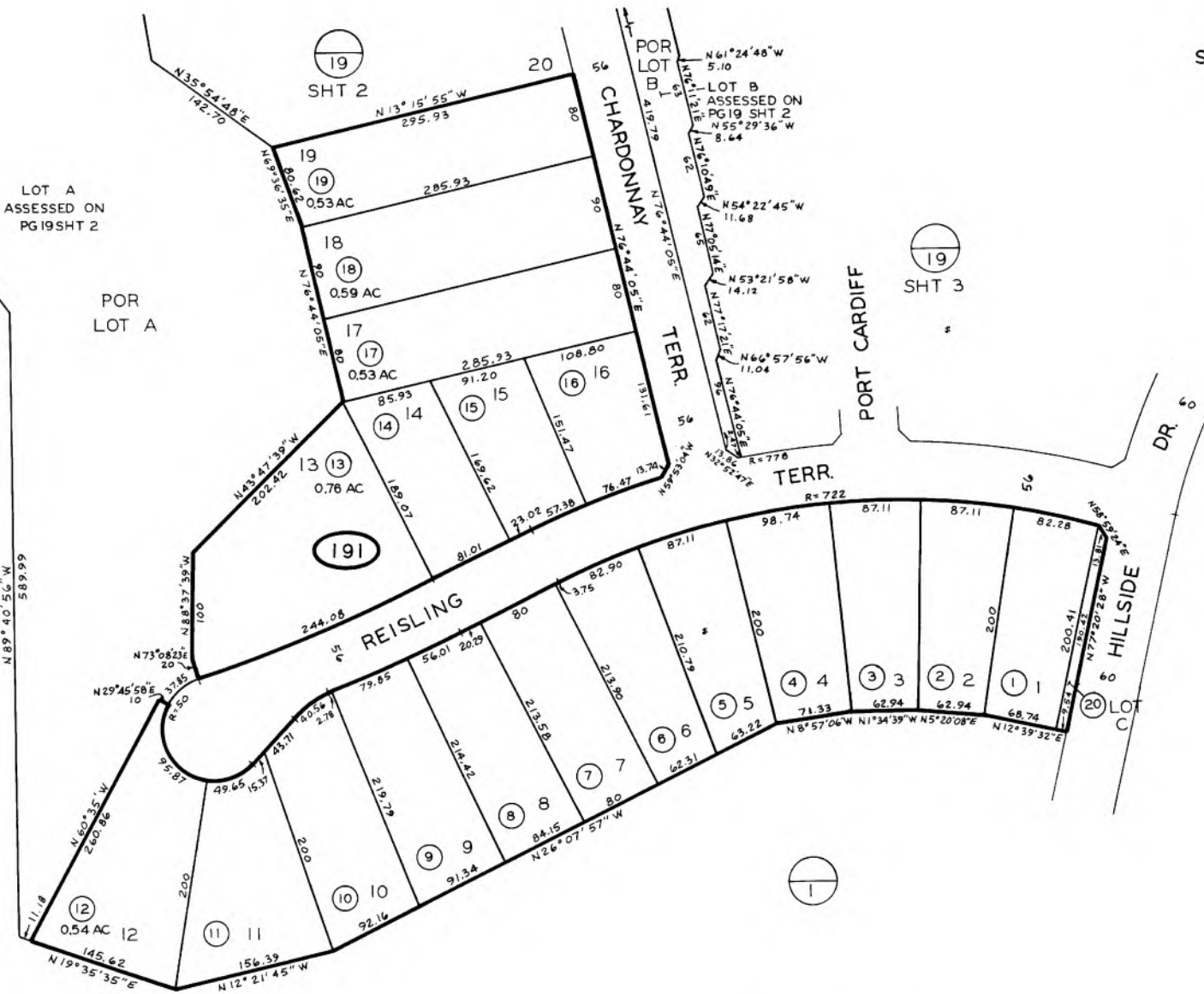
MAP 14403 - CHULA VISTA TCT NO 01-09 EASTLAKE III-WOODS-NEIGHBORHOOD WR-1 & WR-3

Provided by:

PARCELQUEST

595-19  
SHT 1 OF 3  
1"=100'

595-010



4/27/23

CHANGES			
BLK	OLD	NEW	CUT
191		1-20	86,234

680624  
4-5-84

SAN DIEGO COUNTY  
ASSESSOR'S MAP  
BOOK 595 PAGE 19... SHT 1 OF 3  
MAPPED FOR ASSESSMENT PURPOSES ONLY

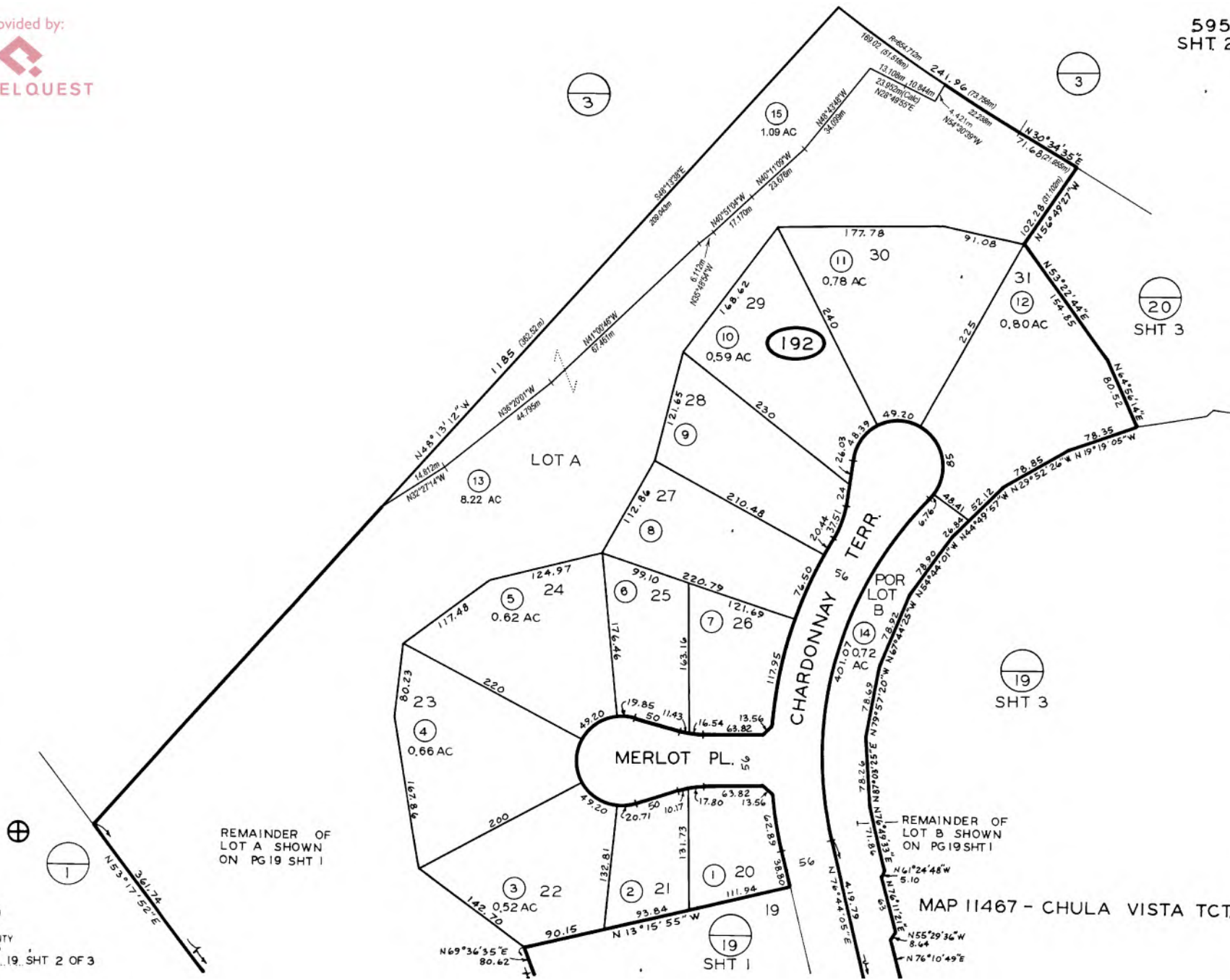
FA 4/86



**CHANGES**

BLK	OLD	NEW	YR	CUT
192	1-14	86	234	
13	SAME & HWY	07	4698	
PICKUP	15	10	1364	

THIS MAP WAS PREPARED FOR ASSESSMENT PURPOSES ONLY. NO LIABILITY IS ASSUMED FOR THE ACCURACY OF THE DATA SHOWN. ASSESSOR'S PARCELS MAY NOT COMPLY WITH LOCAL SUBDIVISION OR BUILDING ORDINANCES.



REMAINDER OF LOT A SHOWN ON PG 19 SHT 1

REMAINDER OF LOT B SHOWN ON PG 19 SHT 1

01

Provided by:



595-19  
SHT. 3 OF 3



1"=100'

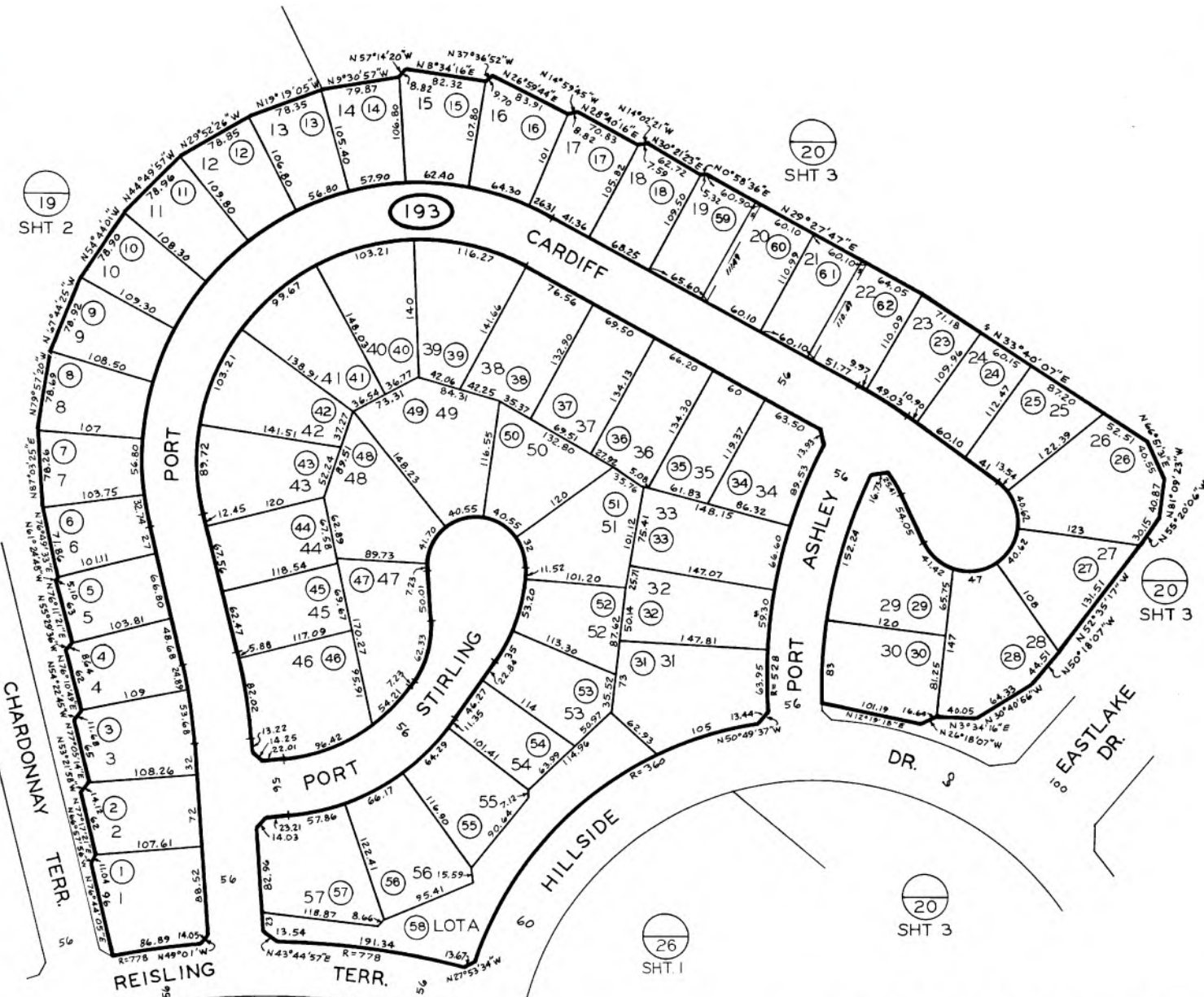


2-20-87 JG ✓

### CHANGES

BLK	OLD	NEW YR	CUT
193		1-58	86 234
	19284	86	22
	86	87	1152 c.c.

1-595-010  
030  
060  
070



SHT I



SAN DIEGO COUNTY  
ASSESSOR'S MAP  
BOOK 595 PAGE 19, SHT 3 OF 3  
MAPPED FOR ASSESSMENT PURPOSES ONLY



SHT I



SHT I



SHT 3

MAP 11408 - CHULA VISTA TCT. NO. 84-9 UNIT 7

J.A. 4/86

595-060

26  
SHT.2

20  
SHT 3

20  
SHT3

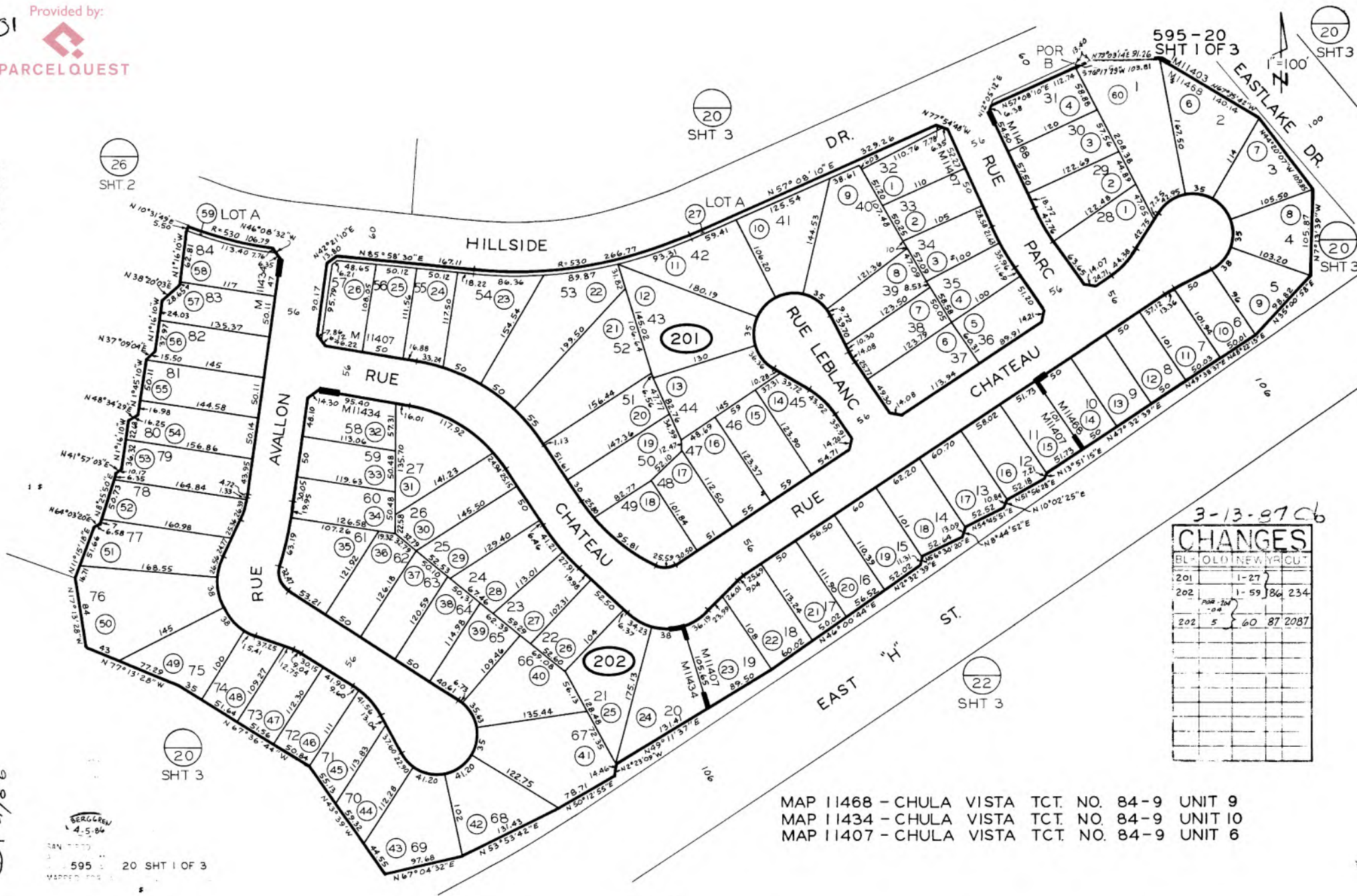
20  
SHT3

22  
SHT 3

JA 4/86

BERGCREW  
4-5-86

595 20 SHT 1 OF 3  
 SANITARY  
 MAPPED FOR

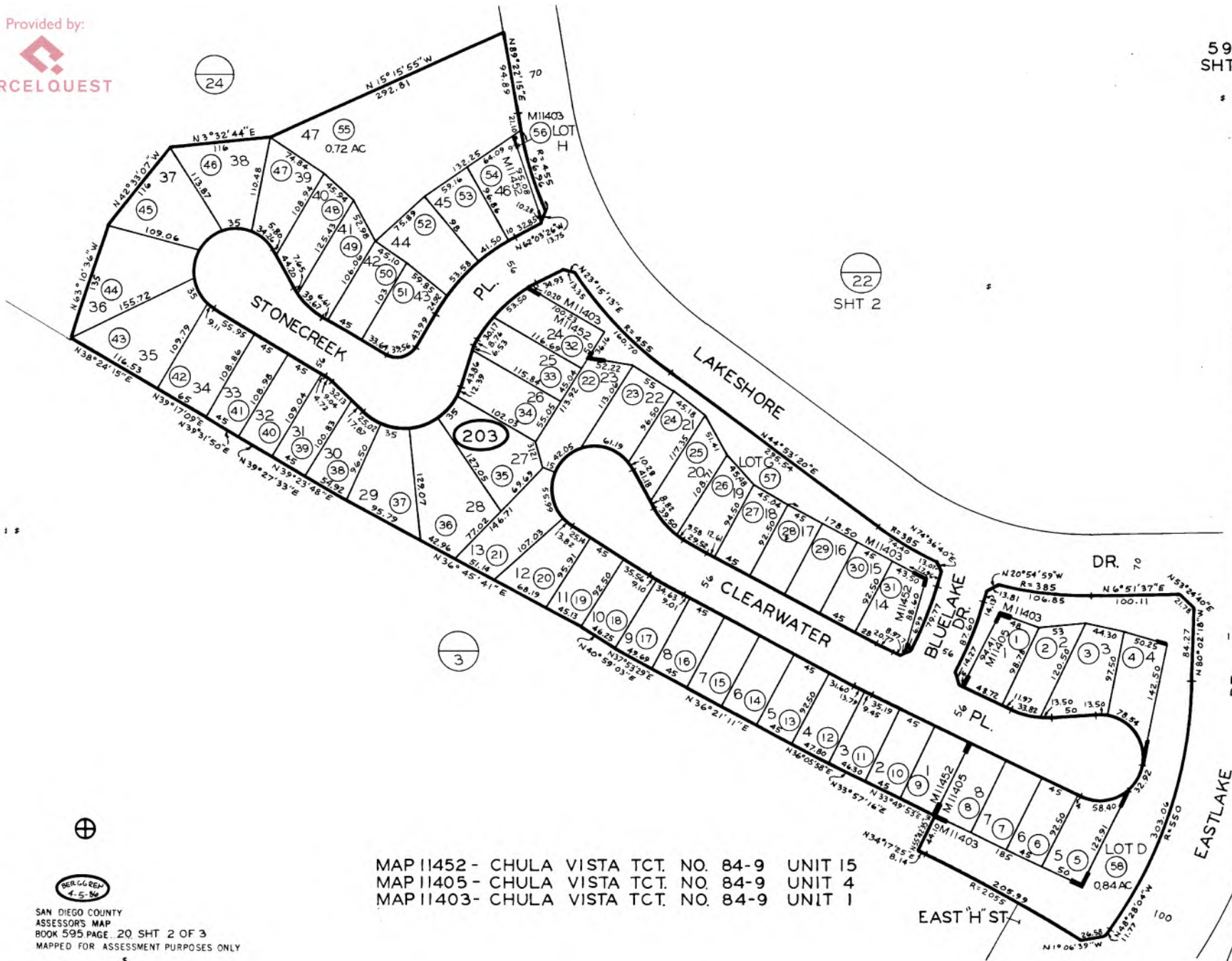


3-13-87 C6

CHANGES				
BL	OLD	NEW	TRICU	
201		1-27		
202	1-59	86	234	
202	5	60	87	2087

MAP 11468 - CHULA VISTA TCT. NO. 84-9 UNIT 9  
 MAP 11434 - CHULA VISTA TCT. NO. 84-9 UNIT 10  
 MAP 11407 - CHULA VISTA TCT. NO. 84-9 UNIT 6

1595-030  
 070



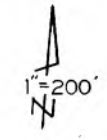
2-13 37N2  
**CHANGES**

BLK	OLD	NEW	YR	CUT
203		1-58	86	234

MAP 11452 - CHULA VISTA TCT. NO. 84-9 UNIT 15  
 MAP 11405 - CHULA VISTA TCT. NO. 84-9 UNIT 4  
 MAP 11403 - CHULA VISTA TCT. NO. 84-9 UNIT 1

SAN DIEGO COUNTY  
 ASSESSOR'S MAP  
 BOOK 595 PAGE 20 SHT 2 OF 3  
 MAPPED FOR ASSESSMENT PURPOSES ONLY

JA. 4/86

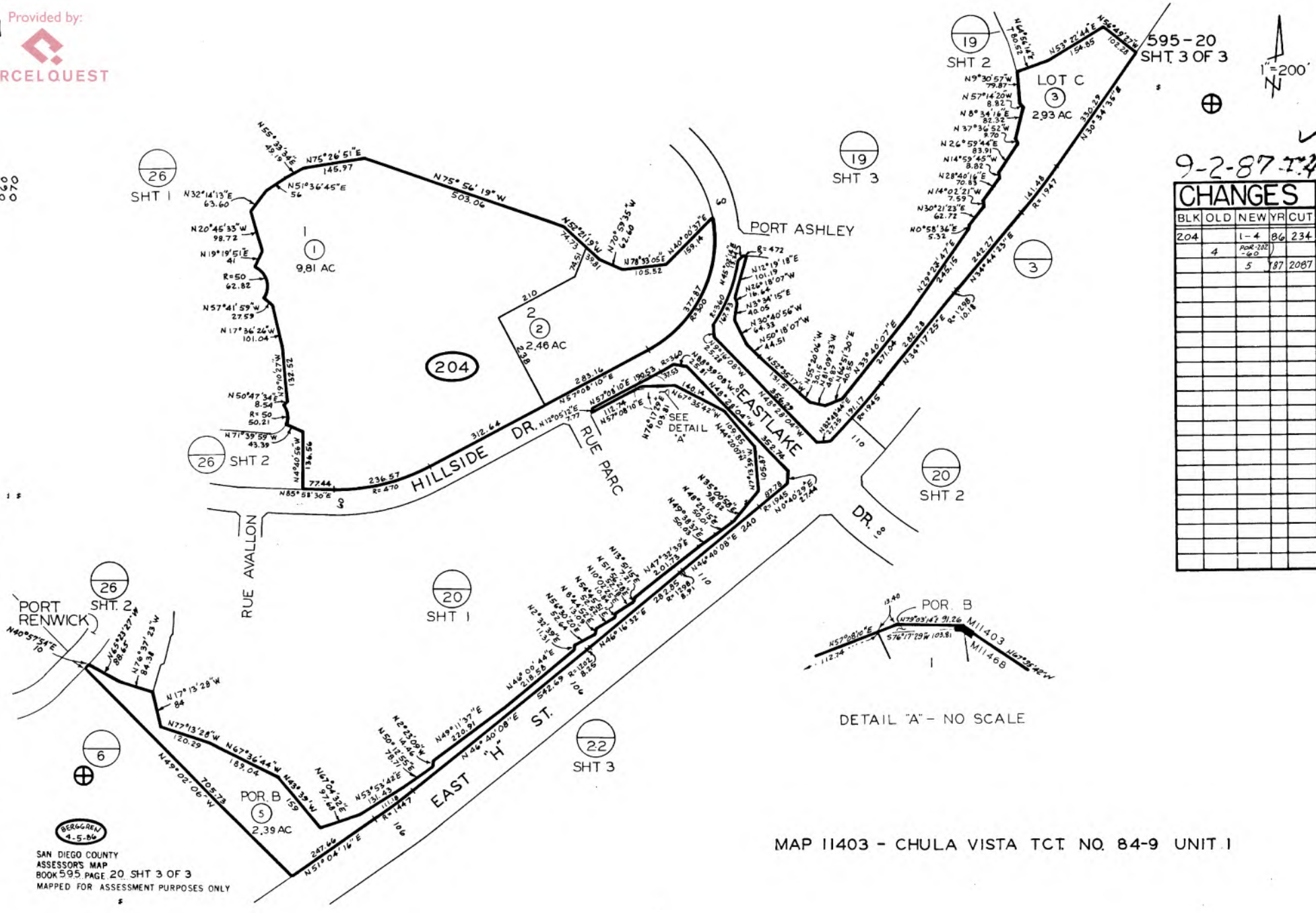


595-010  
030  
060  
070

9-2-87-14 ✓

**CHANGES**

BLK	OLD	NEW	YR	CUT
204		1-4	86	234
	4	5	187	2087



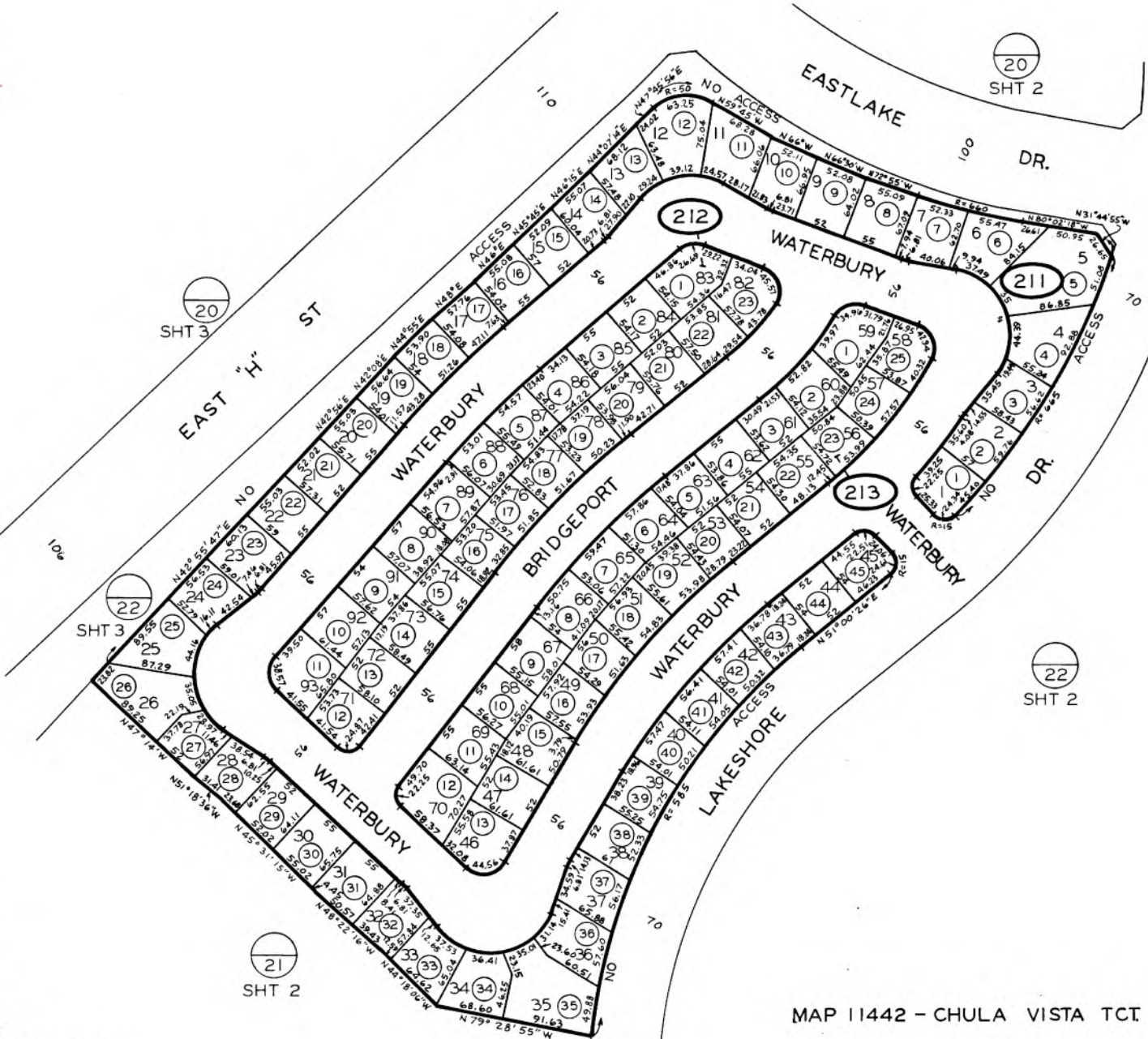
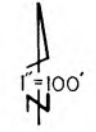
DETAIL "A" - NO SCALE

MAP 11403 - CHULA VISTA TCT. NO. 84-9 UNIT 1

JA 7/08

595-060  
070

595-21  
SHT 1 OF 3



4-8-86 LB

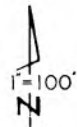
CHANGES			
BLK	OLD	NEW	CUT
211		1-45	
212		1-23	
213		1-25	234

MAP 11442 - CHULA VISTA TCT. NO. 85-11 UNIT 3

**SER 44 REV**  
4-4-86

SAN DIEGO COUNTY  
 ASSESSOR'S MAP  
 BOOK 595 PAGE 21, SHT 1 OF 3  
 MAPPED FOR ASSESSMENT PURPOSES ONLY

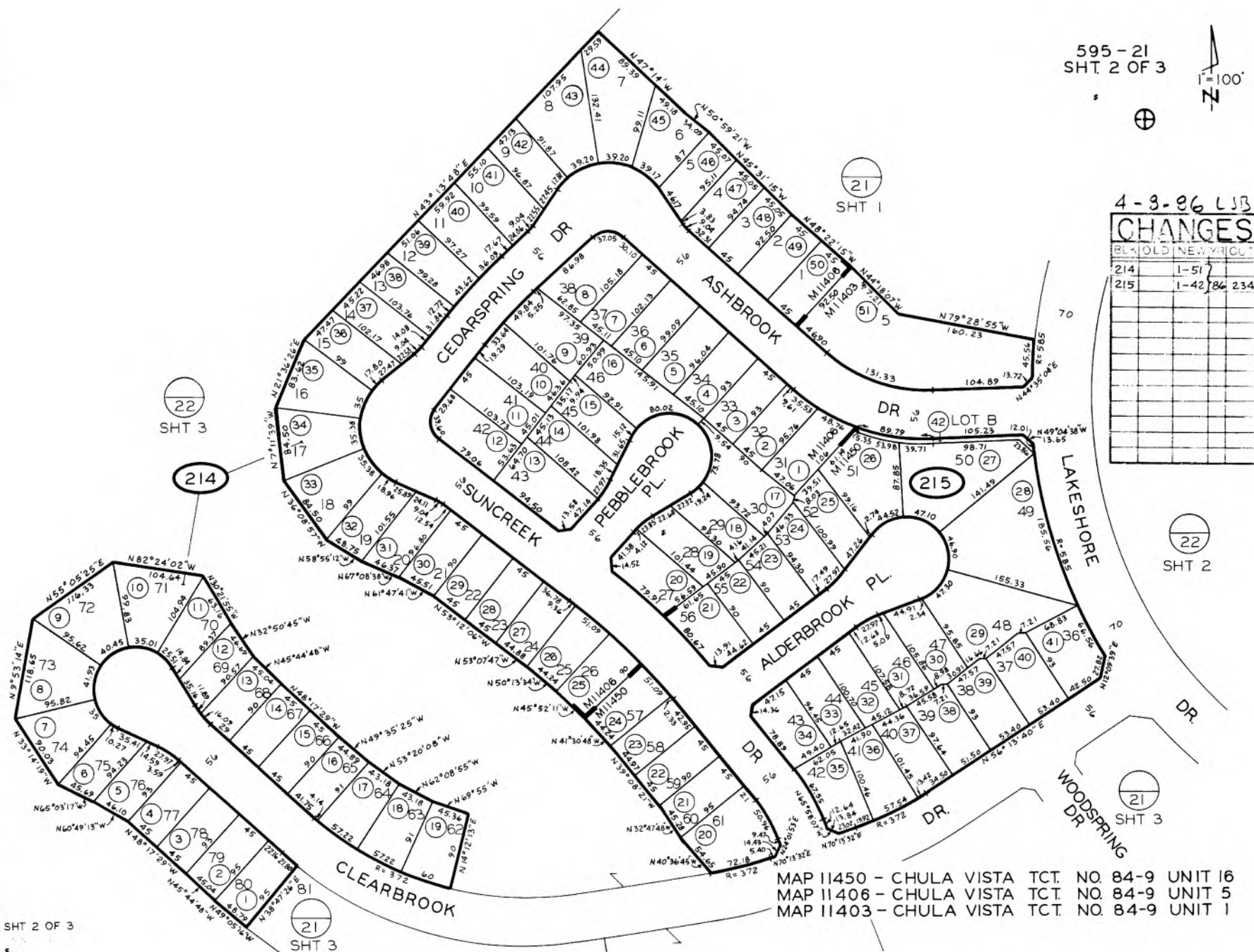
4/86



4-3-06 LJB

**CHANGES**

BLK	OLD	NEW	REMARKS
214	1-51		
215	1-42	86, 234	



22  
 SHT 2

21  
 SHT 3

22  
 SHT 3

214

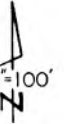
215

MAP 11450 - CHULA VISTA TCT. NO. 84-9 UNIT 16  
 MAP 11406 - CHULA VISTA TCT. NO. 84-9 UNIT 5  
 MAP 11403 - CHULA VISTA TCT. NO. 84-9 UNIT 1

JL 4/86

BERGREN  
 4-4-86

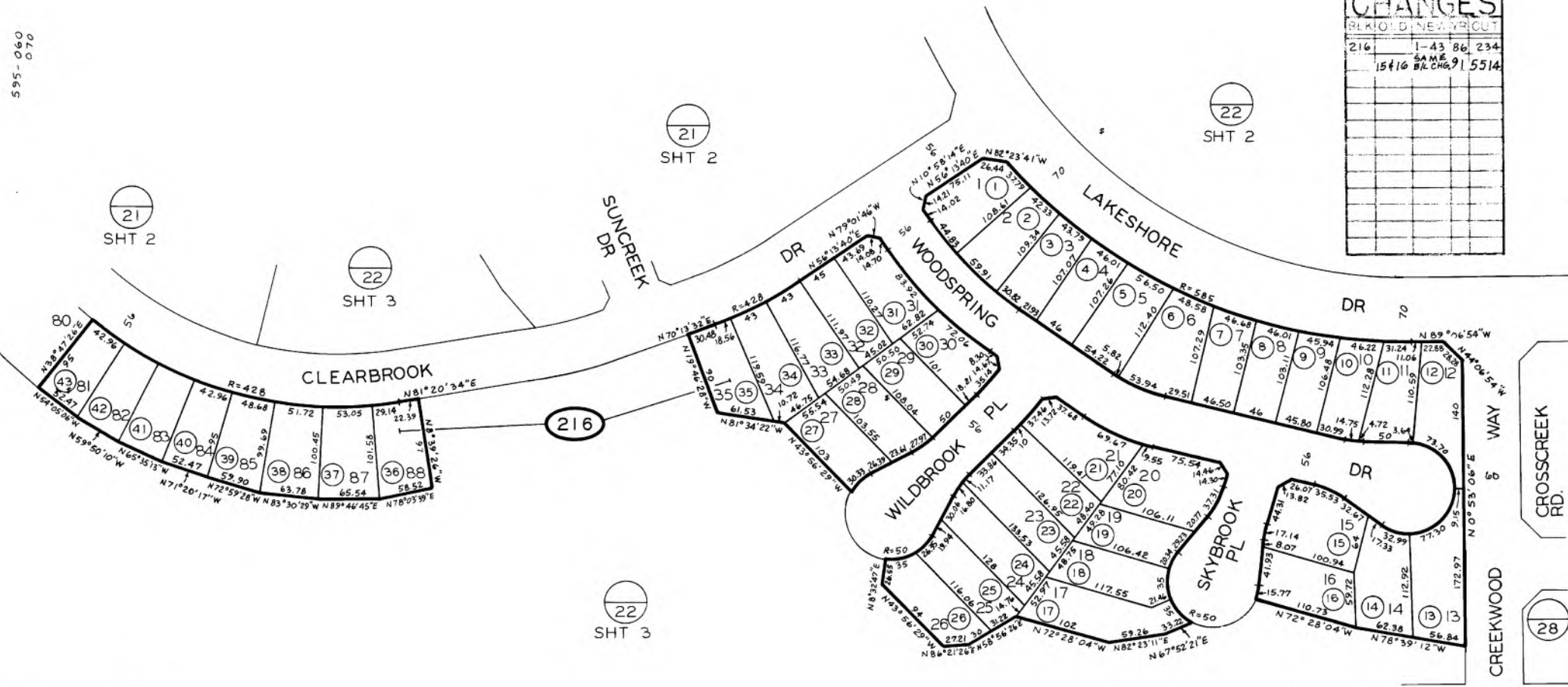
595-21 SHT 2 OF 3



7-31-2014

CHANGES	
BLK 101 D NEW SUBCUT	
216	1-43 86 234
15416	SAME
	BLK CHG 91 5514

595-060  
 070



J.A. 7/86

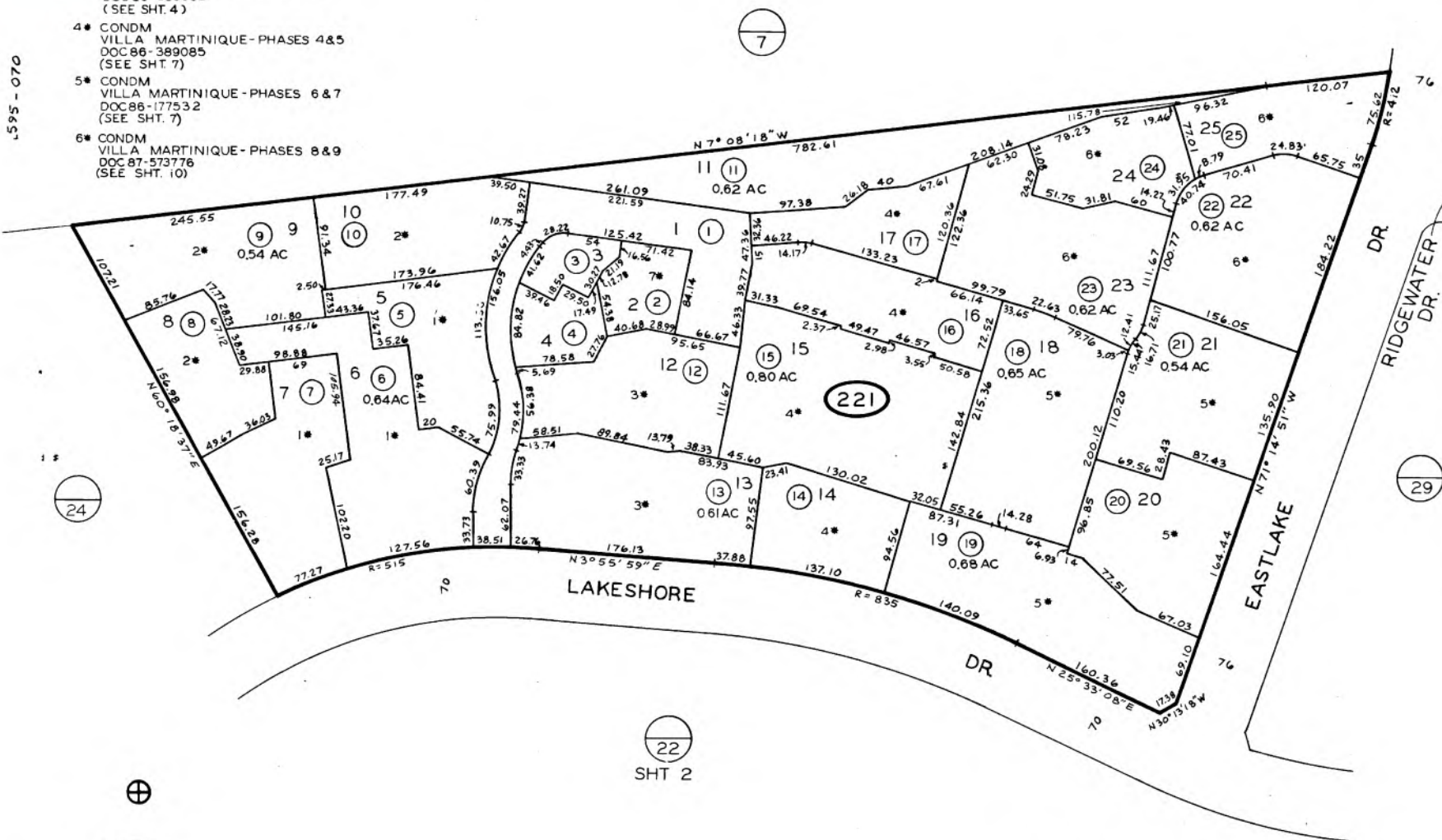


- 1\* CONDM  
VILLA MARTINIQUE - PHASE 1  
DOC 86-176624  
(SEE SHT. 4)
- 2\* CONDM  
VILLA MARTINIQUE - PHASE 2  
DOC 86-23531  
(SEE SHT. 4)
- 3\* CONDM  
VILLA MARTINIQUE - PHASE 3  
DOC 86-389082  
(SEE SHT. 4)
- 4\* CONDM  
VILLA MARTINIQUE - PHASES 4&5  
DOC 86-389085  
(SEE SHT. 7)
- 5\* CONDM  
VILLA MARTINIQUE - PHASES 6 & 7  
DOC 86-177532  
(SEE SHT. 7)
- 6\* CONDM  
VILLA MARTINIQUE - PHASES 8 & 9  
DOC 87-573776  
(SEE SHT. 10)

7\* CONDM  
VILLA MARTINIQUE - PHASE 10  
DOC 86-177534  
(SEE SHT. 4)

595 - 22  
SHT. 1 OF 14  
1" = 100'

595 - 070

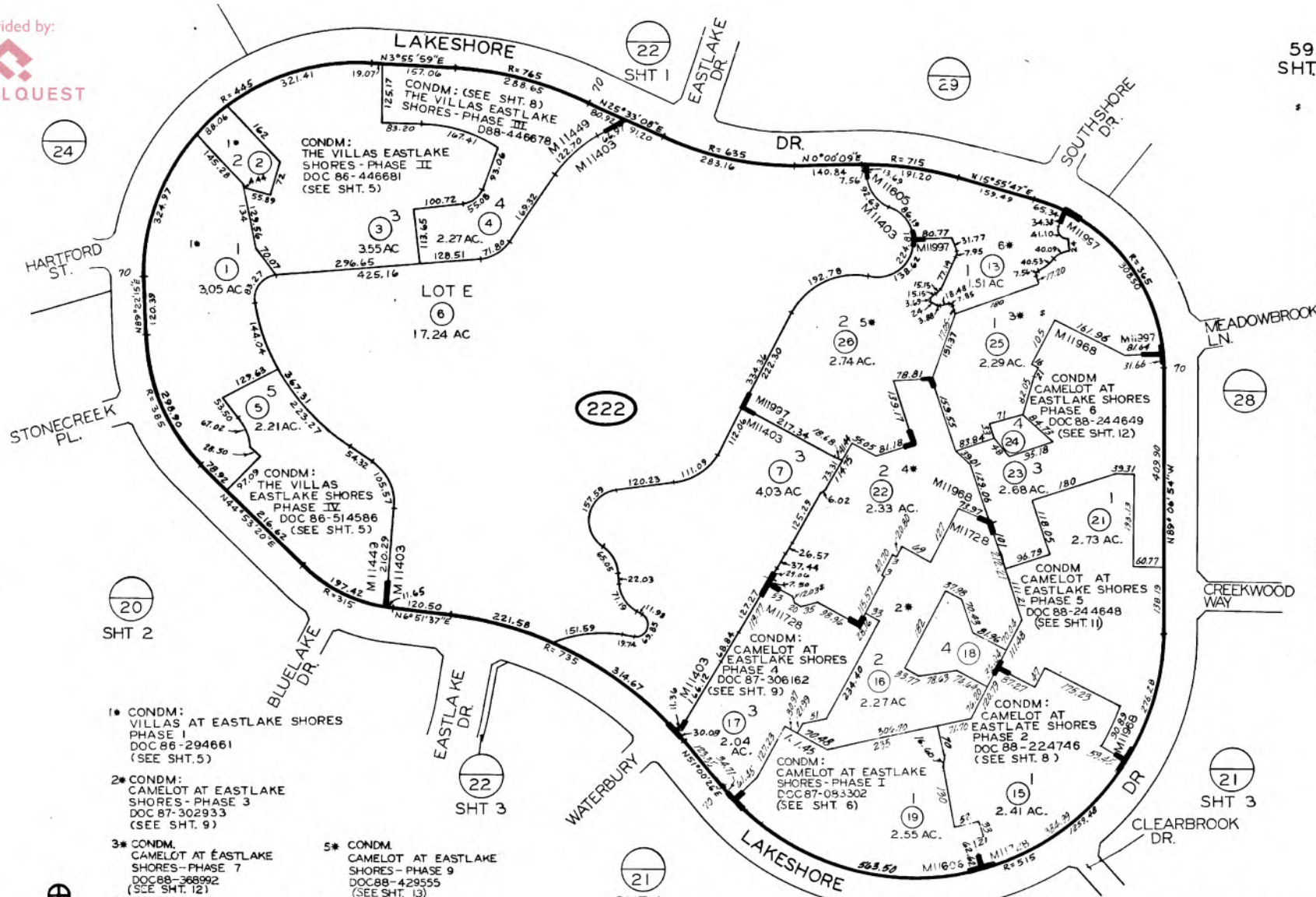


CHANGES				
BLK	OLD	NEW	YR	CUT
221		1-25	86	234
	5	CONDM	87	662
	6	CONDM	87	679
	7	CONDM	87	680
	8	CONDM	87	687
	9	CONDM	87	688
	10	CONDM	87	689
	12&13	CONDM	87	712
	14	CONDM	88	556
	15	CONDM	88	557
	16	CONDM	88	558
	17	CONDM	88	559
	18	CONDM	88	560
	19	CONDM	88	561
	20	CONDM	88	637
	21	CONDM	88	638
	22	CONDM	89	677
	23	CONDM	88	678
	24	CONDM	88	679
	25	CONDM	88	680
	2	CONDM	89	528

BERGREN  
4-4-80

SAN DIEGO COUNTY  
ASSESSOR'S MAP  
BOOK 595 PAGE 22 SHT 1 OF 14  
MAPPED FOR ASSESSMENT PURPOSES ONLY

MAP 11441-CHULA VISTA TCT. NO. 86-1 UNIT 2 (CONDM)



CHANGES				
BLK	OLD	NEW	YR	CUT
222		1-10	36	234
	10	11-12	86	2370
		8-11	87	136
	1	CONDM 87	713	
	3	CONDM 88	517	C.C.
	19	CONDM 88	555	C.C.
	4	CONDM 88	564	C.C.
	5	CONDM 88	618	C.C.
	15	CONDM 88	629	C.C.
	16	CONDM 88	627	
	17	CONDM 88	628	C.C.
	14	20-24	88	229
	20	25-26	88	258
	9	280-64	89	10002
	21	CONDM 89	546	C.C.
	23	CONDM 89	558	C.C.
	25	CONDM 89	610	C.C.
	22	CONDM 89	667	C.C.
	26	CONDM 89	726	C.C.
	13	CONDM 90	505	C.C.

- 1\* CONDM: VILLAS AT EASTLAKE SHORES PHASE I DOC 86-294661 (SEE SHT. 5)
- 2\* CONDM: CAMELOT AT EASTLAKE SHORES-PHASE 3 DOC 87-302933 (SEE SHT. 9)
- 3\* CONDM: CAMELOT AT EASTLAKE SHORES-PHASE 7 DOC 88-368992 (SEE SHT. 12)
- 4\* CONDM: CAMELOT AT EASTLAKE SHORES-PHASE 8 DOC 88-429558 (SEE SHT. 13)

- 5\* CONDM: CAMELOT AT EASTLAKE SHORES-PHASE 9 DOC 88-429555 (SEE SHT. 13)
- 6\* CONDM: CAMELOT AT EASTLAKE SHORES-PHASE 10 DOC 88-429552 (SEE SHT. 14)

MAP 11997-CHULA VISTA	TCT	NO. 86-2	UNIT NO. 3	CONDM
MAP 11968-CHULA VISTA	TCT	NO. 86-2	UNIT NO. 2	" "
MAP 11728-CHULA VISTA	TCT	NO. 86-2	UNIT NO. 1	" "
MAP 11606-CHULA VISTA	TCT	NO. 84-9	UNIT NO. 13	" "
MAP 11605-CHULA VISTA	TCT	NO. 84-9	UNIT NO. 12	" "
MAP 11449-CHULA VISTA	TCT	NO. 84-9	UNIT NO. 11	" "
MAP 11403-CHULA VISTA	TCT	NO. 84-9	UNIT NO. 1	" "

ROS 8723

98/11

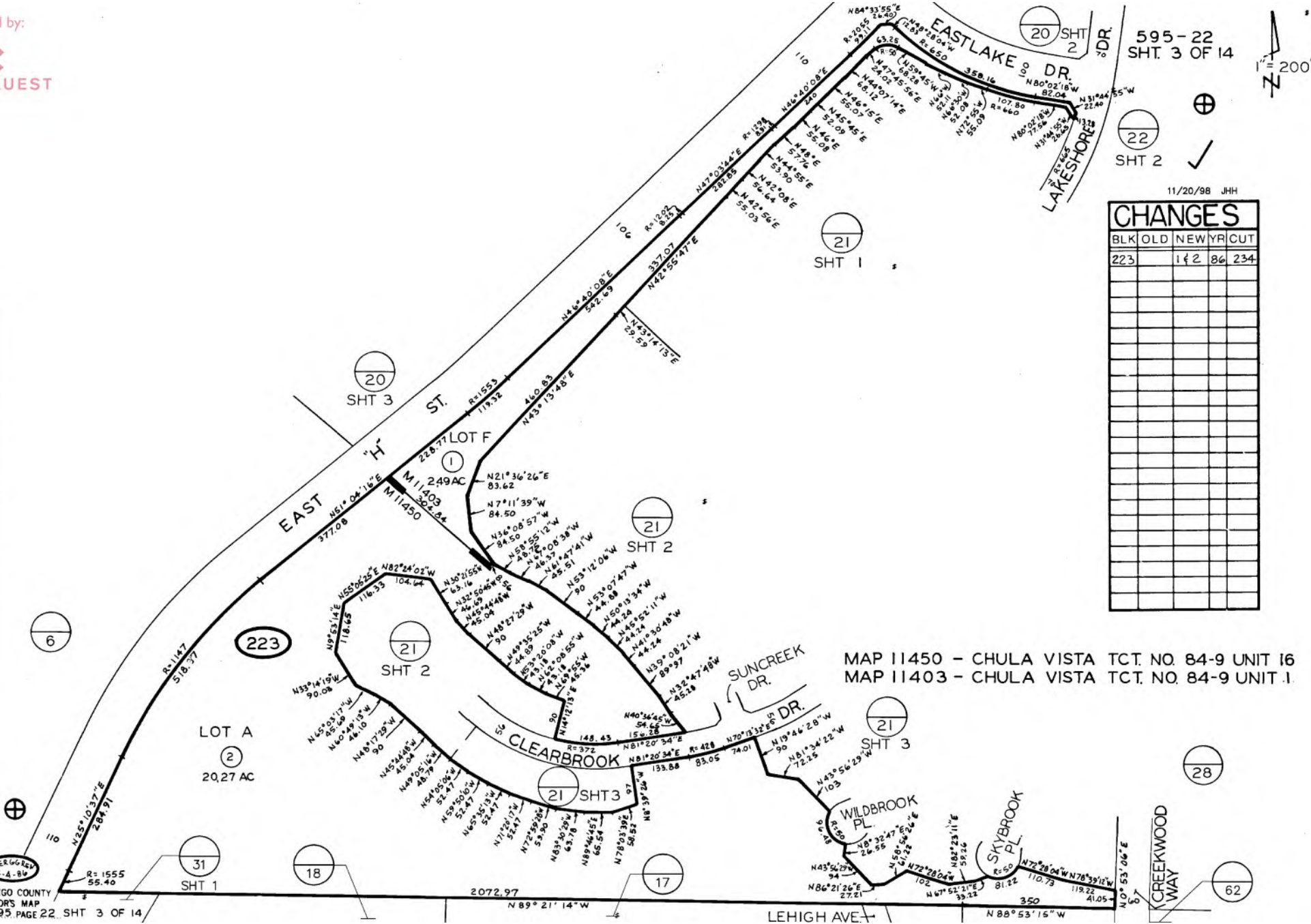
01

Provided by:



595-060  
070

THIS MAP WAS PREPARED FOR ASSESSMENT PURPOSES ONLY. NO LIABILITY IS ASSUMED FOR THE ACCURACY OF THE DATA SHOWN. ASSESSOR'S PARCELS MAY NOT COMPLY WITH LOCAL SUBDIVISION OR BUILDING ORDINANCES.



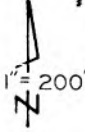
595-22  
SHT. 3 OF 14

⊕

⊕

22  
SHT 2

✓



11/20/98 JHH

CHANGES			
BLK	OLD	NEW	CUT
223	112	86	234

MAP 11450 - CHULA VISTA TCT. NO. 84-9 UNIT 16  
MAP 11403 - CHULA VISTA TCT. NO. 84-9 UNIT 1.


JHA  
4/86

SAN DIEGO COUNTY  
ASSESSOR'S MAP  
BOOK 595, PAGE 22, SHT 3 OF 14

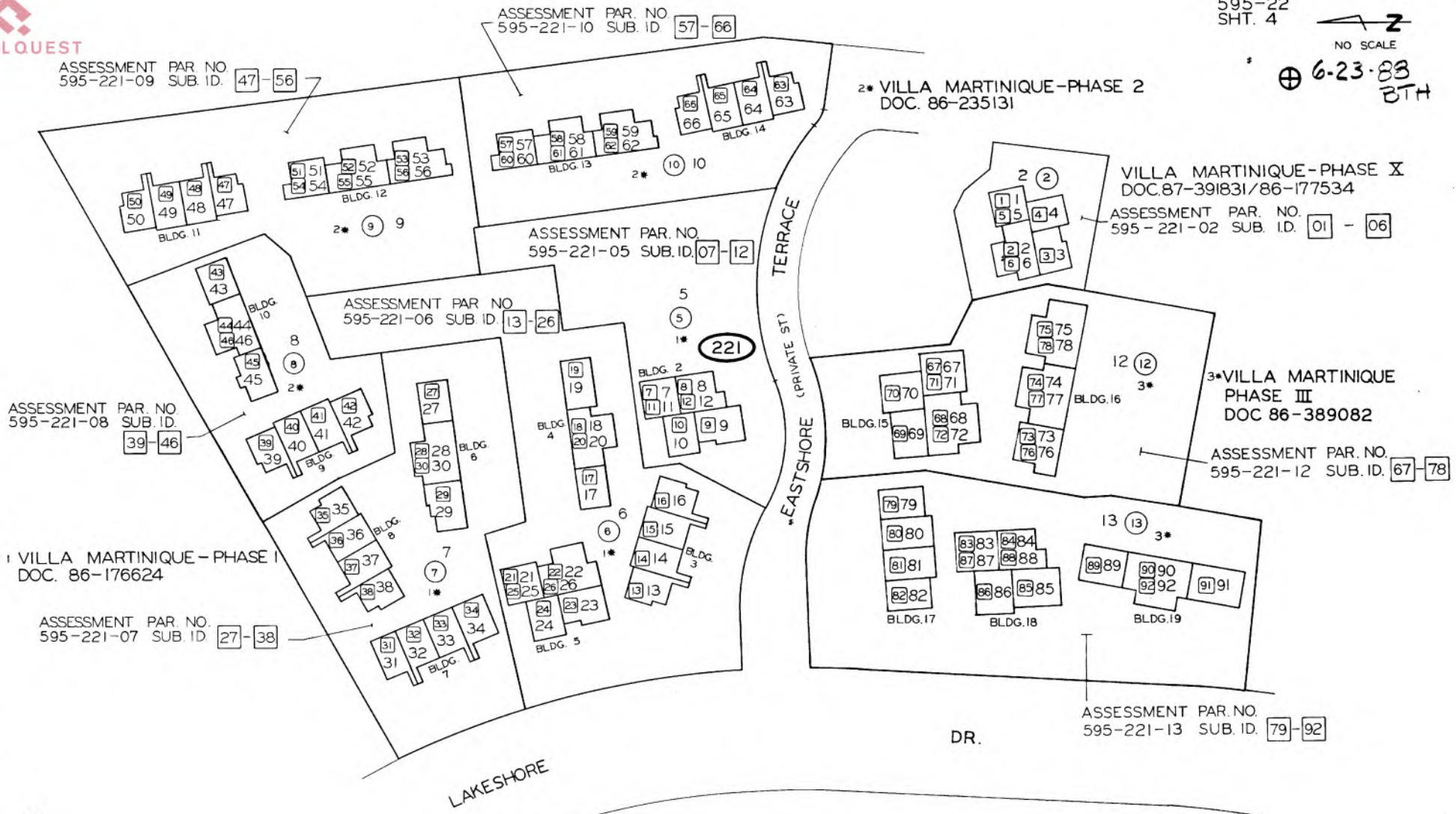
Provided by:



595-22  
SHT. 4



6-23-88  
BTH



NOTE: EACH SUB. ID. INCLUDES AN  
UND IN ITS RESPECTIVE  
COMMON AREA

CONDOMINIUMS  
MAP 11441 - CHULA VISTA TCT. NO. 86-1 UNIT 2



SAN DIEGO COUNTY  
ASSESSOR'S MAP  
800\* 595 PAGE 22 SHT. 4  
MAPPED FOR ASSESSMENT PURPOSES ONLY

1/1/87

VILLAS AT EASTLAKE SHORES  
 PHASE I  
 DOC 86-294661  
 LOT 1  
 ASSESSMENT PAR. NO.  
 595-222-01 SUB. ID. 24-54

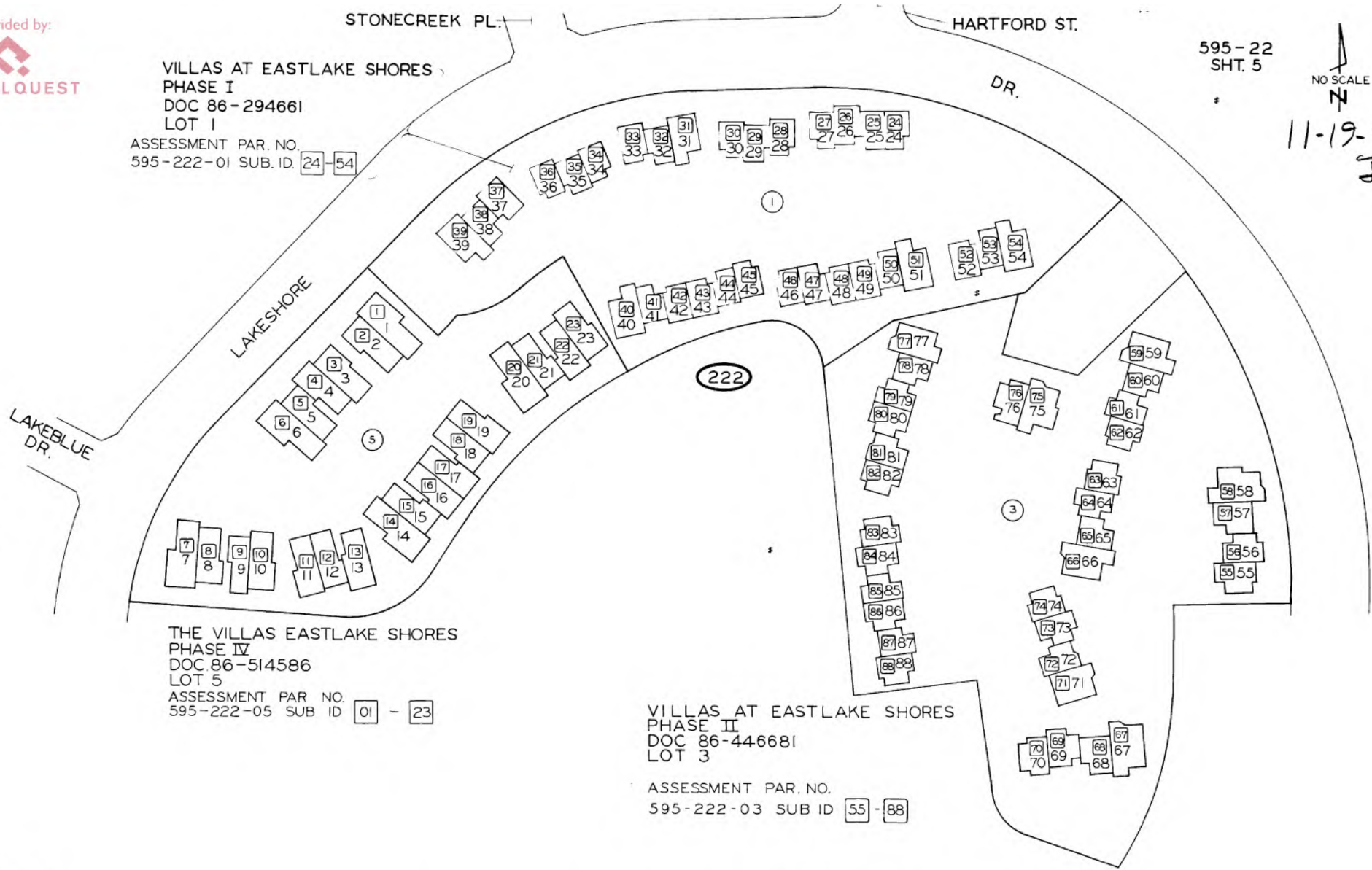
THE VILLAS EASTLAKE SHORES  
 PHASE IV  
 DOC 86-514586  
 LOT 5  
 ASSESSMENT PAR. NO.  
 595-222-05 SUB. ID. 01 - 23

VILLAS AT EASTLAKE SHORES  
 PHASE II  
 DOC 86-446681  
 LOT 3  
 ASSESSMENT PAR. NO.  
 595-222-03 SUB. ID. 55 - 88

595-22  
 SHT. 5



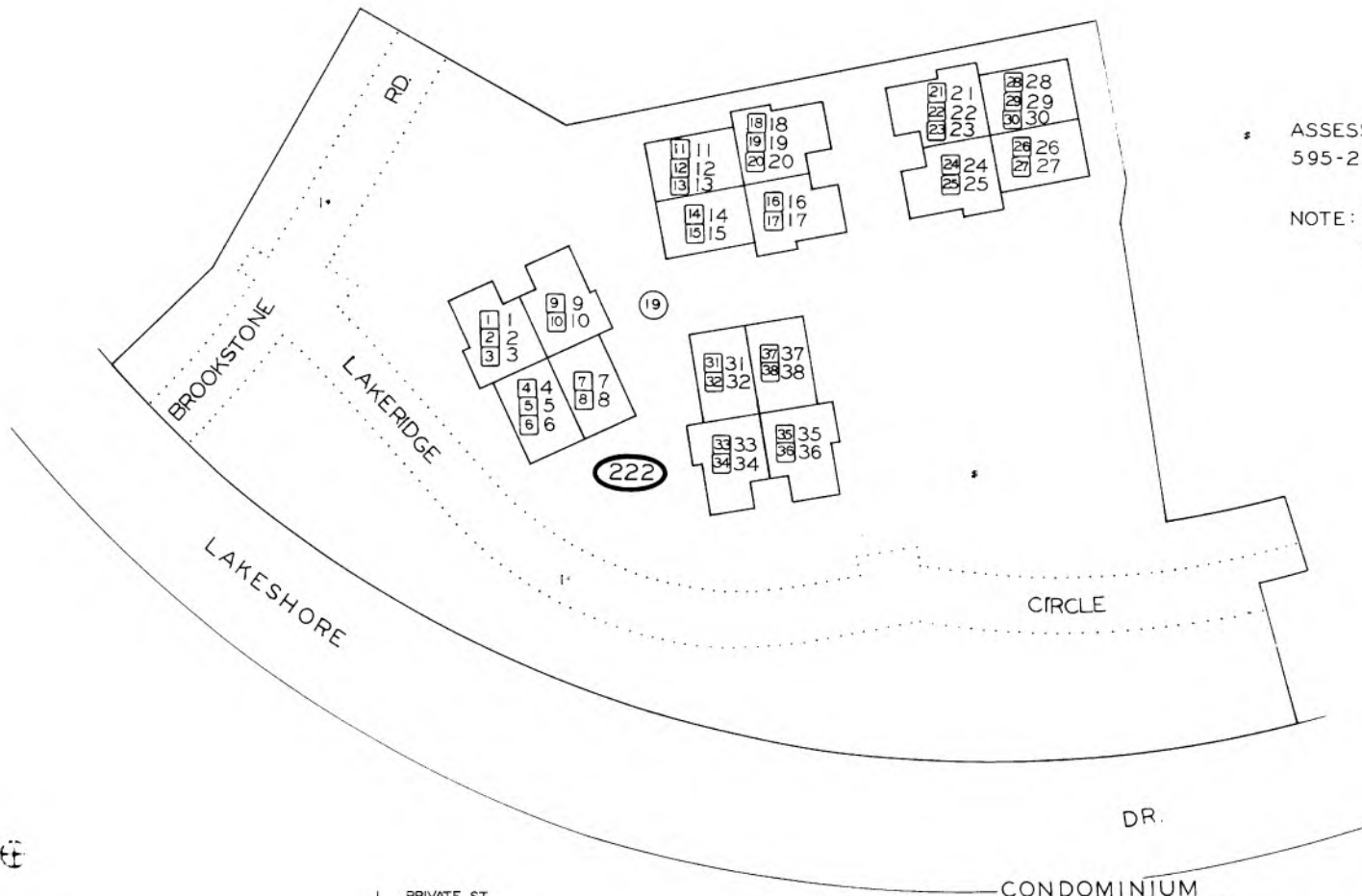
11-19-87  
 J.H.



CONDOMINIUM  
 MAP 11449-CHULA VISTA TCT. NO. 84-9 UNIT 11

NOTE: EACH SUB. ID. INCLUDES AN UND. INT.  
 IN ITS RESPECTIVE COMMON AREA.


5-25-88 70  
 ♀



ASSESSMENT PAR. NO.  
 595-222-19 SUB ID 01-38

NOTE: EACH SUB ID INCLUDES AN  
 UND INT IN COMMON AREA

CONDOMINIUM  
 DOC 87-083302  
 CAMELOT AT EASTLAKE SHORES - PHASE I  
 MAP 11606 - CHULA VISTA TCT. NO. 84 - 9 UNIT 13, LOT 1

  
 PWP  
 9-9-87  
 MAP 11606 - CHULA VISTA TCT. NO. 84 - 9 UNIT 13, LOT 1  
 595-222-19 SHT. 6  
 MAP 11606 - CHULA VISTA TCT. NO. 84 - 9 UNIT 13, LOT 1

100 9-9-87

01

Provided by:



ASSESSMENT PAR. NO.  
595-221-17 SUB ID 01-04

ASSESSMENT PAR. NO.  
595-221-16 SUB ID 01-08

ASSESSMENT PAR. NO.  
595-221-15 SUB ID 01-14

ASSESSMENT PAR. NO.  
595-221-14 SUB ID 01-12

ASSESSMENT PAR. NO.  
595-221-19 SUB ID 01-12

1. VILLA MARTINIQUE - PHASES 4 & 5  
DOC. 86-389085

2. VILLA MARTINIQUE - PHASES 6 & 7  
DOC. 86-177532

ASSESSMENT PAR. NO.  
595-221-18 SUB ID 01-08

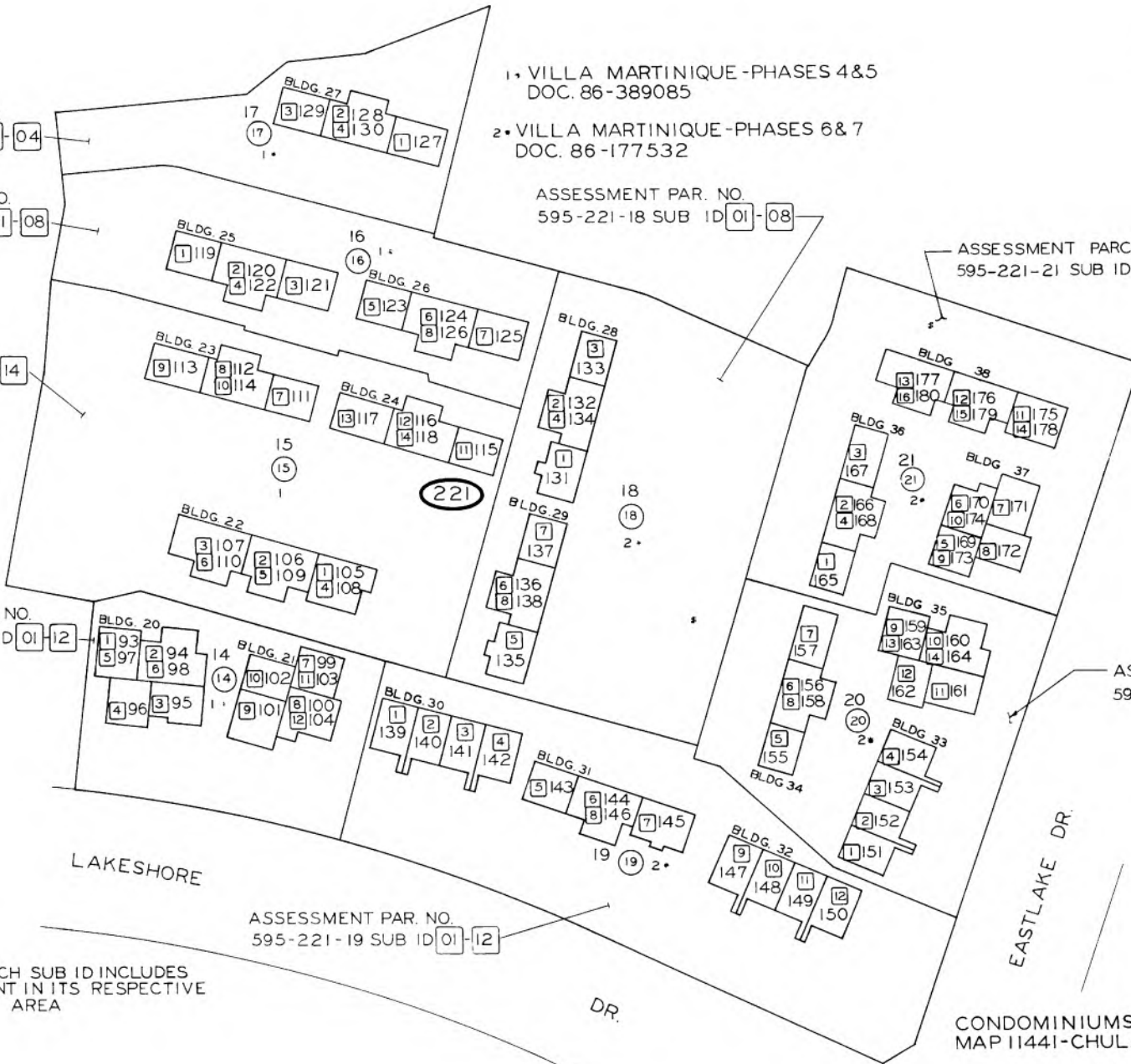
ASSESSMENT PARCEL NO.  
595-221-21 SUB ID 01-16

ASSESSMENT PARCEL NO.  
595-221-20 SUB ID 01-14

595-22  
SHT. 7



KHH-1-7-88



NOTE: EACH SUB ID INCLUDES  
AN UND INT IN ITS RESPECTIVE  
COMMON AREA

CONDOMINIUMS  
MAP 11441-CHULA VISTA TCT. NO. 86-I. UNIT 2



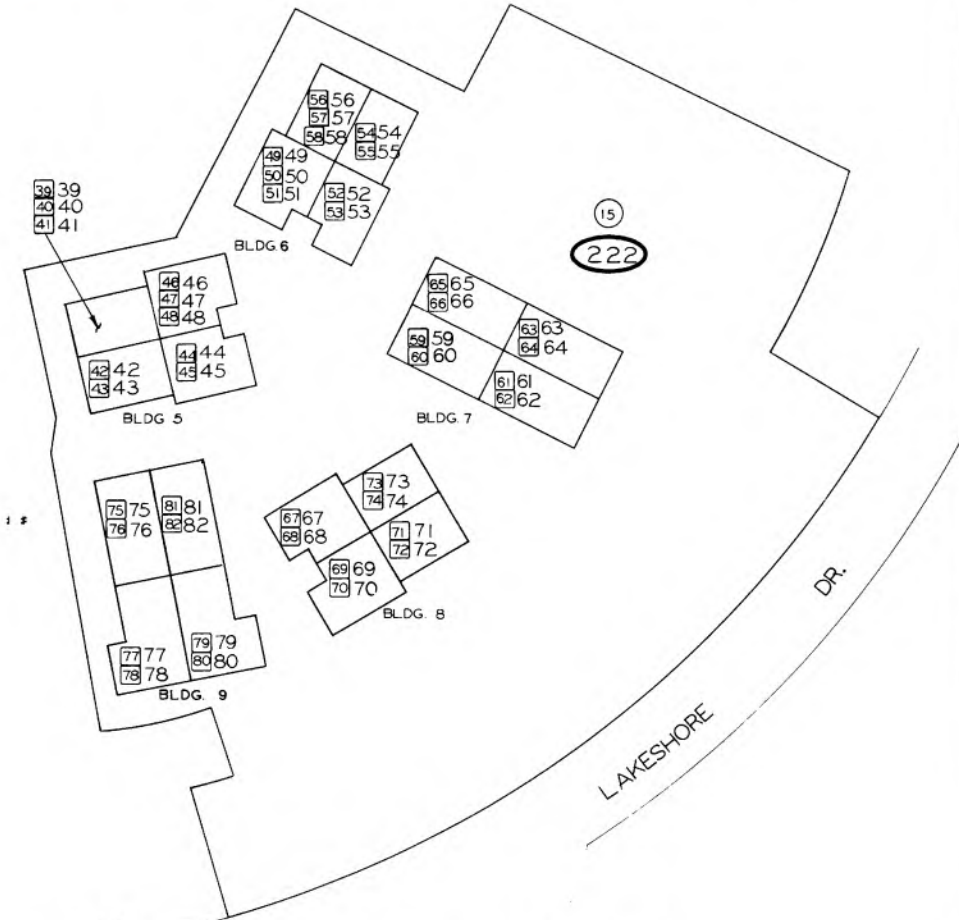
9-11-87  
PERRY  
MAX. DE 10 2 1/2"  
ASSESSOR: MA  
BY: 595 221-12 SHT. 7  
MAPPED FOR ASSESSMENT PURPOSES

2-37-1-13

Provided by:

PARCEL PHASE 2  
CAMELOT AT EASTLAKE SHORES  
DOC 88-224746  
2- LOT 1

ASSESSMENT PARCEL NO.  
595-222-15 SUB ID 39-82



NOTE: EACH SUB ID INCLUDES AN UND INT IN ITS RESPECTIVE COMMON AREA

9-15-87 PERRY

MAP 11728-22 SHT. 8

595-22  
SHT. 8

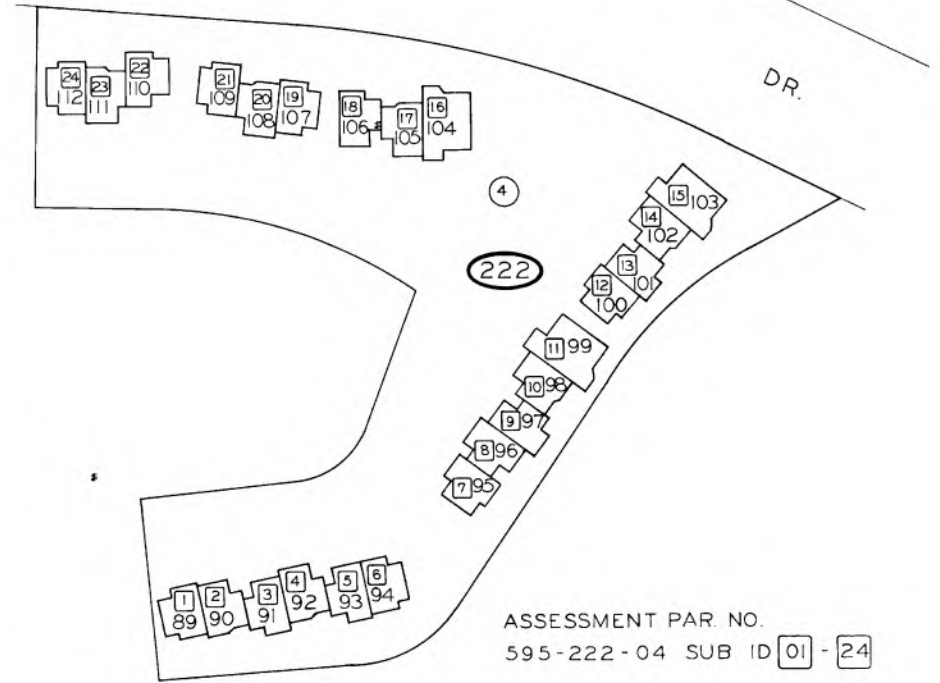


NO SCALE

5-3-90  
MAB ✓

LAKESHORE

DR.



ASSESSMENT PAR. NO.  
595-222-04 SUB ID 01-24

THE VILLAS EASTLAKE SHORES  
PHASE III  
DOC 86-446678  
1- LOT 4

CONDOMINIUMS  
2- MAP 11728- CHULA VISTA TCT. NO. 86-2 UNIT 1  
1- MAP 11449- CHULA VISTA TCT. NO. 84-9, UNIT 11

115-0-57

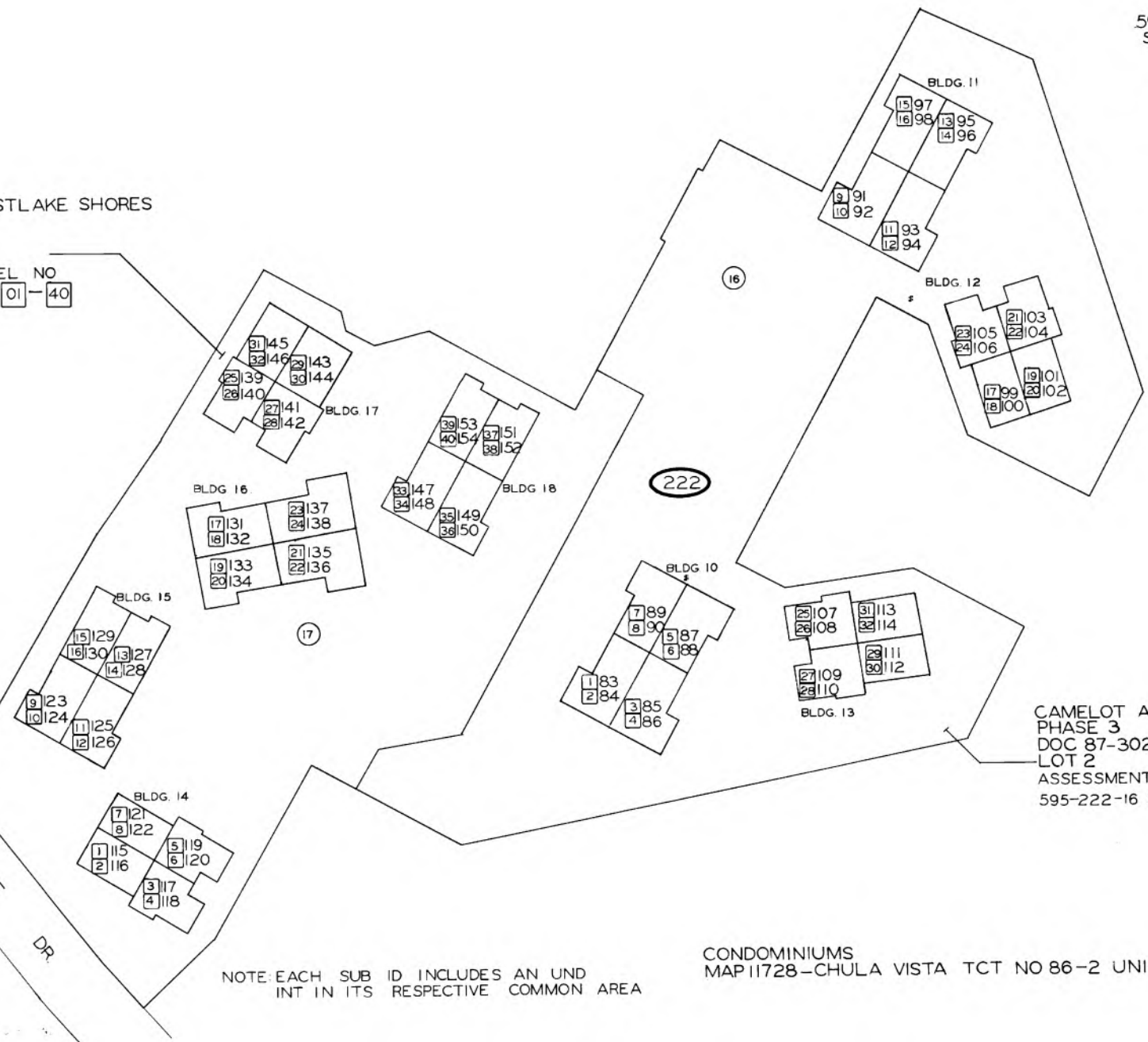
⊕  
 KHH  
 12-23-87

CAMELOT AT EASTLAKE SHORES  
 PHASE 4  
 DOC 87-306162  
 LOT 3  
 ASSESSMENT PARCEL NO  
 595-222-17 SUB ID 01 - 40

CAMELOT AT EASTLAKE SHORES  
 PHASE 3  
 DOC 87-302933  
 LOT 2  
 ASSESSMENT PARCEL NO  
 595-222-16 SUB ID 01 - 32

WATERBURY  
 SHT. 1  



LAKESHORE  
 DR.

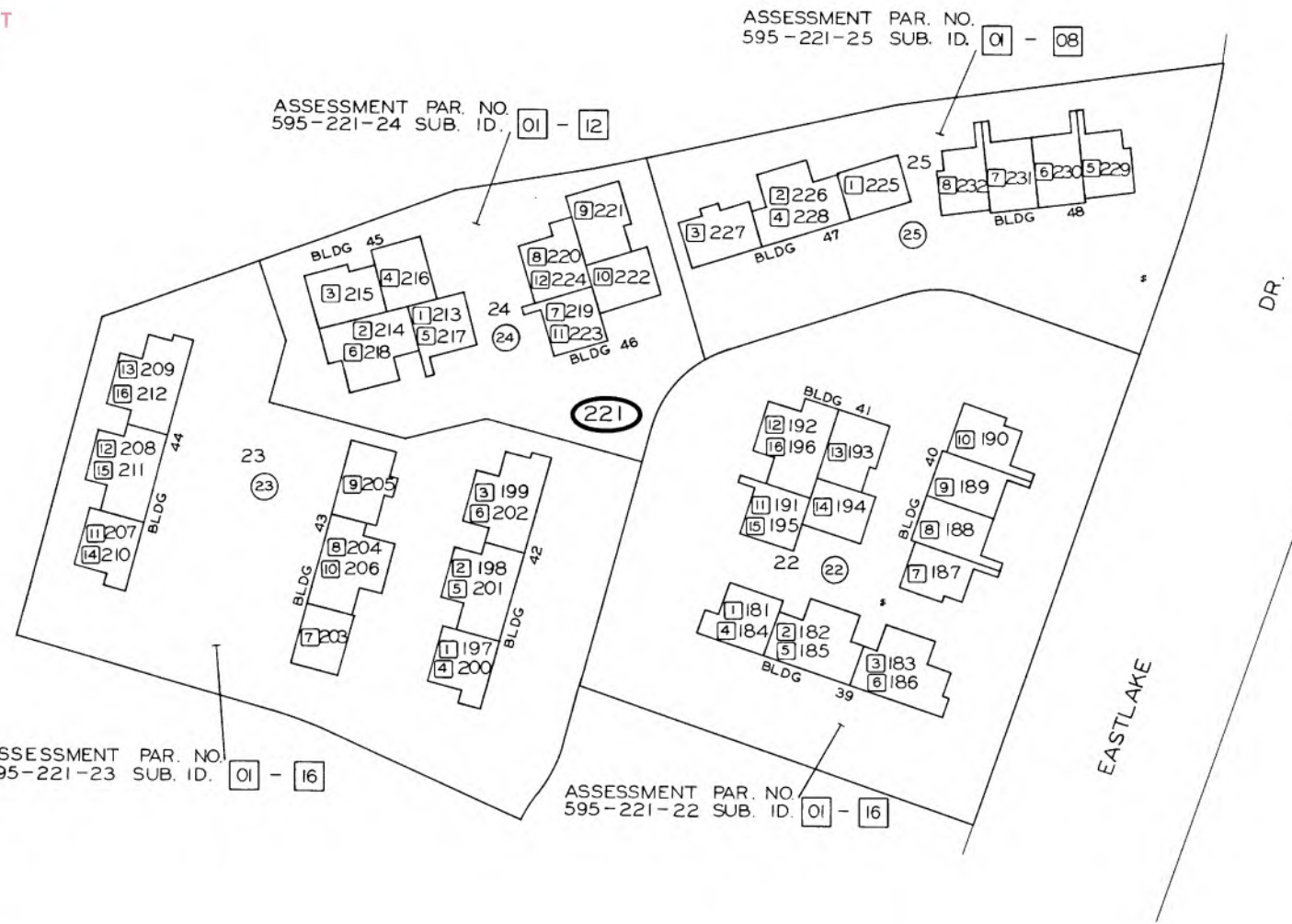


NOTE: EACH SUB ID INCLUDES AN UND INT IN ITS RESPECTIVE COMMON AREA

CONDOMINIUMS  
 MAP 11728-CHULA VISTA TCT NO 86-2 UNIT 1

L113 1-1-87

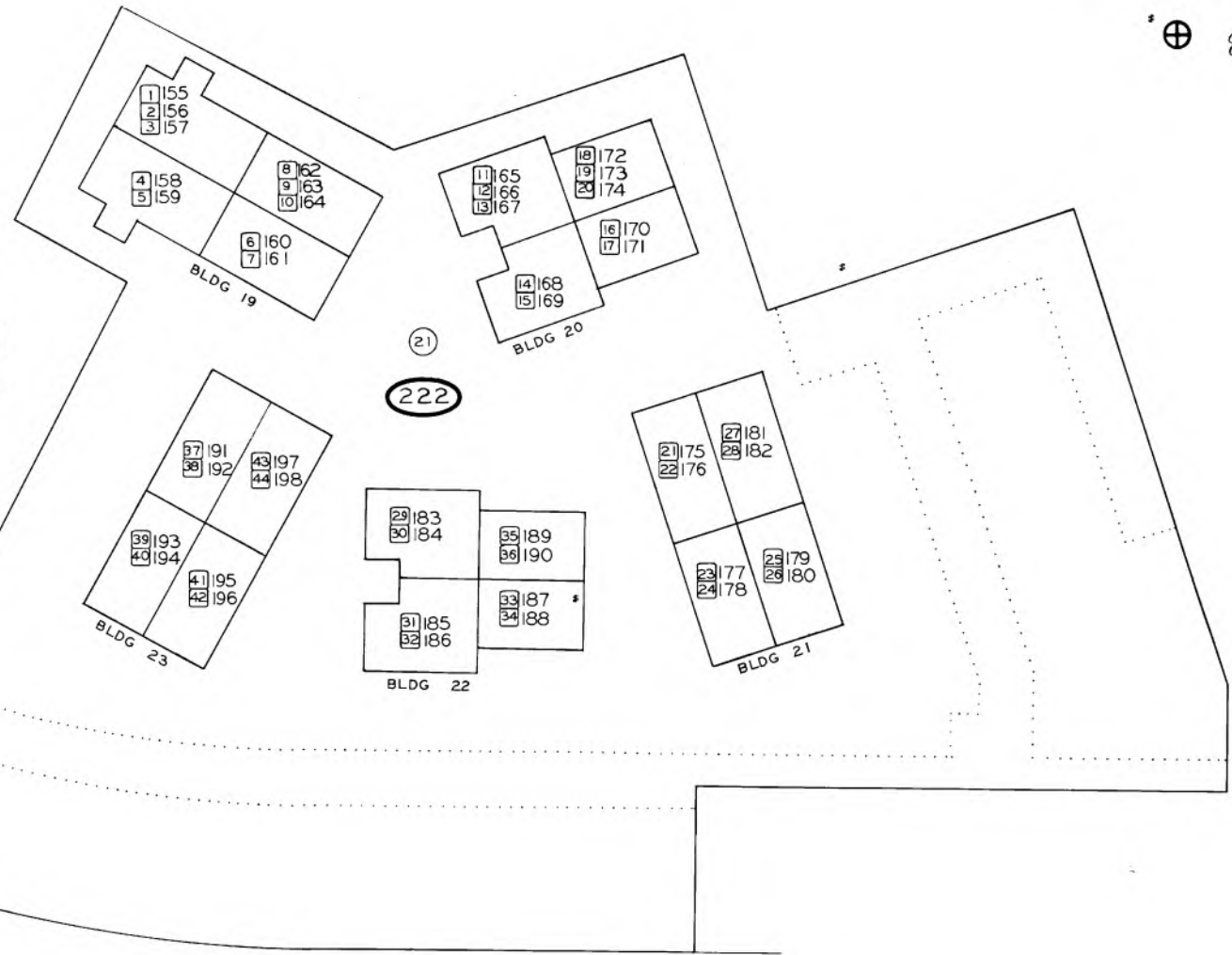
  
 595-222-17 SHT 9  
 MAP FOR ASSESSMENT



CONDOMINIUMS  
 DOC. 87-573776  
 VILLA MARTINIQUE- PHASE 8 & 9  
 MAP 11441-CHULA VISTA TCT. NO. 86-1 UNIT 2

NOTE: EACH SUB ID INCLUDES AN UNT INT  
 IN ITS RESPECTIVE COMMON AREA.

ASSESSMENT PAR. NO.  
 595-222-21 SUB ID 01-44  
 NOTE: EACH SUB ID INCLUDES  
 AN UND INT IN COMMON  
 AREA



LAKESHORE

DR.

CREEKWOOD  
 WAY

CONDOMINIUM  
 DOC 88-244648  
 CAMELOT AT EASTLAKE SHORES - PHASE 5  
 MAP 11968 - CHULA VISTA TCT. NO. 86-2 UNIT NO. 2

N.H.C.  
 8-5-88



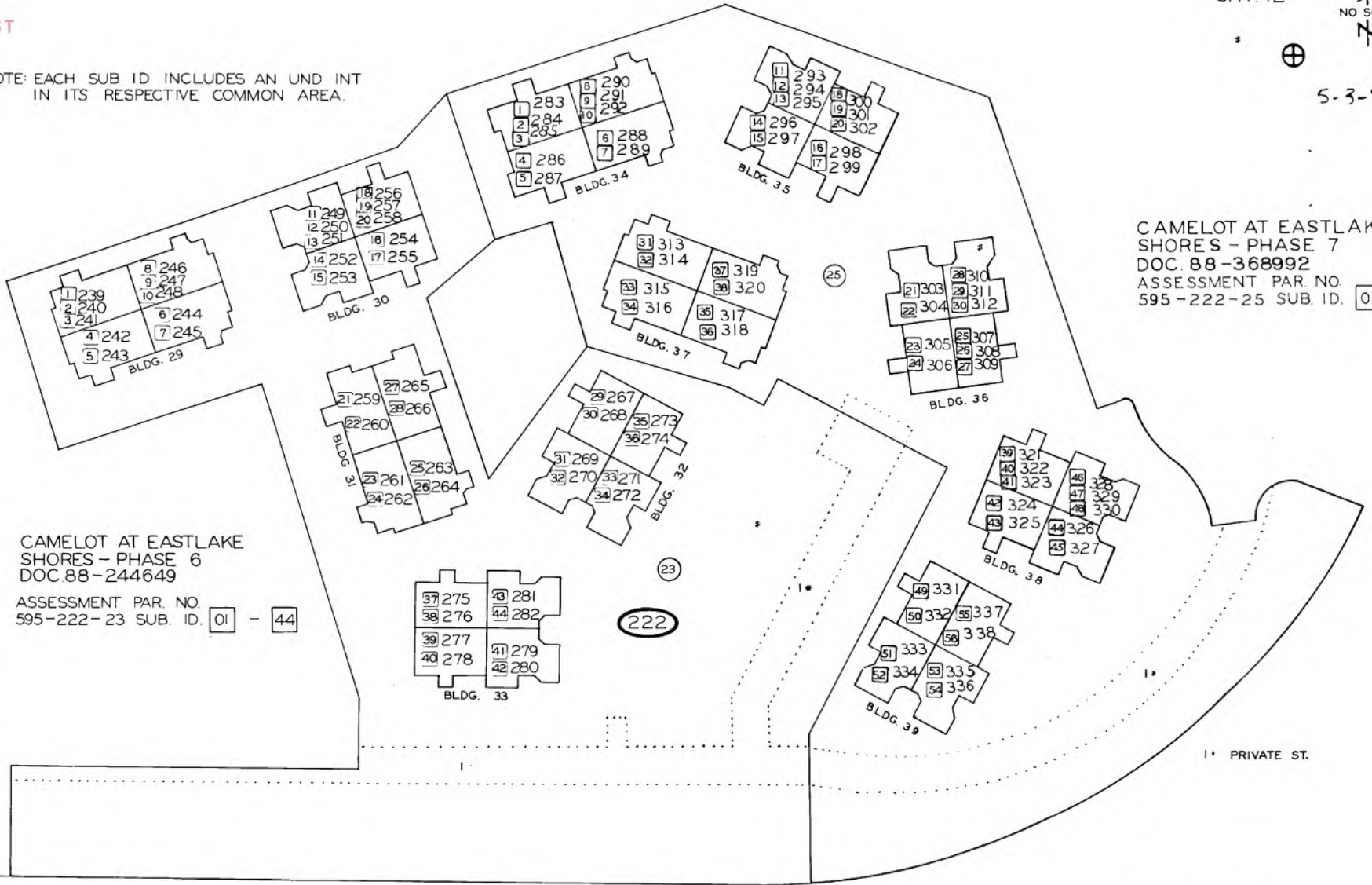
5-3-90 MLBY

NOTE: EACH SUB ID INCLUDES AN UND INT  
 IN ITS RESPECTIVE COMMON AREA.

CAMELOT AT EASTLAKE  
 SHORES - PHASE 7  
 DOC. 88-368992  
 ASSESSMENT PAR. NO.  
 595-222-25 SUB. ID. 01 - 56

CAMELOT AT EASTLAKE  
 SHORES - PHASE 6  
 DOC. 88-244649

ASSESSMENT PAR. NO.  
 595-222-23 SUB. ID. 01 - 44



BY 9-21-88

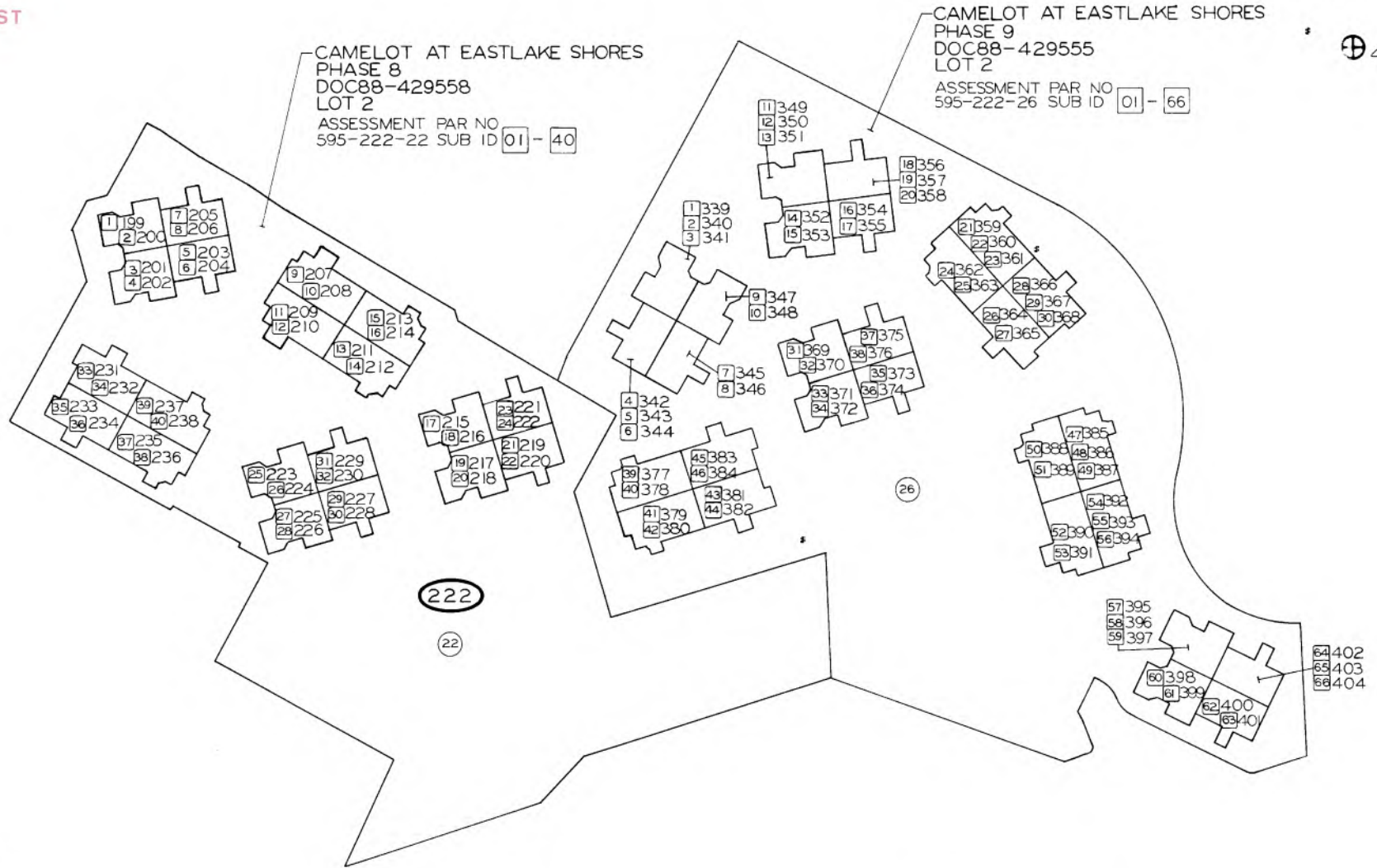
LAKESHORE

DR.

CONDOMINIUM  
 MAP 11997-CHULA VISTA TCT. NO. 86-2 UNIT NO.3  
 MAP 11968- CHULA VISTA TCT. NO. 86-2 UNIT NO.2



4-25-89  
 NHC



NOTE: EACH SUB ID INCLUDES AN UND INT IN ITS RESPECTIVE COMMON AREA

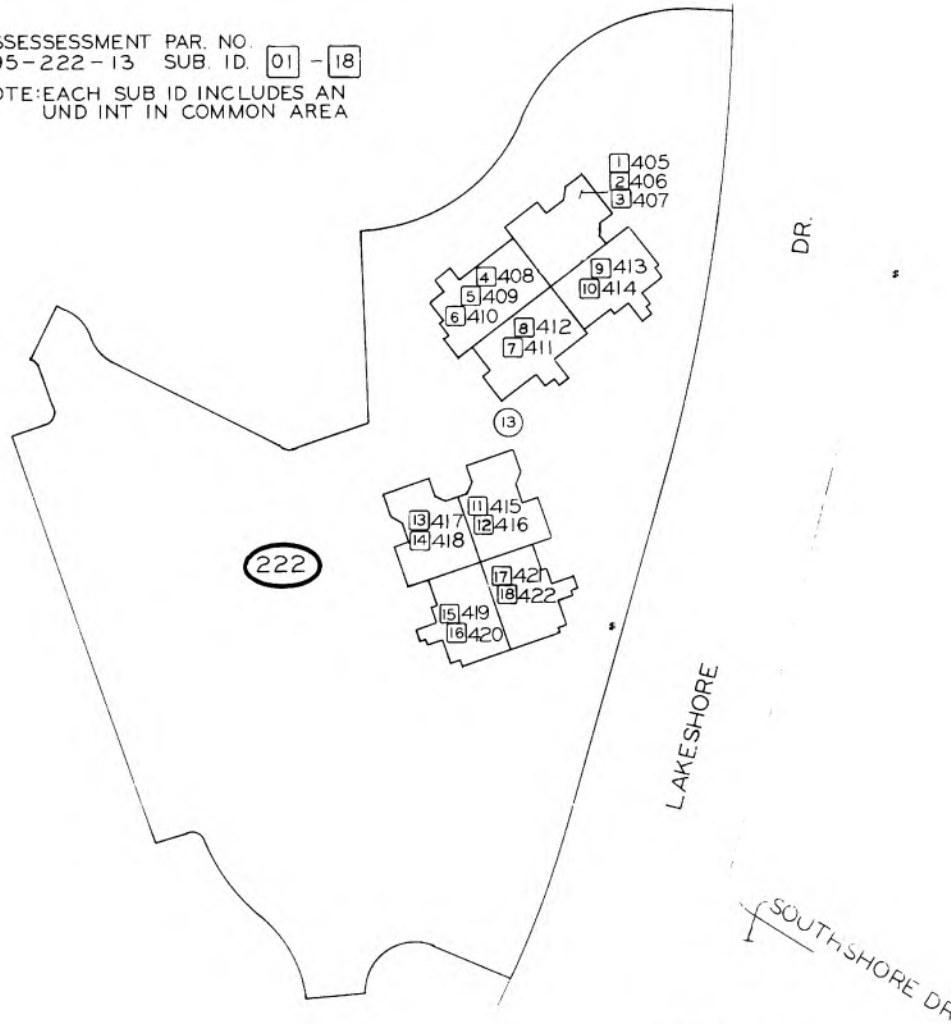
CONDOMINIUMS  
 MAP 11997-CHULA VISTA TCT. NO 86-2 UNIT NO. 3  
 MAP 11968-CHULA VISTA TCT. NO. 86-2 UNIT NO. 2

595-22  
SHT. 14



6-30-89 JK

ASSESSMENT PAR. NO.  
595-222-13 SUB. ID. 01 - 18  
NOTE: EACH SUB ID INCLUDES AN  
UND INT IN COMMON AREA



CONDOMINIUM  
CAMELOT AT EASTLAKE SHORES PHASE 10  
DOC 88-429552  
MAP 11605 - CHULA VISTA TCT. NO. 84-9 UNIT NO. 12 - LOT 1

TLA  
6-15-89

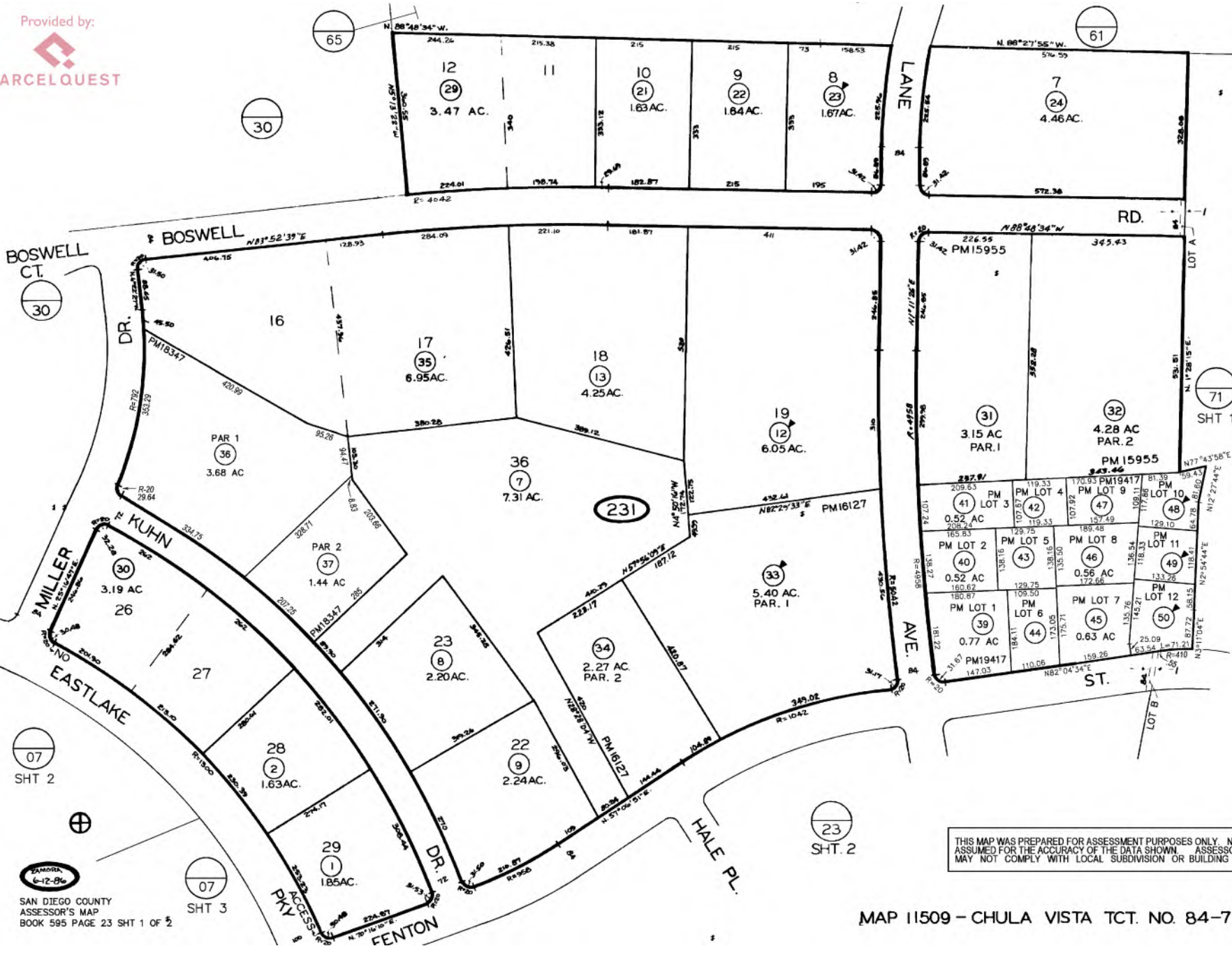
PLAN NO. 595-22-13  
ASSESSMENT PAR. NO. 595-22-13 SHT. 14  
MAP 11605 - ASSESSMENT PAR. NO. 595-22-13



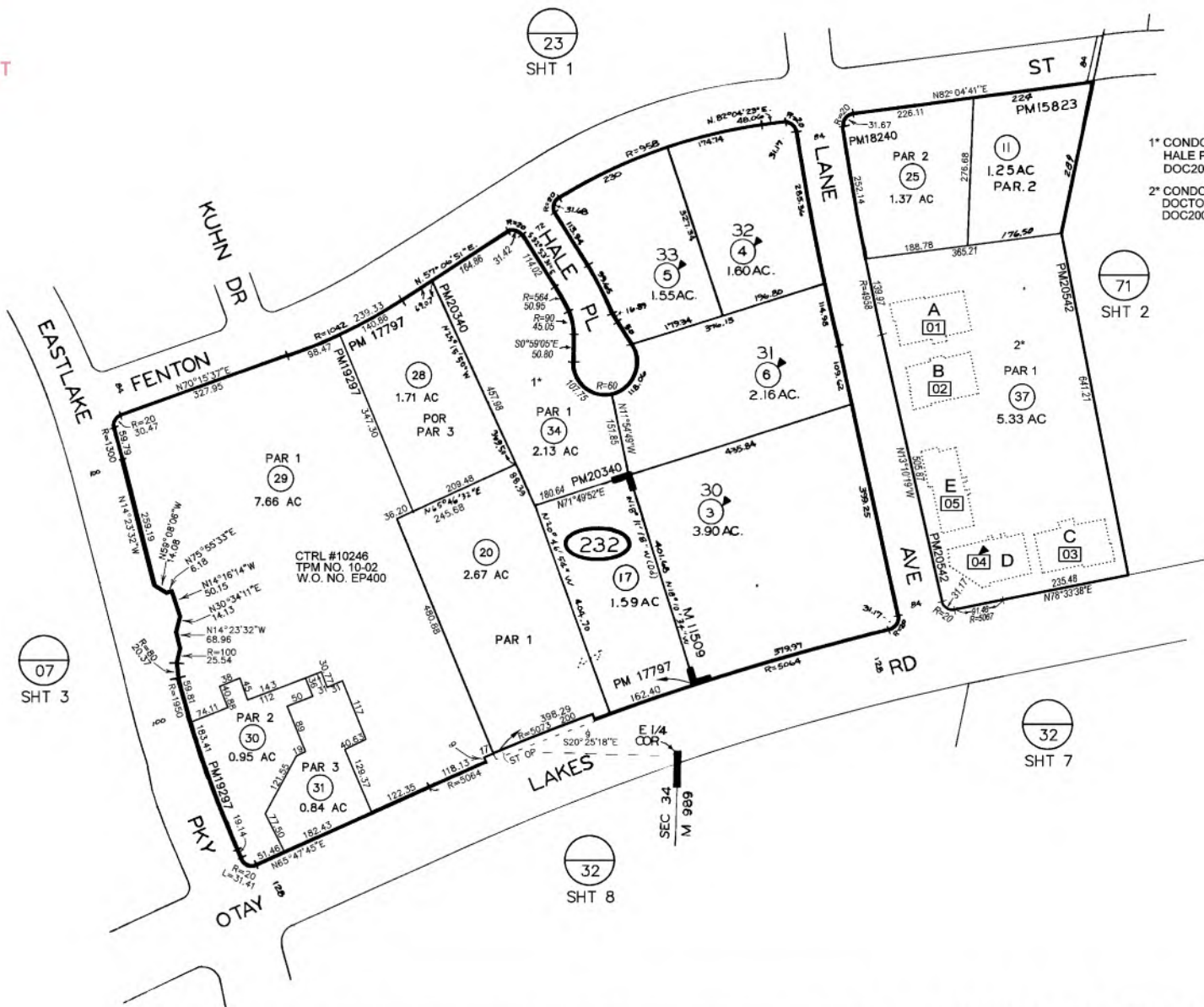
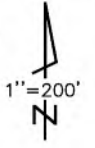
595-0701-0400

04/13/2004 EK

CHANGES				
BLN	OLD	NEW	YR	CUT
231		1-28	87	40
	16	3-28	88	5727
	Lot C	5T. 09	88	4764
	19620	29	88	2181
	364	30	89	1169
	16-18	30	89	249
	25426	31	90	2087
	10611	33	91	1023
	14415	35	92	1559
	5&6	36	93	1927
	28&30R	38	01	1047
	27&38	39-50	05	1217



THIS MAP WAS PREPARED FOR ASSESSMENT PURPOSES ONLY. NO LIABILITY IS ASSUMED FOR THE ACCURACY OF THE DATA SHOWN. ASSESSOR'S PARCELS MAY NOT COMPLY WITH LOCAL SUBDIVISION OR BUILDING ORDINANCES.



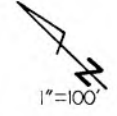
1<sup>st</sup> CONDO (PEND)  
HALE PLACE COMMERCIAL  
DOC2007-0730108  
2<sup>nd</sup> CONDO  
DOCTORS PARK  
DOC2008-0604995

11/01/12 ARS

CHANGES				
BLK	OLD	NEW	YR	CUT
232		1-9	87	40
	1&2	10&11	90	1767
	9	12-14	91	1912
	14	15-19	91	5678
	7, 8, 12, 13, 14	15-19	94	1374
	18&19	20-23	97	1816
	20-22	SAME & AC CHG	98	5578
	20	SAME & ST OP	99	4754
	10	24&25	00	1030
	24 & PORS -080-25&30	26	01	1047
	21, 22, 23	27&28	03	1317
	27	29-31	04	1747
	26	32&33	05	1284
	15&16	34	05	1647
	32&33	35&36	09	1568
	35&36	37 & CONDO	13	517

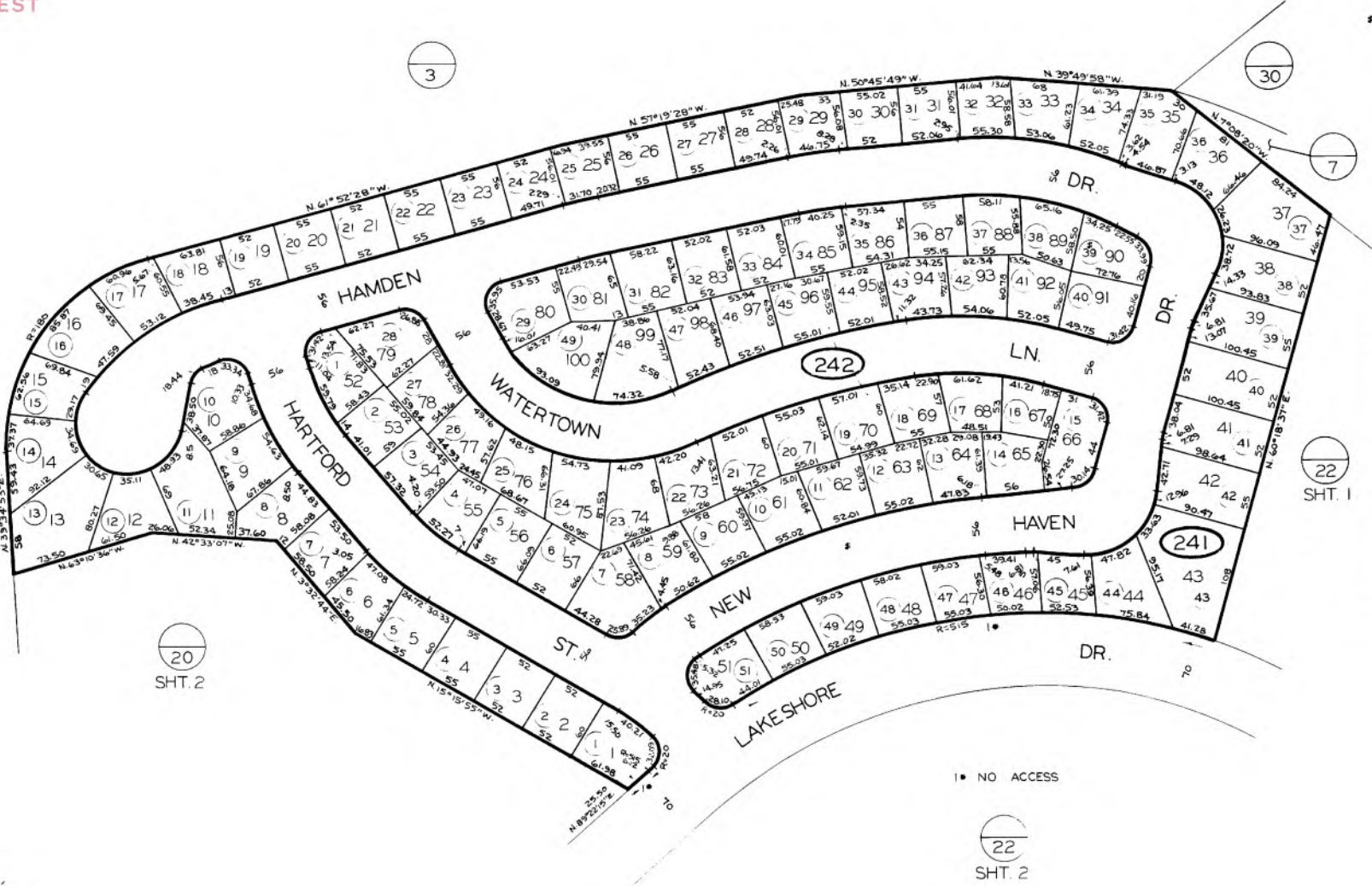
THIS MAP WAS PREPARED FOR ASSESSMENT PURPOSES ONLY. NO LIABILITY IS ASSUMED FOR THE ACCURACY OF THE DATA SHOWN. ASSESSOR'S PARCELS MAY NOT COMPLY WITH LOCAL SUBDIVISION OR BUILDING ORDINANCES.

MAP 11509-CHULA VISTA TCT. NO. 84-7 UNIT NO. 1  
MAP 989-RHO JANAL LOWER OTAY RESERVOIR  
SEC. 34-T17S-RIW-POR. E 1/2



02-28-07 KJA

CHANGES	BLK	OLD	NEW	YR	CUT
	241		1-51		
	242		1-49	81	83



• NO ACCESS

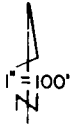
MAP 11652-CHULA VISTA TCT. NO. 86-5 UNIT NO. 14

TAMORA 2-11-81

SAN DIEGO COUNTY  
ASSESSORS OFFICE  
BOOK 595 PAGE 24  
MAPPED FOR ASSESSMENT YEAR

01

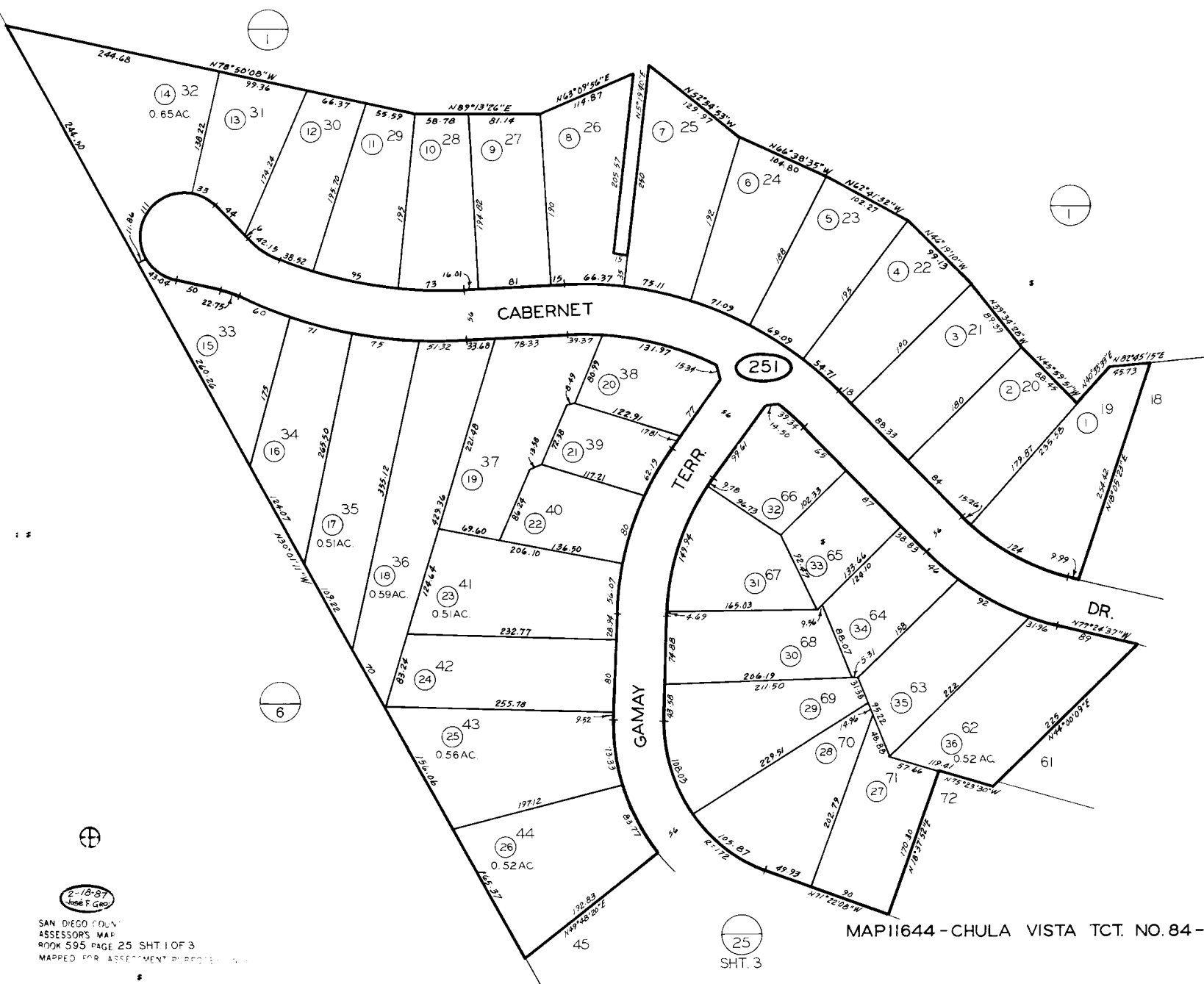
595-25  
SHT. 1 OF 3



595-010

9-2-87 JAH

CHANGES			
BLK	OLD	NEW	CUT
251	1-36	87	175



25  
SHT. 2

25  
SHT. 3

MAPI1644-CHULA VISTA TCT. NO. 84-9, UNIT 20

2-18-87  
Joseph Geo

SAN DIEGO COUNTY  
ASSESSORS MAP  
BOOK 595 PAGE 25 SHT. 1 OF 3  
MAPPED FOR ASSESSMENT PURPOSES ONLY

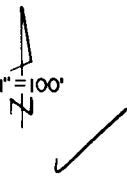


01

25  
SHT. 1

25  
SHT. 2

595-25  
SHT. 3 OF 3



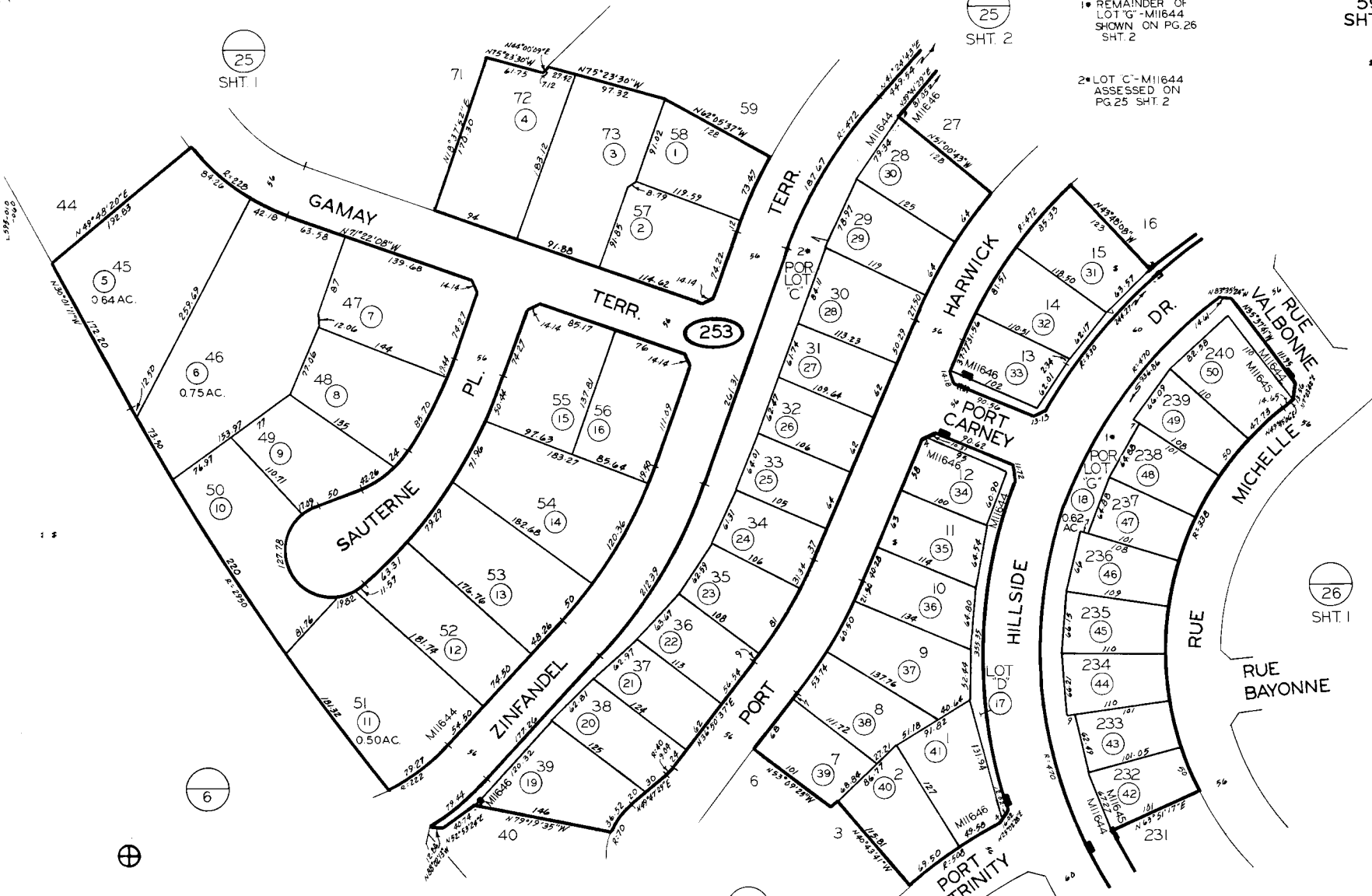
1\* REMAINDER OF  
LOT "G" - M11644  
SHOWN ON PG. 26  
SHT. 2

2\* LOT "C" - M11644  
ASSESSED ON  
PG. 25 SHT. 2

9-2-87 J.T.H.

CHANGES

BLK	OLD	NEW	CUT
253	1-50	87	175



26  
SHT. 1

26  
SHT. 2

2-18-87  
Jae F. Geo

SAN DIEGO COUNTY  
ASSESSOR'S MAP  
BOOK 595 PAGE 25 SHT. 3 OF 3  
MAPPED FOR ASSESSMENT PURPOSES ONLY

M11646 - CHULA VISTA TCT. NO. 84-9, UNIT 18  
M11645 - CHULA VISTA TCT. NO. 84-9, UNIT 17  
M11644 - CHULA VISTA TCT. NO. 84-9, UNIT 20

3/5/1 K.A.

81

BORDEAUX TERR.

595-26  
SHT. 1 OF 2

1"=100'

25  
SHT. 2

19  
SHT. 1

19  
SHT. 3

595-010  
060

HILLSIDE

RUE VALBONNE

261

MICHELLE

DR.

REISLING TERR.

RUE MARSEILLES

PORT ASHLEY

20  
SHT. 3

25  
SHT. 3

RUE

RUE BAYONNE

26  
SHT. 2

2-19-87  
Jared P. Gao

RUE CHAMOND

3-3-87 JG

CHANCES	
261	1-65 87 175

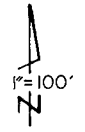
MAP 11645- CHULA VISTA TCT. NO. 84-9, UNIT 17  
MAP 11644- CHULA VISTA TCT. NO. 84-9, UNIT 20

SAN DIEGO COUNTY  
ASSISTANT CLERK  
595-595 PAGE 26 SHT. 1 OF 2  
MAPPED FOR ASSESSMENT PURPOSES



01

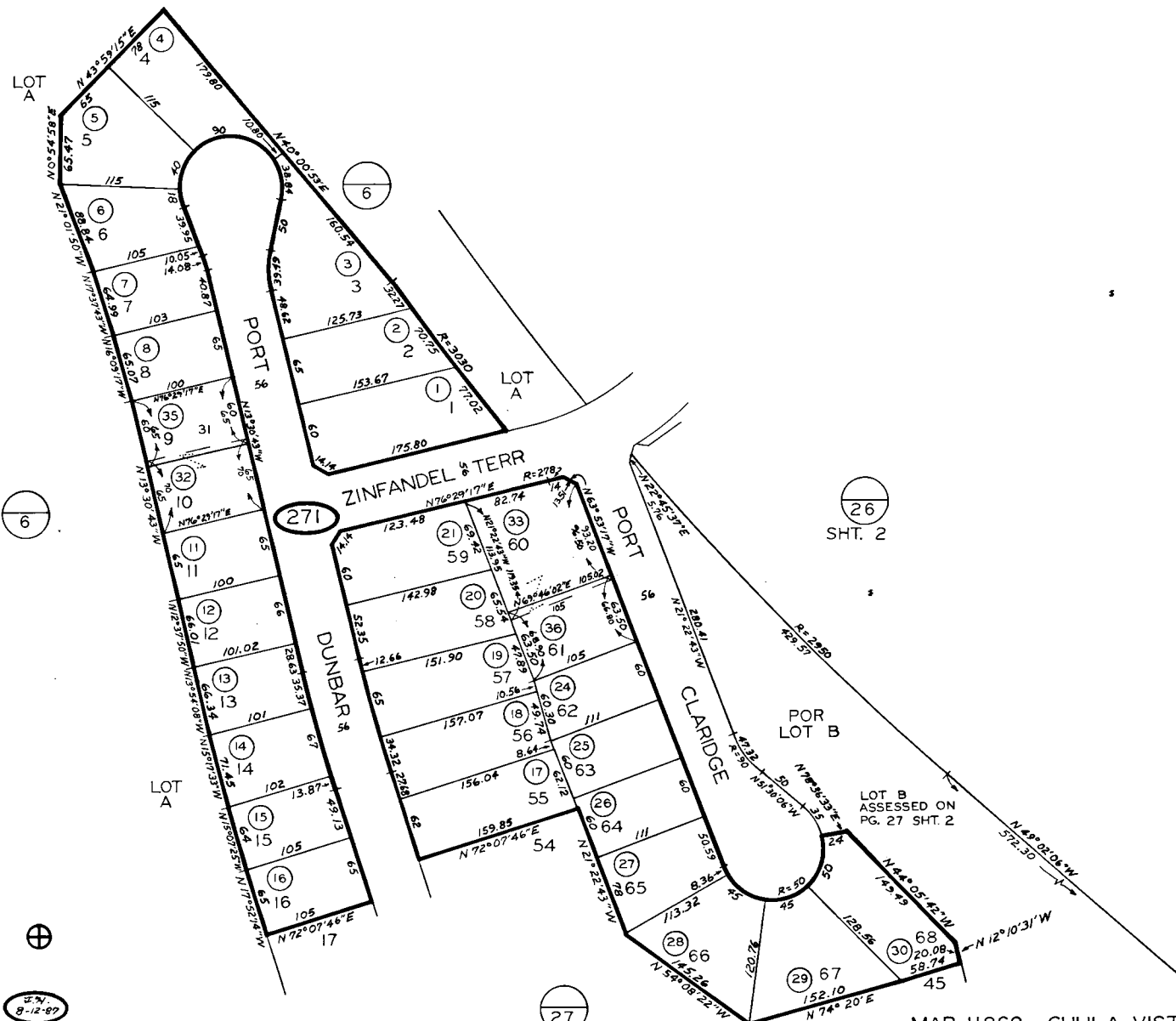
595-27  
SHT. 1 OF 2



595-060

11-21-90 BTH

CHANGES				
BLK	OLD	NEW	YR	CUT
271		1-30	88	190
	10	31&32	91	1025
	22	33&34	91	1026
	9&31	35	91	1773
	23&34	36	91	1774



26  
SHT. 2

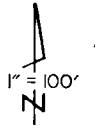
27  
SHT. 2

9/07 RA  
SAN DIEGO COUNTY  
ASSESSOR'S MAP  
BOOK 595 PAGE 27 SHT 1 OF 2  
MAPPED FOR ASSESSMENT PURPOSES ONLY

MAP 11869 - CHULA VISTA TCT. NO. 84-9 EASTLAKE I UNIT 19

01

595-27  
SHT. 2 OF 2



9-10-87 B.J.C.

CHANGES			
BLK	OLD	NEW	CUT
272		1-39	88 130

595-060

CORRAL CANYON RD.

THORNTON RD.

RD.

27 SHT. 1

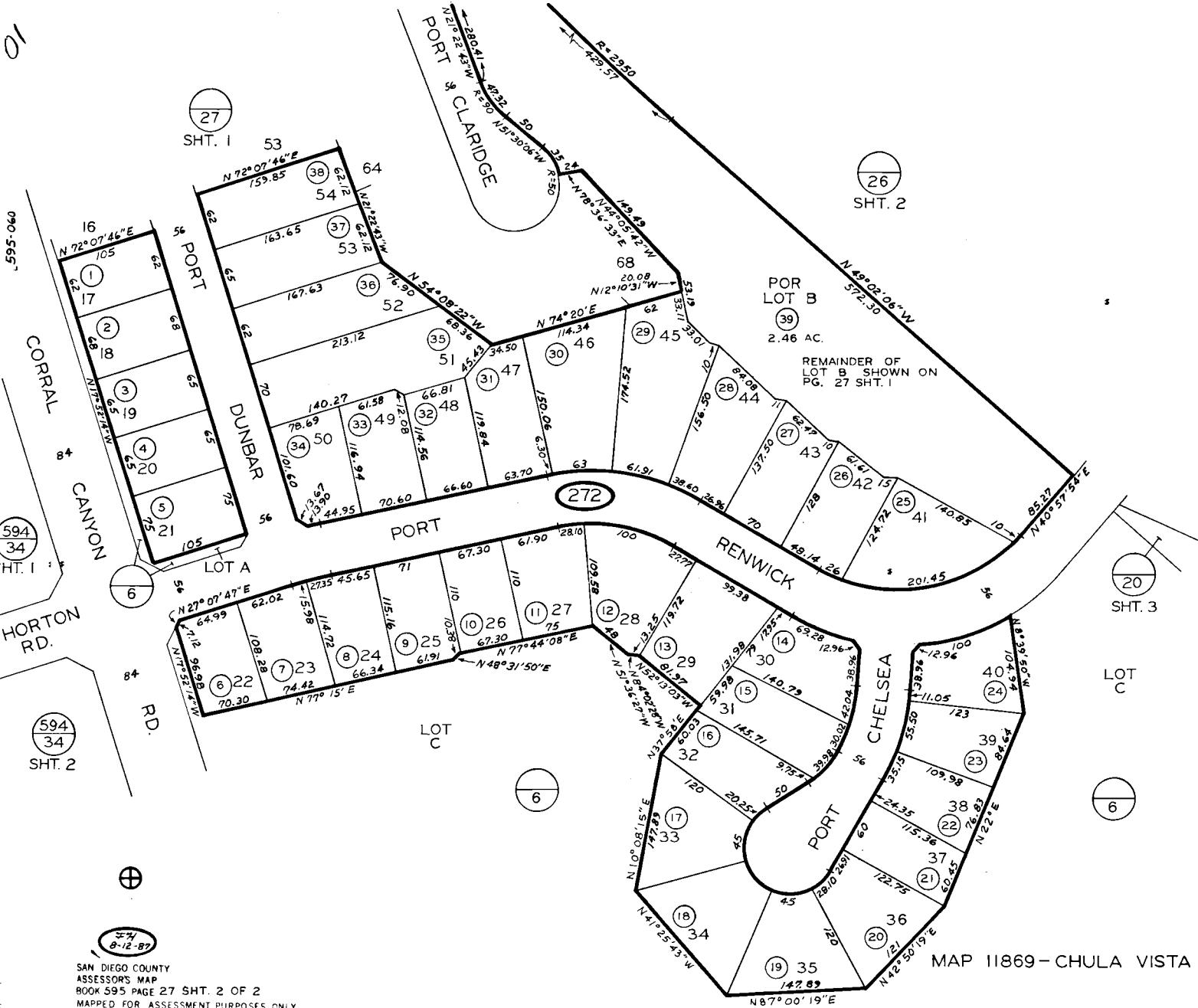
26 SHT. 2

20 SHT. 3

272

9/87 R.A.  
SAN DIEGO COUNTY  
ASSESSORS MAP  
BOOK 595 PAGE 27 SHT. 2 OF 2  
MAPPED FOR ASSESSMENT PURPOSES ONLY

MAP 11869-CHULA VISTA TCT. NO. 84-9 EASTLAKE I UNIT 19



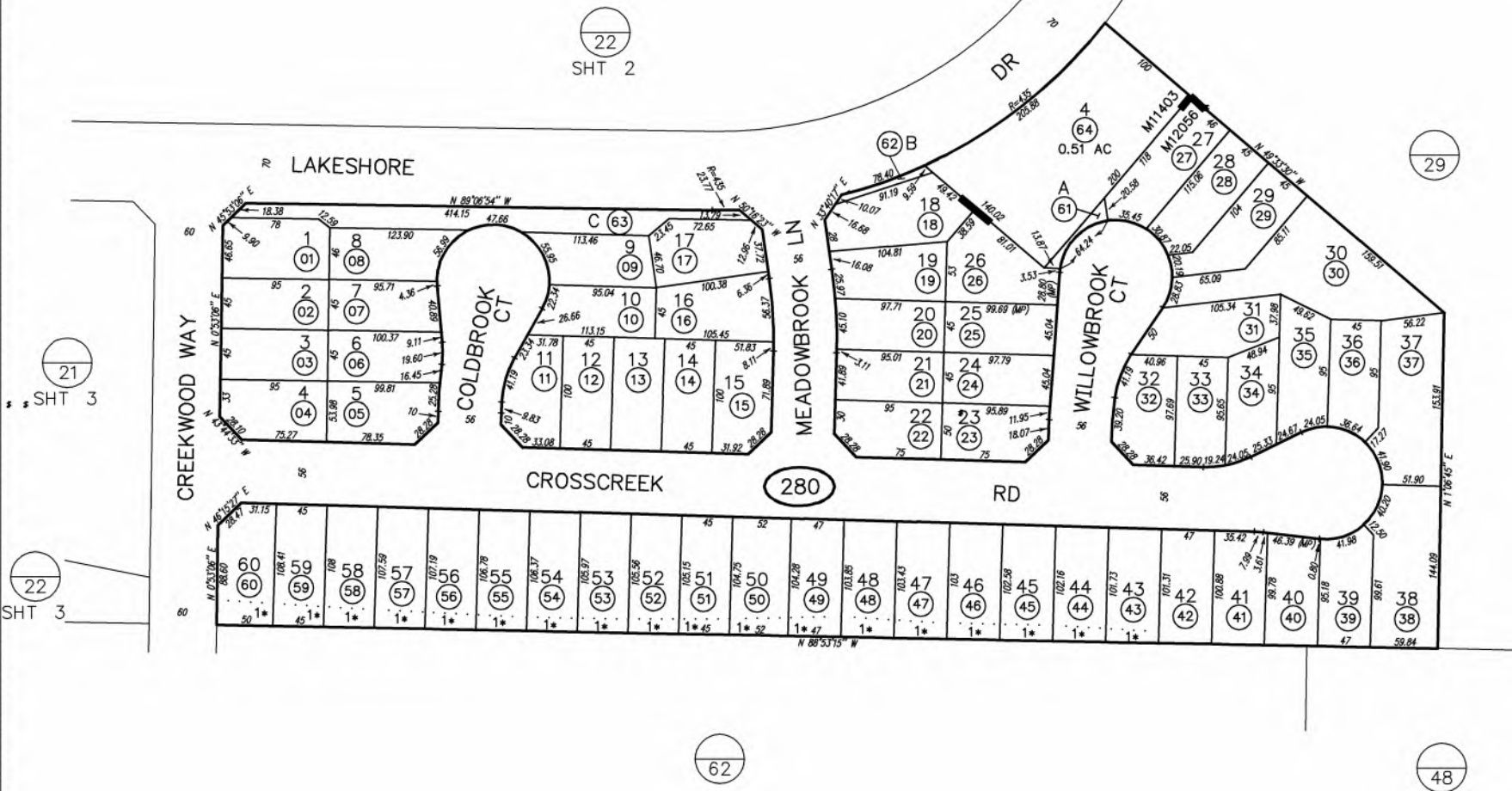
THIS MAP WAS PREPARED FOR ASSESSMENT PURPOSES ONLY. NO LIABILITY IS ASSUMED FOR THE ACCURACY OF THE DATA SHOWN. ASSESSOR'S PARCELS MAY NOT COMPLY WITH LOCAL SUBDIVISION OR BUILDING ORDINANCES.

1" = 100'  
11/20/98 JHH

Drawn: 05/31/88 By: NZ From: 595-070

CHANGES				
BLK	PRIOR APN	NEW APN	YR	CUT NO.
280		01 THRU 63	89	29
	-222-09	64	89	10025

1\* OPEN SPACE



MAP 12056 - CHULA VISTA TCT NO 87-12  
MAP 11403 - CHULA VISTA TCT NO 84-9 UNIT NO 1

LOT 'B'  
73  
186 AC.

⊕ RWS

12-5-75

CHANGES				
BLK	OLD	NEW	YR	CUT
291		L-27		
292		L-70		
293		L-65, 89, 93		
291	26	28, 29, 90, 1600		
292	1	71, 72, 90, 1838		
291	27, 29	30, 7, 90, 2483		
292	70, 72, 73			

01

595-070

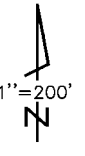


- 1\* LOT 'C' ASSESSED WITH LOTS 14, 15 & 18.
- 2\* LOT 'D' ASSESSED WITH LOTS 65 & 66.
- 3\* LOT 'E' ASSESSED WITH LOTS 110 & 111.
- 4\* LOT 'F' ASSESSED WITH LOTS 122 & 123.

MAP 12070 - CHULA VISTA TCT. NO. 87-9

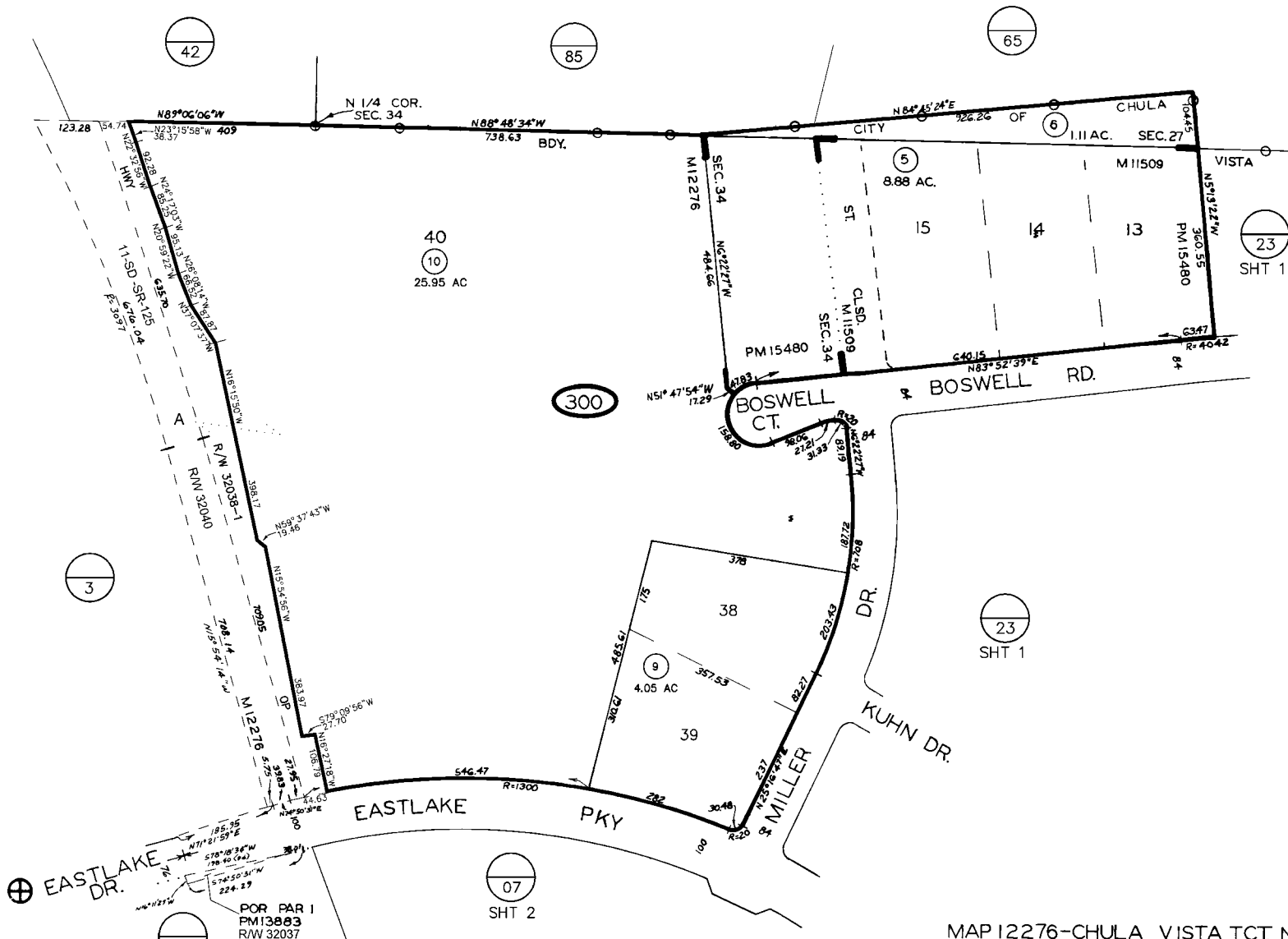
SAN DIEGO COUNTY  
ASSESSORS MAP  
BOOK 595 PAGE 29  
MAPPED FOR ASSESSMENT PURPOSES ONLY

JMT 4/68



2/8/2008 JGD ✓

CHANGES				
BLK	OLD	NEW	YR	CUT
300	030-2474			
	16-18	11-7	89	249
	7	55-030-13	91	1158
	PLK-UP	8	91	1703
	1&2	9	01	1996
	4 & 8	KILL HWY OP TO & HWY OP	04	1065
	3		06	1351
				CANC



THIS MAP WAS PREPARED FOR ASSESSMENT PURPOSES ONLY. NO LIABILITY IS ASSUMED FOR THE ACCURACY OF THE DATA SHOWN. ASSESSOR'S PARCELS MAY NOT COMPLY WITH LOCAL SUBDIVISION OR BUILDING ORDINANCES.

MAP 12276-CHULA VISTA TCT. NO. 84-7 UNIT NO. 2  
 MAP 11509-CHULA VISTA TCT. NO. 84-7 UNIT NO. 1  
 SEC 34-T17S-RIW-POR N 1/4  
 SEC 27-T17S-RIW-POR SE 1/4

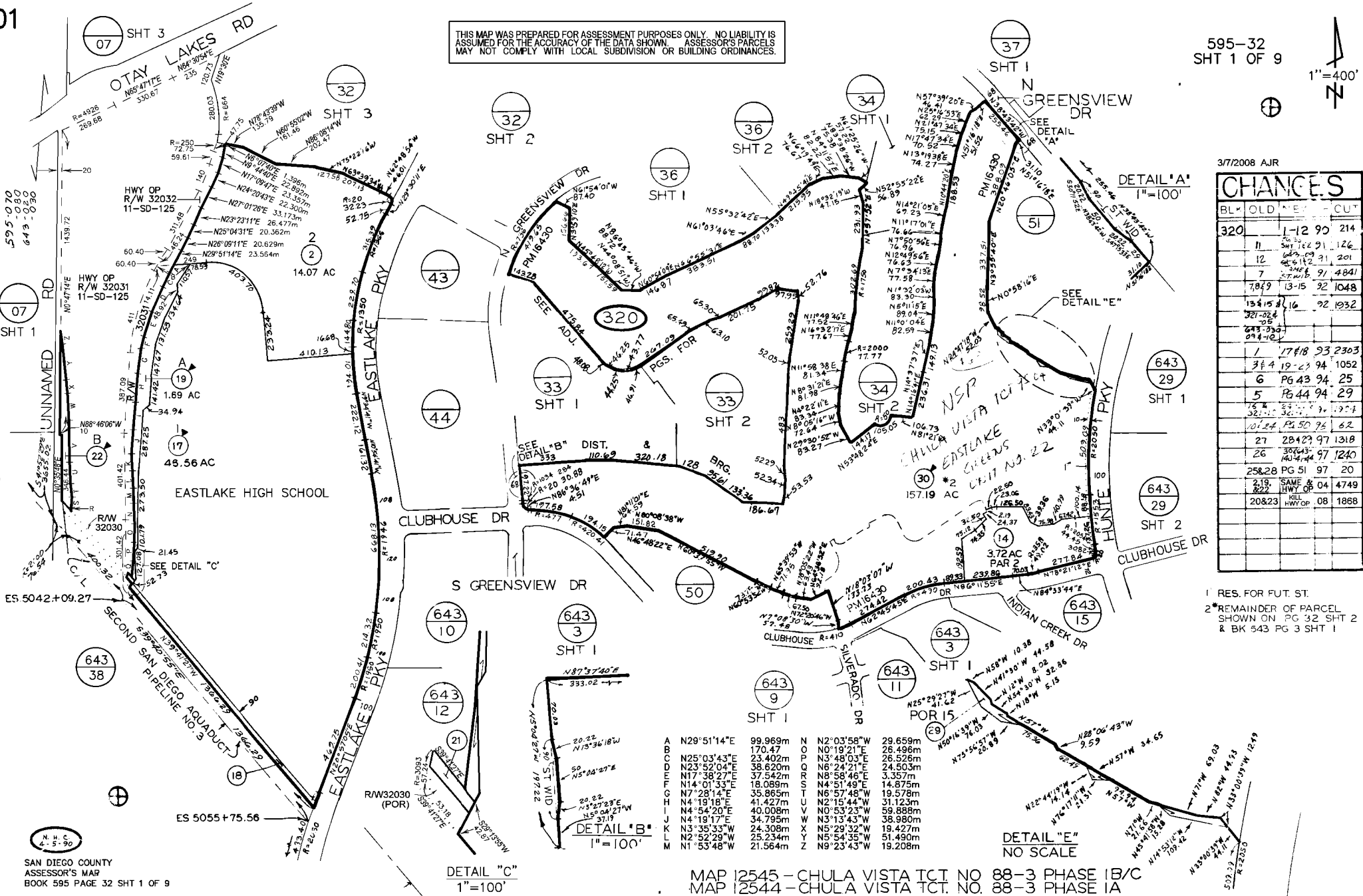
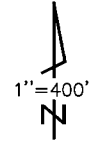
1E7-020-5657

D/B 2-15-89

SAN DIEGO COUNTY ASSESSOR'S MAP BOOK 595 PAGE 30

THIS MAP WAS PREPARED FOR ASSESSMENT PURPOSES ONLY. NO LIABILITY IS ASSUMED FOR THE ACCURACY OF THE DATA SHOWN. ASSESSOR'S PARCELS MAY NOT COMPLY WITH LOCAL SUBDIVISION OR BUILDING ORDINANCES.

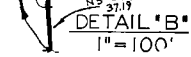
595-32  
SHT 1 OF 9



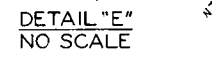
3/7/2008 AJR

CHANGES				
BLK	OLD	NEW	CU	
320	1-12	90	214	CANC
	11	12	91	126
	12	13	91	201
	7	8	91	4841
	7889	13-15	92	1048
	13415	8, 16	92	1932
	321-324			
	643-650			
	094-102			
	1	17-18	93	2303
	344	19-23	94	1052
	6	PG 43	94	25
	5	PG 44	94	29
	18	55	94	274
	321-324			
	101-12	PG 50	96	62
	27	28427	97	1318
	26	38443	97	1240
	14044			
	258-28	PG 51	97	20
	219	SAME & HWY OP	04	4749
	20823	KILL HWY OP	08	1888

1 RES. FOR FUT. ST.  
2 \*REMAINDER OF PARCEL SHOWN ON PG 32 SHT 2 & BK 543 PG 3 SHT 1



DETAIL "C"  
1"=100'

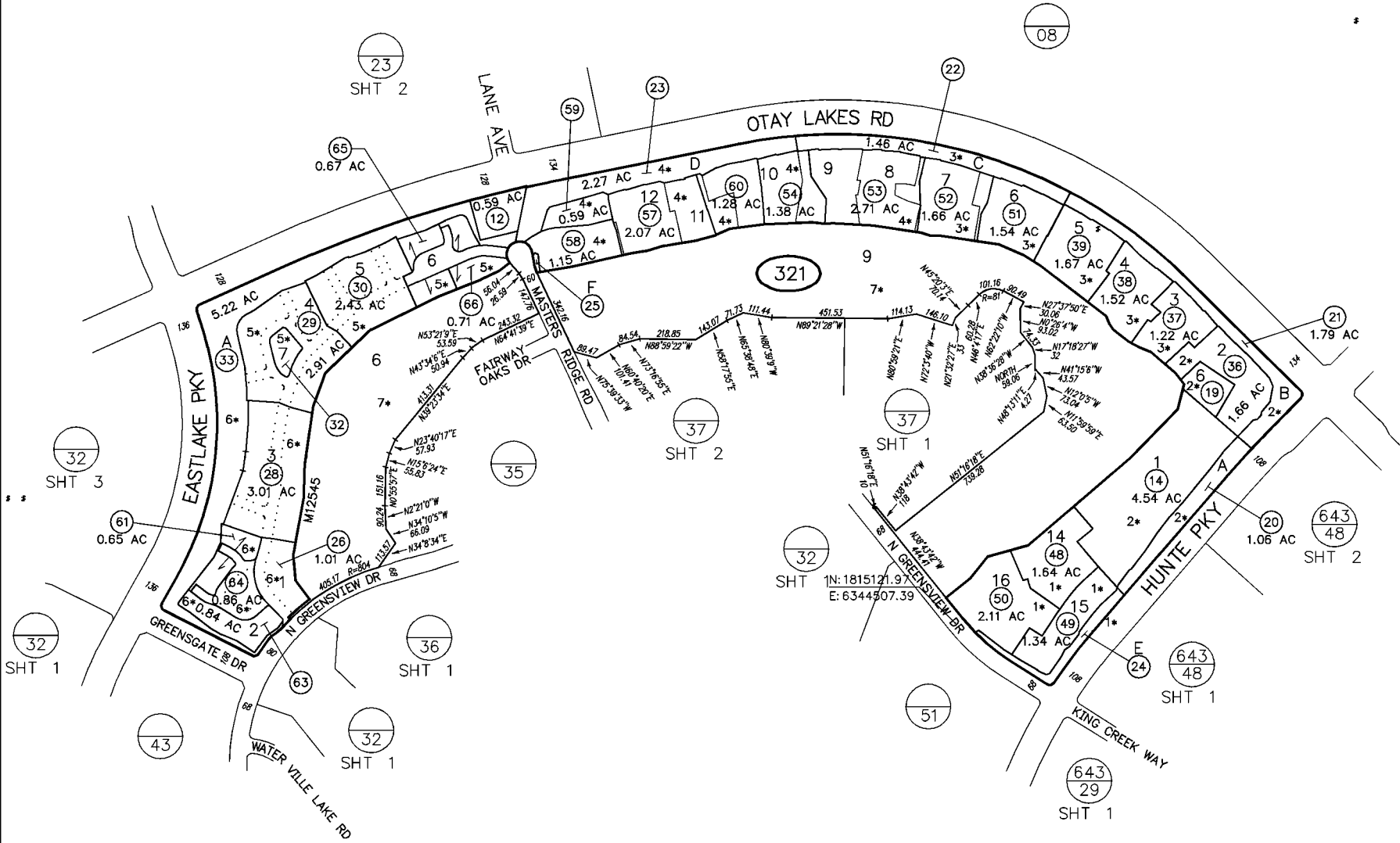


DETAIL "E"  
NO SCALE

MAP 12545 - CHULA VISTA TCT. NO. 88-3 PHASE 1B/C  
MAP 12544 - CHULA VISTA TCT. NO. 88-3 PHASE 1A

THIS MAP WAS PREPARED FOR ASSESSMENT PURPOSES ONLY. NO LIABILITY IS ASSUMED FOR THE ACCURACY OF THE DATA SHOWN. ASSESSOR'S PARCELS MAY NOT COMPLY WITH LOCAL SUBDIVISION OR BUILDING ORDINANCES.

01



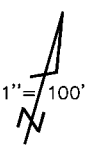
SAN DIEGO COUNTY ASSESSOR'S MAP  
 595-32  
 SHT 2 OF 9  
 1" = 400'  
 08/08/01 RAG  
 Drawn: 09/18/06 By: RMB From: 595-321

CHANGES				
BLK	PRIOR APN	NEW APN	YR	CUT NO.
321		01 THRU 11	90	214
	-080-12	12	90	10078
	-080-16 & -19	13	90	2477
	09	PG 34 SHT 1&2	91	148
	04	14 THRU 25	91	170
	01	26 THRU 33	91	151
	13	35 & 35	91	2190
	03	PG 35	91	16
	08	PG 36 SHT 1&2	91	165
	06 & 34	PG 37 SHT 1&2	91	194 CC
	07 & 35	-370 -52 & -53	91	10035
	02 & 05	-320-16 POR	92	1932
	15 THRU 18	36 THRU 50	92	131
	40 THRU 47	51 THRU 59	95	1643
	55 & 56	60	95	1833
	10	67 & -320-27	96	1804
	67	PG 51	97	20

- 1\* FOR DETAIL SEE SHT 4
- 2\* FOR DETAIL SEE SHT 5
- 3\* FOR DETAIL SEE SHT 6
- 4\* FOR DETAIL SEE SHT 7
- 5\* FOR DETAIL SEE SHT 8
- 6\* FOR DETAIL SEE SHT 9
- 7\* LOTS 6&9 ASSESSED AS POR OF 595-320-30

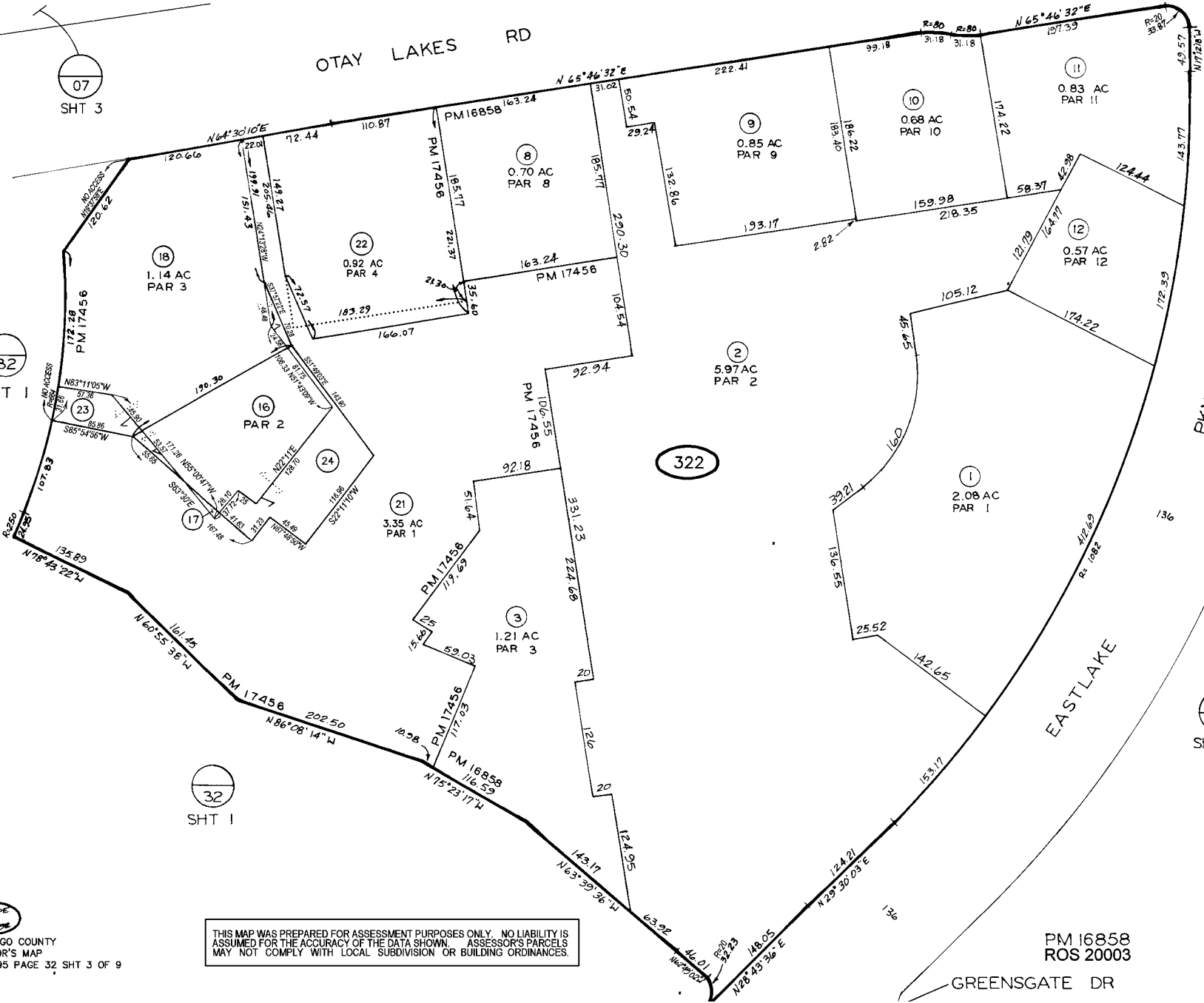
MAP 12923 - CHULA VISTA TCT NO 88-3 UNIT NO 17 RESUB  
 MAP 12747 - CHULA VISTA TCT NO 88-3 UNIT NO 17  
 MAP 12728 - CHULA VISTA TCT NO 90-8 FAIRWAY VILLAS  
 MAP 12545 - CHULA VISTA TCT NO 88-3 PHASE 1B/C  
 MAP 989 - RANCHO JANAL LOWER OTAY RESERVOIR

595-32  
SHT 3 OF 9



06/04/08 DEP

CHANGES				
BLK	OLD	NEW	YR	CUT
322	-321-11	1-12	93	1715
	4-7	13-20	95	2011
	13, 20	21&22	01	1423
	15, 19			
	14	23&24	07	1151
	18	SAME & ACCRTS	08	5510



01  
07  
SHT 3

32  
SHT 1

32  
SHT 1

32  
SHT 2

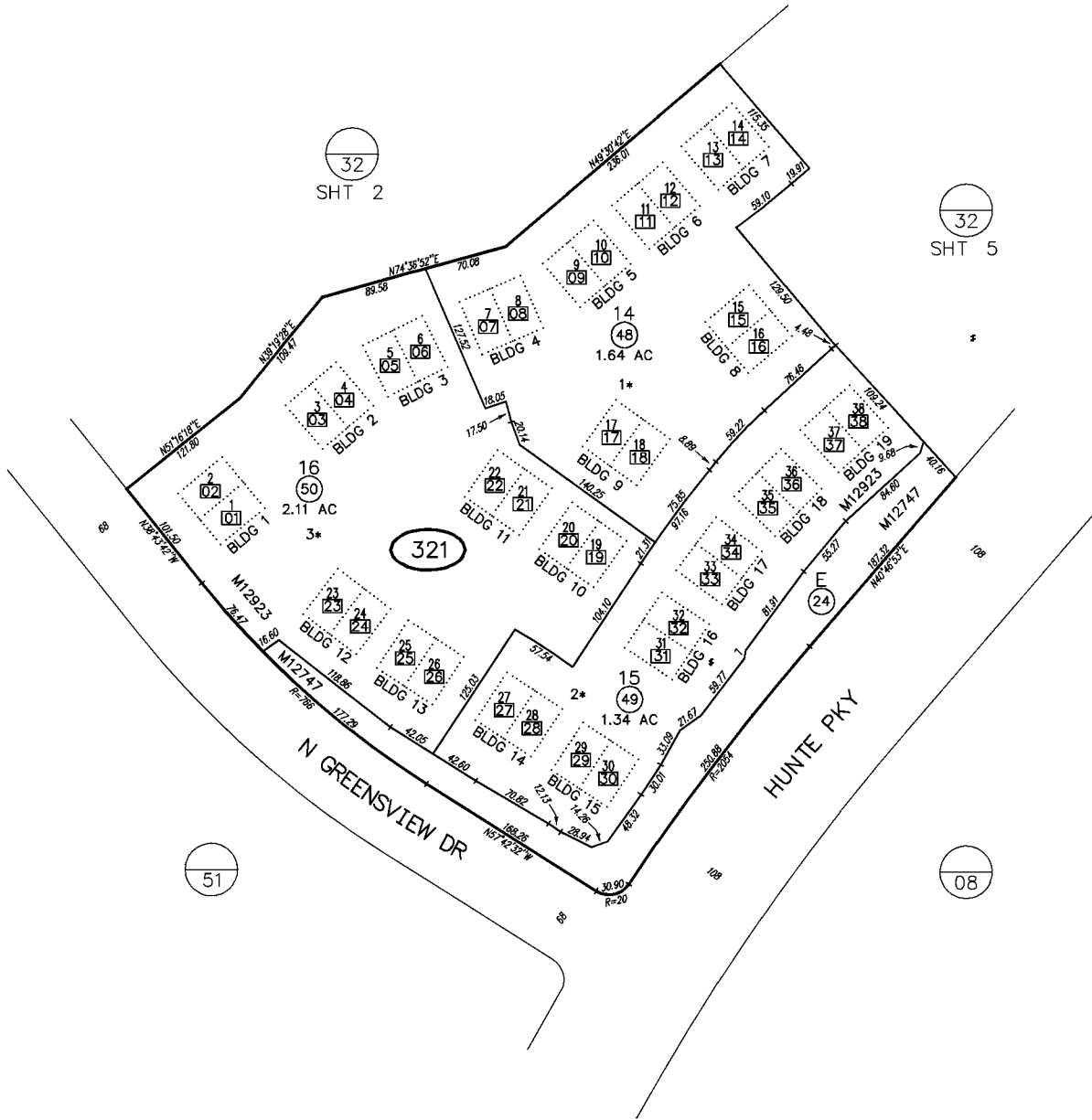
THIS MAP WAS PREPARED FOR ASSESSMENT PURPOSES ONLY. NO LIABILITY IS ASSUMED FOR THE ACCURACY OF THE DATA SHOWN. ASSESSOR'S PARCELS MAY NOT COMPLY WITH LOCAL SUBDIVISION OR BUILDING ORDINANCES.

CELISE  
27.98  
SAN DIEGO COUNTY  
ASSESSOR'S MAP  
BOOK 595 PAGE 32 SHT 3 OF 9

PM 16858  
ROS 20003

GREENSGATE DR

THIS MAP WAS PREPARED FOR ASSESSMENT PURPOSES ONLY. NO LIABILITY IS ASSUMED FOR THE ACCURACY OF THE DATA SHOWN. ASSESSOR'S PARCELS MAY NOT COMPLY WITH LOCAL SUBDIVISION OR BUILDING ORDINANCES.



SAN DIEGO COUNTY ASSESSOR'S MAP

595-32  
SHT 4 OF 9  
1" = 100'

Drawn: 09/23/96 By: RMB From: 595-321

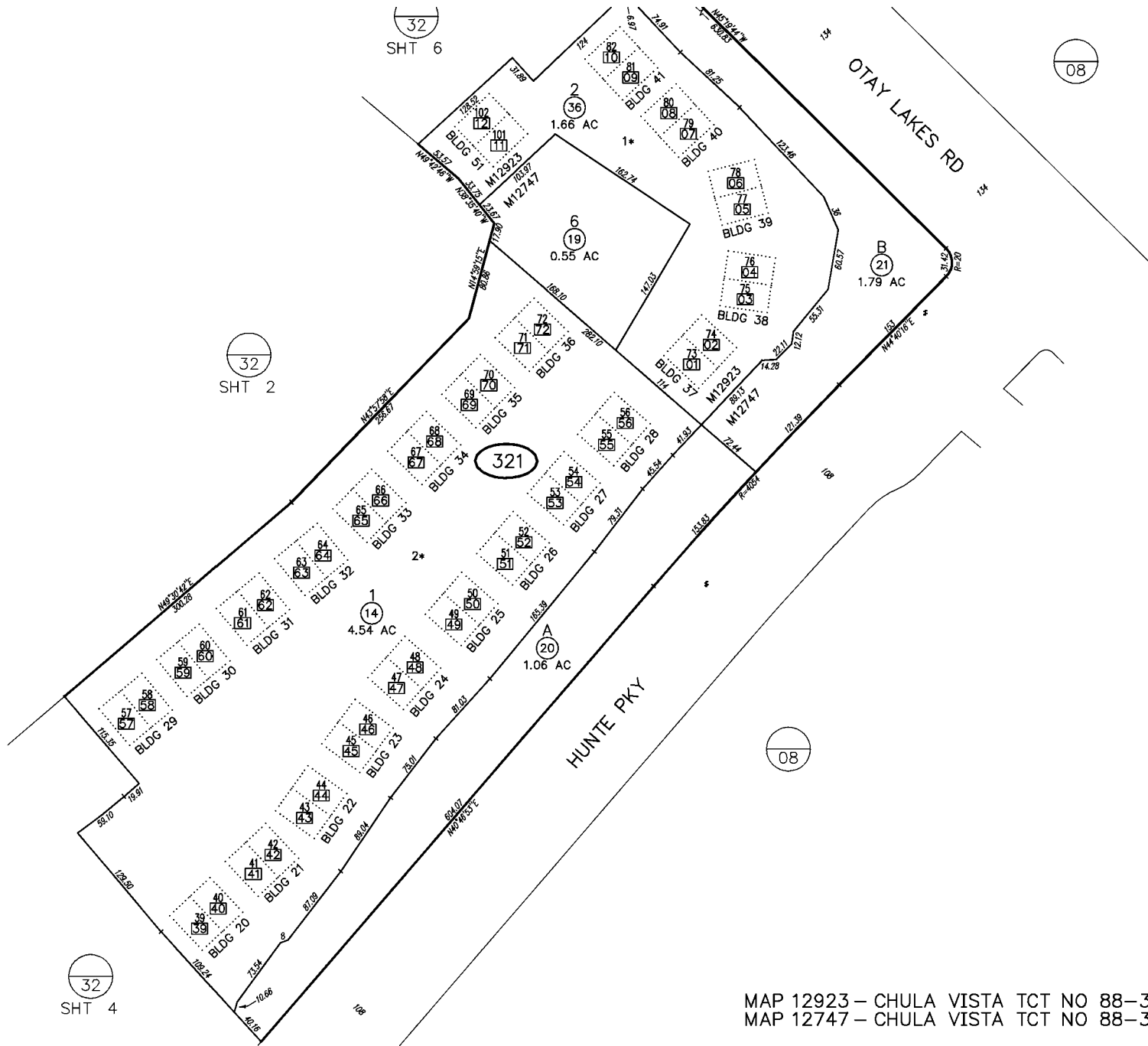
**CHANGES**

BLK	PRIOR APN	NEW APN	YR	CUT NO.
321	48	CONDO	94	615 CC
	49	CONDO	94	584 CC
	50	CONDO	95	506 CC

- 1\* CONDO  
THE MASTERS COLLECTION  
AT EASTLAKE GREENS-PHASE 7  
DOC93-682051
- 2\* CONDO  
THE MASTERS COLLECTION  
AT EASTLAKE GREENS-PHASE 6  
DOC93-682048
- 3\* CONDO  
THE MASTERS COLLECTION  
AT EASTLAKE GREENS-PHASE 8  
DOC94-096325

MAP 12923 - CHULA VISTA TCT NO 88-3 UNIT NO 17 RESUB  
MAP 12747 - CHULA VISTA TCT NO 88-3 UNIT NO 17

THIS MAP WAS PREPARED FOR ASSESSMENT PURPOSES ONLY. NO LIABILITY IS ASSUMED FOR THE ACCURACY OF THE DATA SHOWN. ASSESSOR'S PARCELS MAY NOT COMPLY WITH LOCAL SUBDIVISION OR BUILDING ORDINANCES.



SAN DIEGO COUNTY ASSESSOR'S MAP

595-32  
SHT 5 OF 9  
1" = 100'

Drawn: 09/24/96 By: RMB From: 595-321

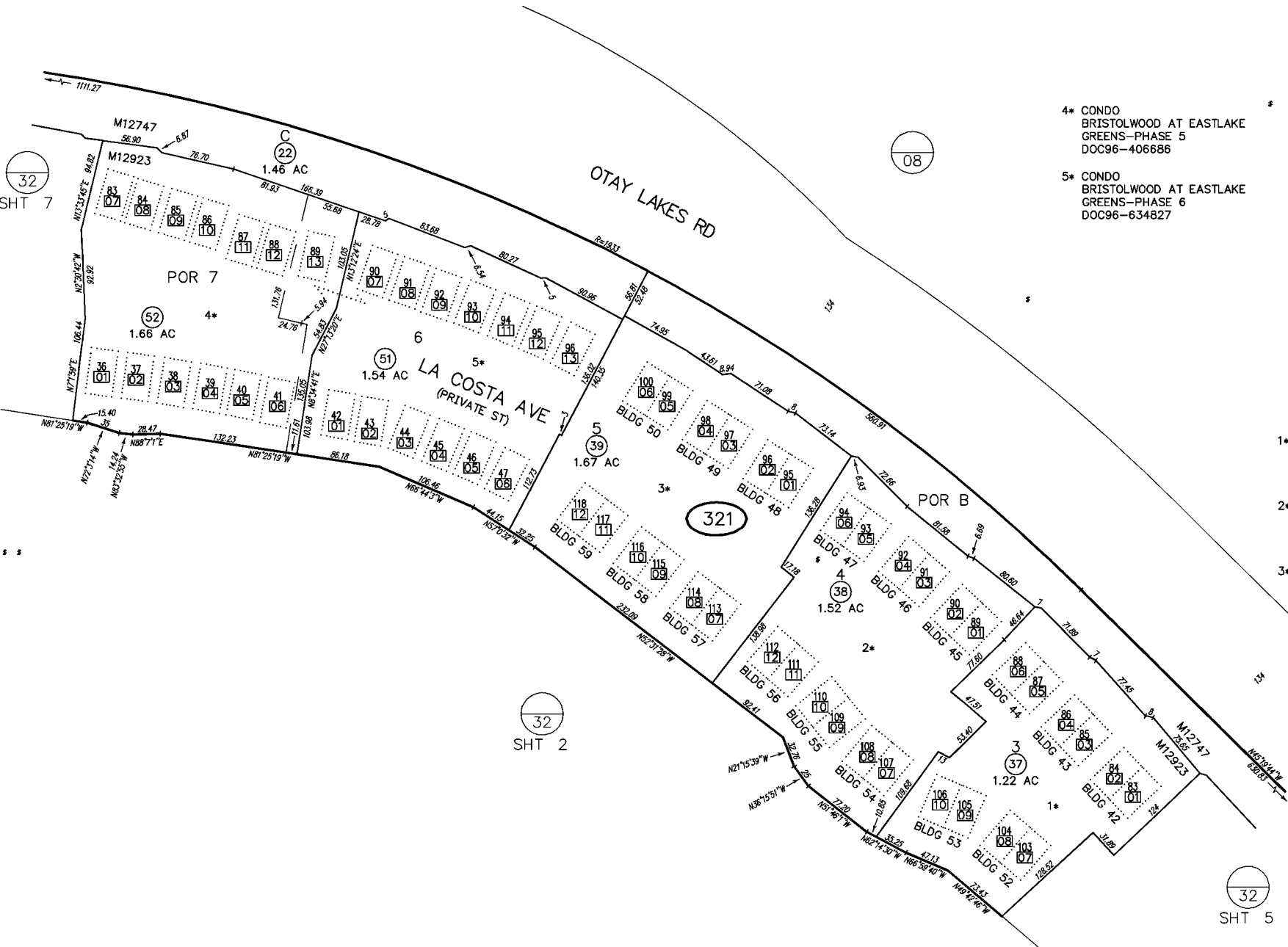
**CHANGES**

BLK	PRIOR APN	NEW APN	YR	CUT NO.
321	14	CONDO	92	517 CC
	36	CONDO	93	532 CC

- 1\* CONDO  
THE MASTERS COLLECTION  
AT EASTLAKE GREENS—PHASE 2  
DOC92-238818
- 2\* CONDO  
THE MASTERS COLLECTION  
AT EASTLAKE GREENS—PHASE 1  
DOC91-038406

MAP 12923 - CHULA VISTA TCT NO 88-3 UNIT NO 17 RESUB  
MAP 12747 - CHULA VISTA TCT NO 88-3 UNIT NO 17

THIS MAP WAS PREPARED FOR ASSESSMENT PURPOSES ONLY. NO LIABILITY IS ASSUMED FOR THE ACCURACY OF THE DATA SHOWN. ASSESSOR'S PARCELS MAY NOT COMPLY WITH LOCAL SUBDIVISION OR BUILDING ORDINANCES.



SAN DIEGO COUNTY ASSESSOR'S MAP  
 595-32  
 SHT 6 OF 9  
 1" = 100'

Drawn: 09/25/96 By: RMB From: 595-321

CHANGES				
BLK	PRIOR APN	NEW APN	YR	CUT NO.
321	37	CONDO	94	544 CC
	38	CONDO	94	545 CC
	39	CONDO	94	553 CC
	52	CONDO	97	624 CC
	51	CONDO	97	652

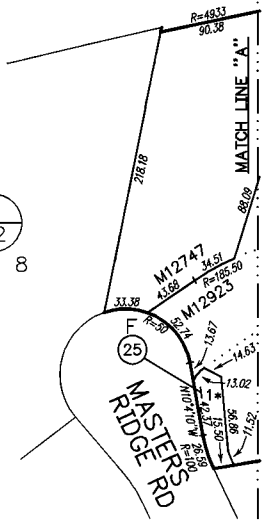
- 4\* CONDO  
BRISTOLWOOD AT EASTLAKE GREENS-PHASE 5  
DOC96-406886
- 5\* CONDO  
BRISTOLWOOD AT EASTLAKE GREENS-PHASE 6  
DOC96-634827

- 1\* CONDO  
THE MASTERS COLLECTION  
AT EASTLAKE GREENS-PHASE 3  
DOC93-024525
- 2\* CONDO  
THE MASTERS COLLECTION  
AT EASTLAKE GREENS-PHASE 4  
DOC93-171222
- 3\* CONDO  
THE MASTERS COLLECTION  
AT EASTLAKE GREENS-PHASE 5  
DOC93-175476

MAP 12923 - CHULA VISTA TCT NO 88-3 UNIT NO 17 RESUB  
 MAP 12747 - CHULA VISTA TCT NO 88-3 UNIT NO 17

THIS MAP WAS PREPARED FOR ASSESSMENT PURPOSES ONLY. NO LIABILITY IS ASSUMED FOR THE ACCURACY OF THE DATA SHOWN. ASSESSOR'S PARCELS MAY NOT COMPLY WITH LOCAL SUBDIVISION OR BUILDING ORDINANCES.

32  
SHT 8



08

6\* CONDO  
BRISTOLWOOD AT  
EASTLAKE GREENS-PHASE 7  
DOC97-095623

1\* M12747

2\* CONDO  
BRISTOLWOOD AT  
EASTLAKE GREENS-PHASE 1  
DOC94-728899

3\* CONDO  
BRISTOLWOOD AT  
EASTLAKE GREENS-PHASE 2  
DOC95-267967

4\* CONDO  
BRISTOLWOOD AT  
EASTLAKE GREENS-PHASE 3  
DOC95-320355

5\* CONDO  
BRISTOLWOOD AT  
EASTLAKE GREENS-PHASE 4  
DOC96-242786\*

SAN DIEGO COUNTY ASSESSOR'S MAP

595-32  
SHT 7 OF 9  
1" = 100'

Drawn: 03/25/96 By: RMB From: 595-321

BLK.	PRIOR APN	NEW APN	YR	CUT NO.
321	57	CONDO	95	620
	80	CONDO	96	527
	54	CONDO	96	597
	53	CONDO	97	526
	88 & 89	88 & 89 CONDO	97	648

OTAY LAKES RD

321

MATCH LINE "A"

68 13  
1.74 AC

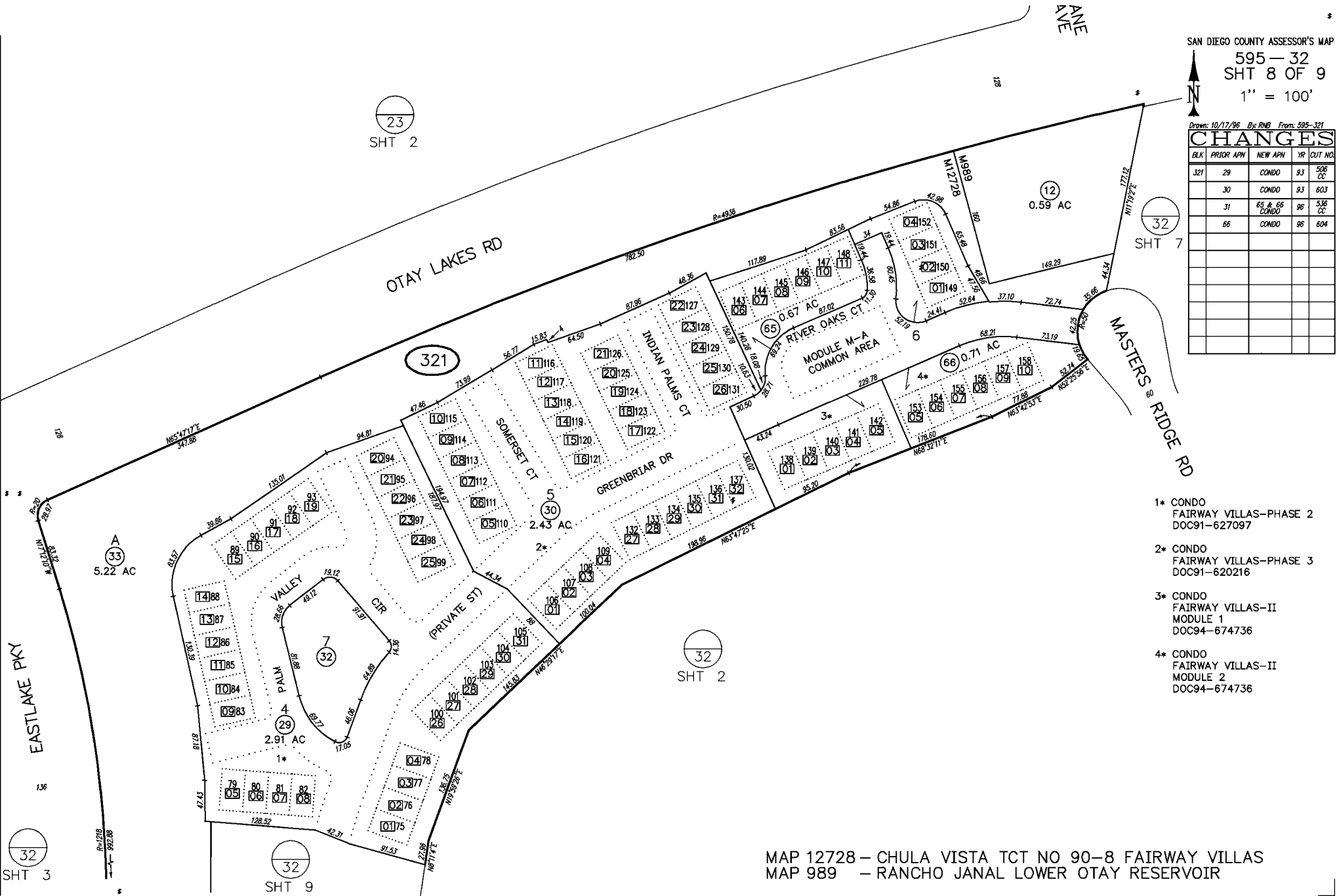
LA COSTA AVE  
(PRIVATE ST)

57 12  
2.07 AC

32  
SHT 2

MAP 12923 - CHULA VISTA TCT NO 88-3 UNIT NO 17 RESUB  
MAP 12747 - CHULA VISTA TCT NO 88-3 UNIT NO 17

THIS MAP WAS PREPARED FOR ASSESSMENT PURPOSES ONLY. NO LIABILITY IS ASSUMED FOR THE ACCURACY OF THE DATA SHOWN. ASSESSOR'S PARCELS MAY NOT COMPLY WITH LOCAL SUBDIVISION OR BUILDING ORDINANCES.



SAN DIEGO COUNTY ASSESSOR'S MAP

595-32  
SHT 8 OF 9

1" = 100'

Drawn: 10/17/96 By: RMB From: 595-321

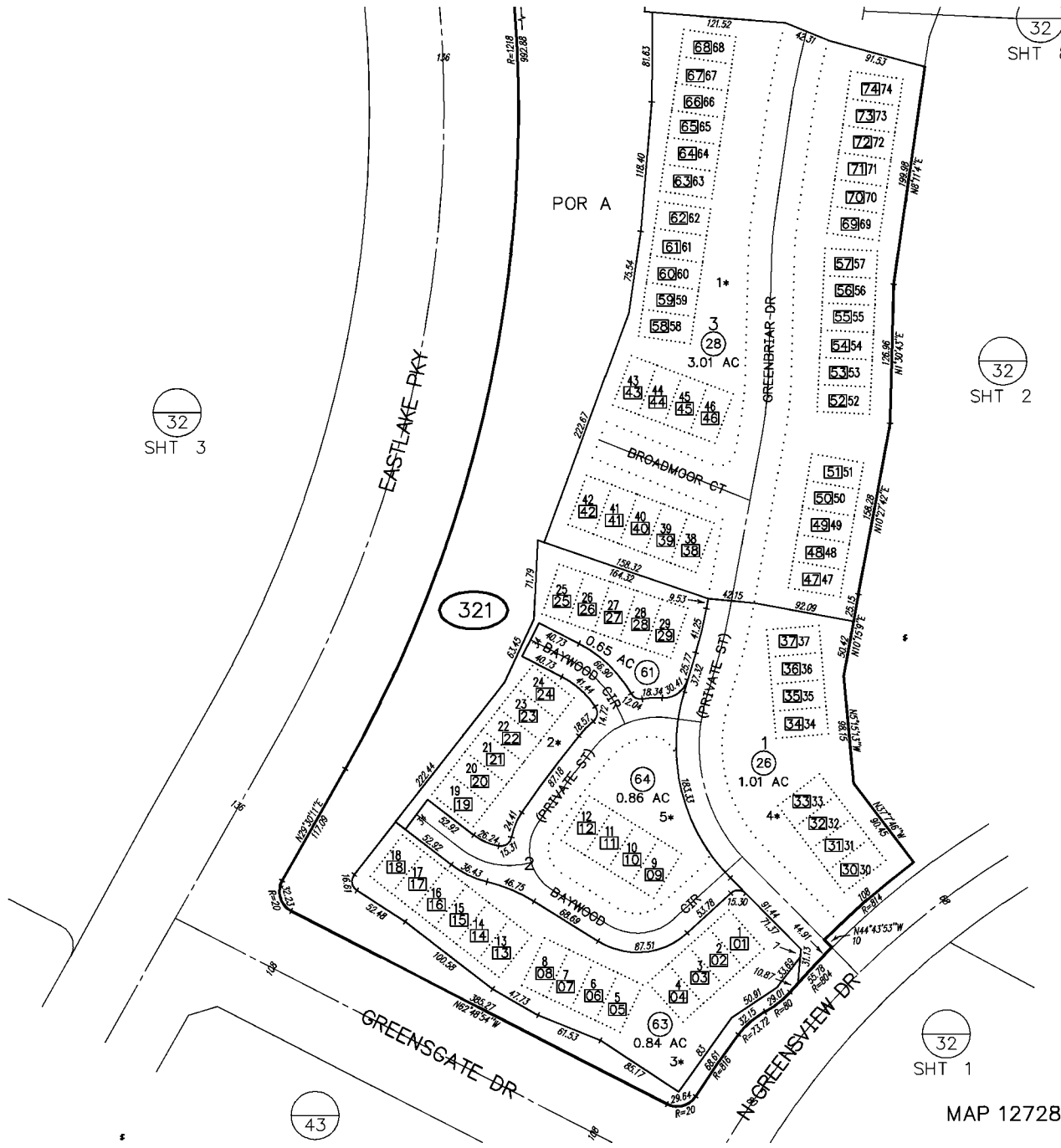
### CHANGES

BLK	PRIOR APN	NEW APN	YR	CUT NO.
321	29	CONDO	93	506 CC
	30	CONDO	93	603
	31	65 & 66 CONDO	96	536 CC
	66	CONDO	96	604

- 1\* CONDO FAIRWAY VILLAS-PHASE 2 DOC91-627097
- 2\* CONDO FAIRWAY VILLAS-PHASE 3 DOC91-620216
- 3\* CONDO FAIRWAY VILLAS-II MODULE 1 DOC94-674736
- 4\* CONDO FAIRWAY VILLAS-II MODULE 2 DOC94-674736

MAP 12728 - CHULA VISTA TCT NO 90-8 FAIRWAY VILLAS  
MAP 989 - RANCHO JANAL LOWER OTAY RESERVOIR

THIS MAP WAS PREPARED FOR ASSESSMENT PURPOSES ONLY. NO LIABILITY IS ASSUMED FOR THE ACCURACY OF THE DATA SHOWN. ASSESSOR'S PARCELS MAY NOT COMPLY WITH LOCAL SUBDIVISION OR BUILDING ORDINANCES.



32  
SHT 8

32  
SHT 3

32  
SHT 2

321

32  
SHT 1

43

SAN DIEGO COUNTY ASSESSOR'S MAP

595-32  
SHT 9 OF 9  
1" = 100'

Drawn: 10/21/99 By: RMB From: 595-321

CHANGES

BLK	PRIOR APN	NEW APN	YR	CUT NO.
321	28	CONDO	92	574 CC
	27	61862 CONDO	95	600
	62	63864 CONDO	96	503 CC
	64	CONDO	97	551 CC
	26	CONDO	97	552 CC

- 1\* CONDO FAIRWAY VILLAS--PHASE 1 DOC91-489630
- 2\* CONDO FAIRWAY VILLAS II MODULE 1 DOC94-674735
- 3\* CONDO FAIRWAY VILLAS II MODULE 2 DOC94-674735
- 4\* CONDO FAIRWAY VILLAS II LOT 1 DOC94-674735
- 5\* CONDO FAIRWAY VILLAS II MODULE 3 DOC94-674735

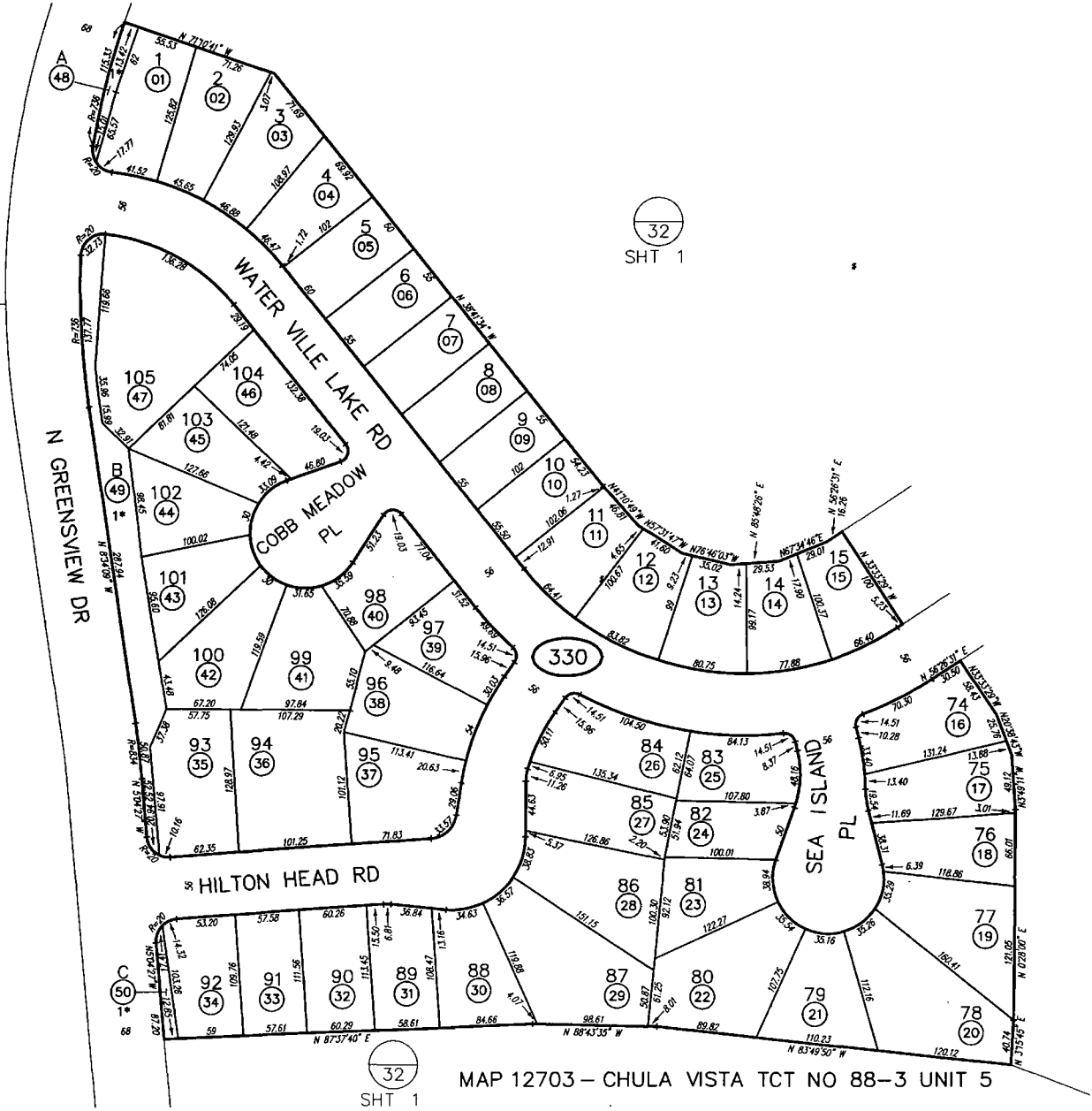
MAP 12728 - CHULA VISTA TCT NO 90-8 FAIRWAY VILLAS

01/07/2005 12:45:52 PM

THIS MAP WAS PREPARED FOR ASSESSMENT PURPOSES ONLY. NO LIABILITY IS ASSUMED FOR THE ACCURACY OF THE DATA SHOWN. ASSESSOR'S PARCELS MAY NOT COMPLY WITH LOCAL SUBDIVISION OR BUILDING ORDINANCES.

43

44



SAN DIEGO COUNTY ASSESSOR'S MAP  
595-33  
SHT 1 OF 2  
1" = 100'  
01/07/05 RAG

Drawn: 06/11/01 By: EBF From: 595-320

CHANGES				
SEL#	PRIOR APN	NEW APN	YR	CHG NO
330		01 THRU 50	91	126

1\* OPEN SPACE

32  
SHT 1

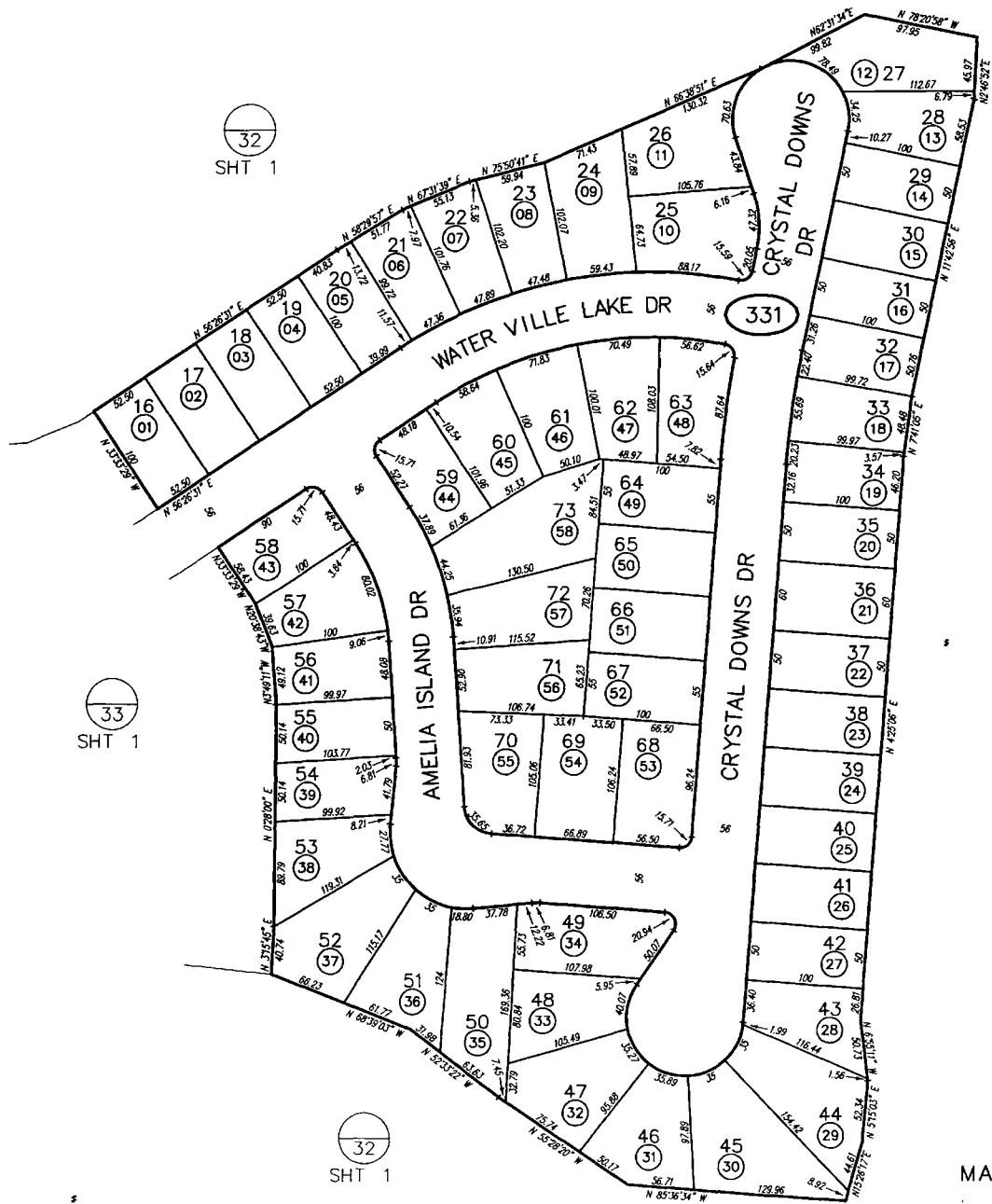
33  
SHT 2

32  
SHT 1

MAP 12703 - CHULA VISTA TCT NO 88-3 UNIT 5

01/07/2005 12:43:11 PM

THIS MAP WAS PREPARED FOR ASSESSMENT PURPOSES ONLY. NO LIABILITY IS ASSUMED FOR THE ACCURACY OF THE DATA SHOWN. ASSESSOR'S PARCELS MAY NOT COMPLY WITH LOCAL SUBDIVISION OR BUILDING ORDINANCES.



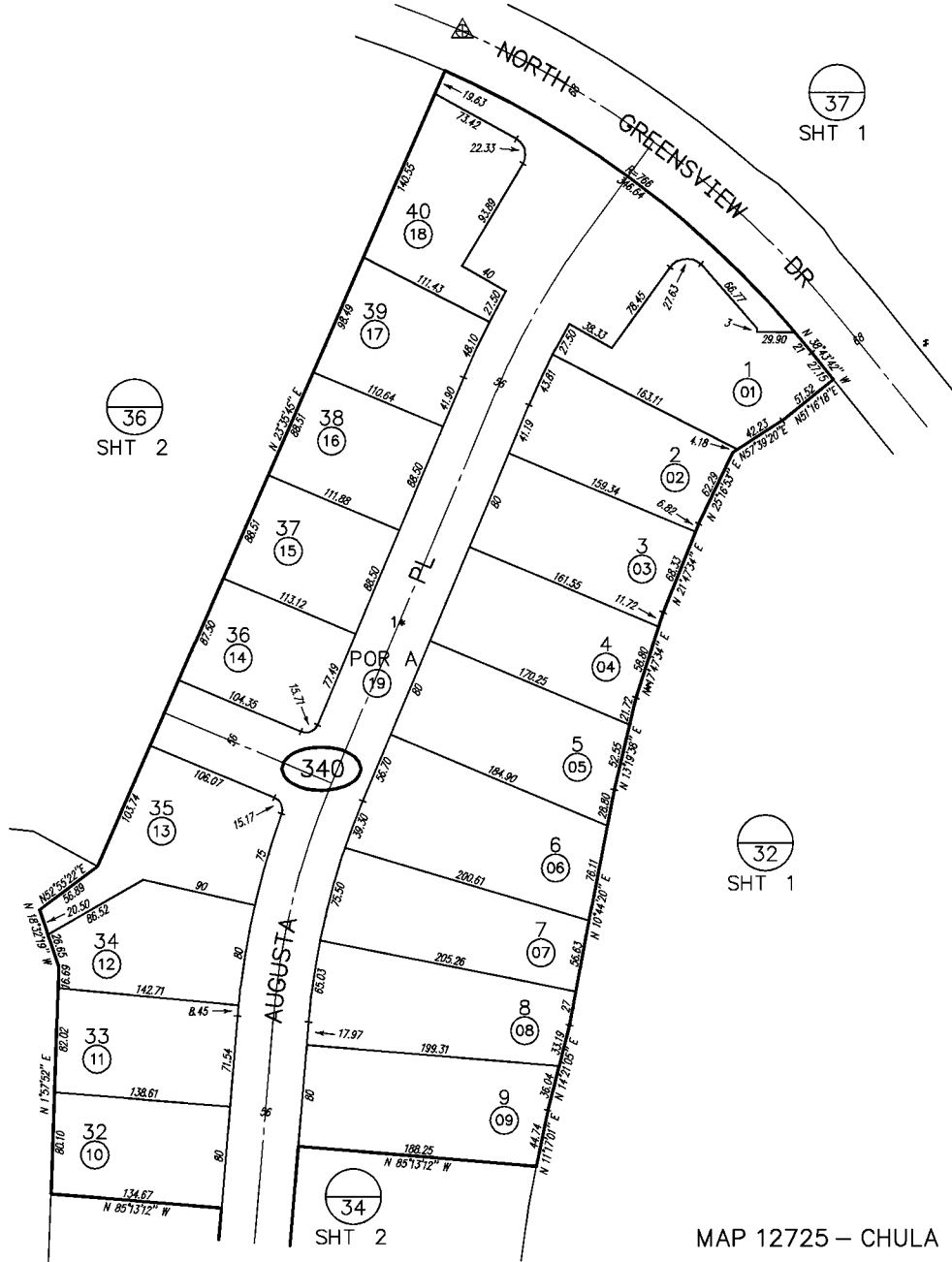
SAN DIEGO COUNTY ASSESSOR'S MAP  
 595-33  
 SHT 2 OF 2  
 1" = 100'  
 01/07/05 RAG ✓  
 Drawn: 06/13/01 By: EBF From: 595-320

CHANGES					
BLK.	PRIOR APN	NEW APN	YR.	CUT NO.	
331		01 THRU 58	91	126	

MAP 12703 - CHULA VISTA TCT NO 88-3 UNIT 5

THIS MAP WAS PREPARED FOR ASSESSMENT PURPOSES ONLY. NO LIABILITY IS ASSUMED FOR THE ACCURACY OF THE DATA SHOWN. ASSESSOR'S PARCELS MAY NOT COMPLY WITH LOCAL SUBDIVISION OR BUILDING ORDINANCES.

32  
SHT 1



36  
SHT 2

37  
SHT 1

32  
SHT 1

34  
SHT 2

MAP 12725 - CHULA VISTA TCT NO 88-3

SAN DIEGO COUNTY ASSESSOR'S MAP

595 - 34  
SHT 1 OF 2

1" = 100'

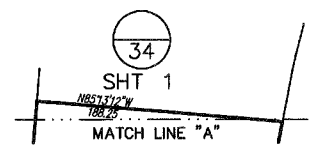
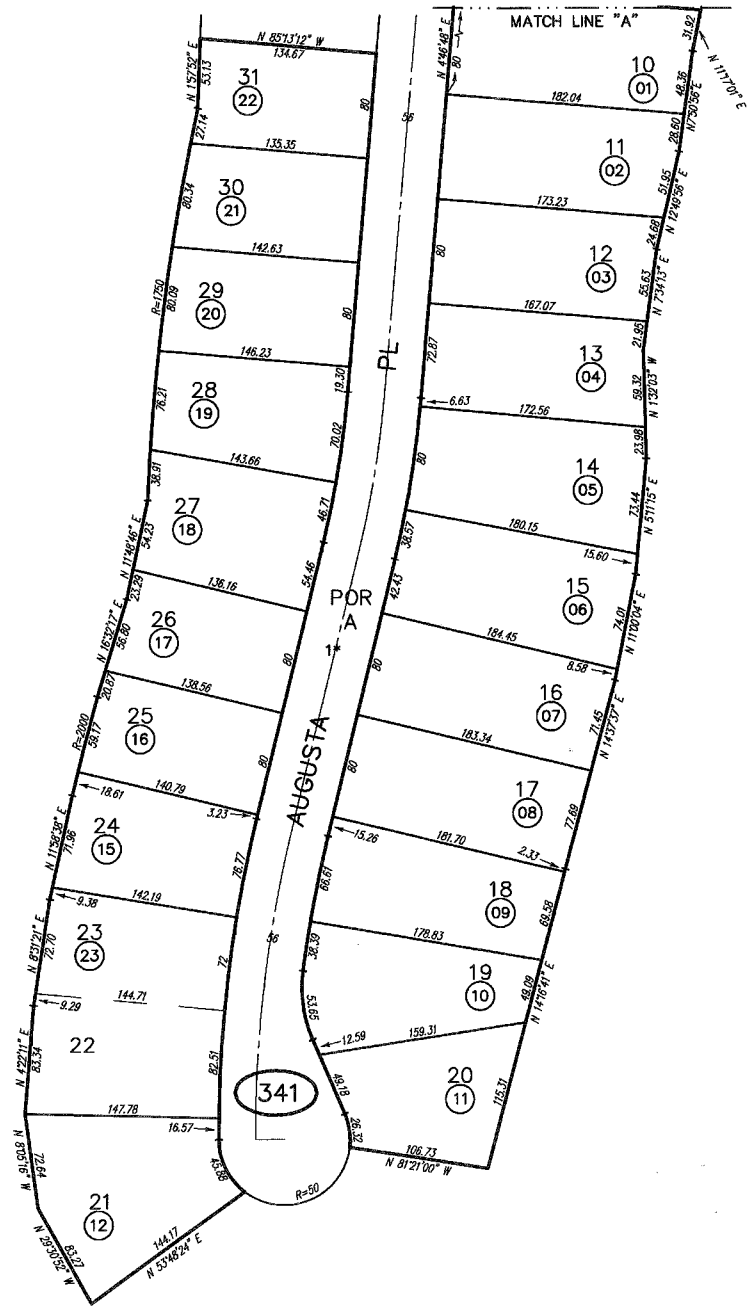
Drawn: 06/18/91 By: EDF From: 595-321

**CHANGES**

BLK	PRIOR APN	NEW APN	YR	CUT NO.
340		01 THRU 19	91	148

1\* REMAINDER OF LOT A SHOWN ON PG 34 SHT 2

THIS MAP WAS PREPARED FOR ASSESSMENT PURPOSES ONLY. NO LIABILITY IS ASSUMED FOR THE ACCURACY OF THE DATA SHOWN. ASSESSOR'S PARCELS MAY NOT COMPLY WITH LOCAL SUBDIVISION OR BUILDING ORDINANCES.



SAN DIEGO COUNTY ASSESSOR'S MAP  
 595-34  
 SHT 2 OF 2  
 1" = 100'  
 7/15/2019 RC

Drawn: 06/19/91 By: EBF From: 595-321

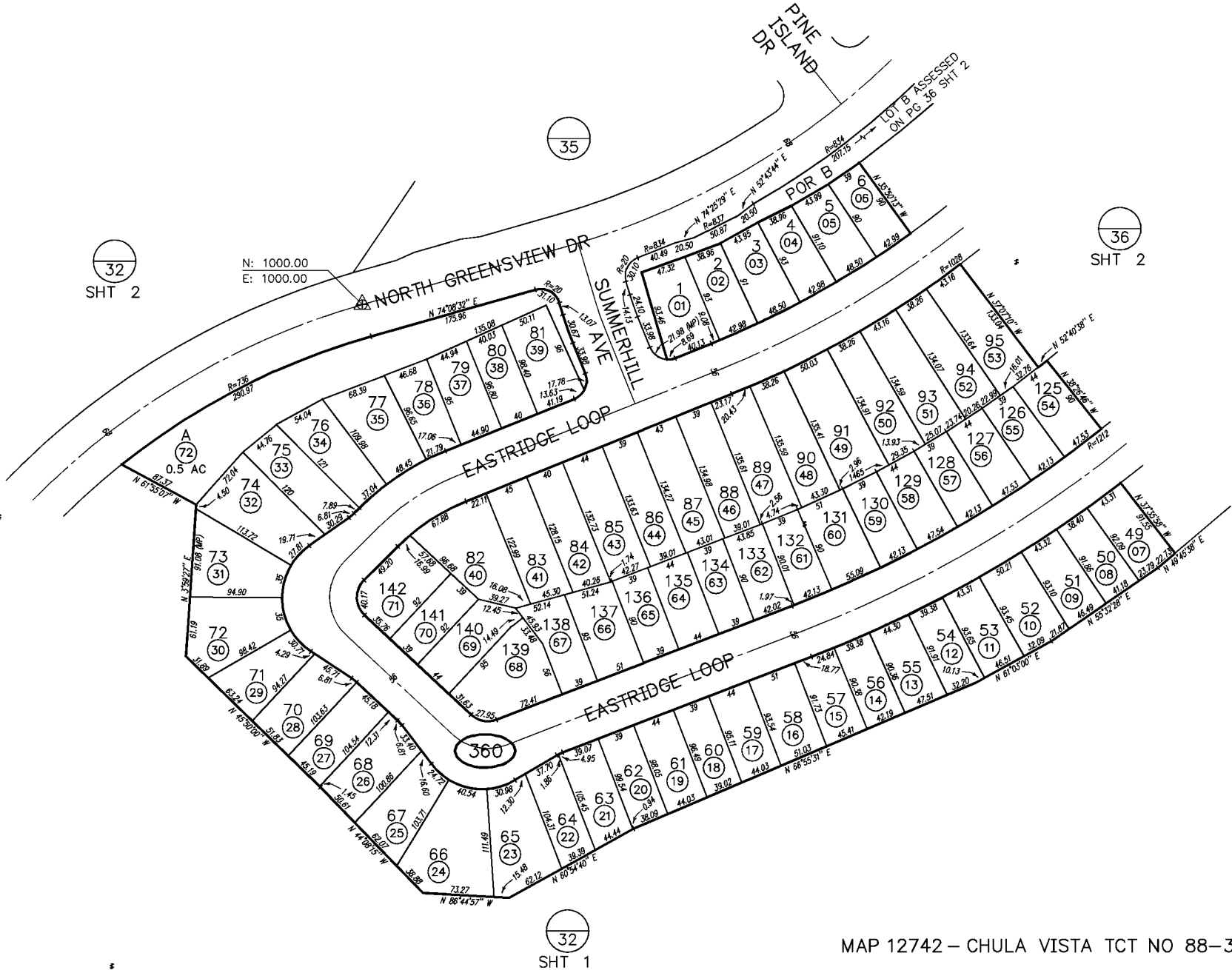
**CHANGES**

BLK	PRIOR APN	NEW APN	YR	OUT NO.
341		01 THRU 22	91	148
	13 & 14	23	20	1082

1\* LOT A ASSESSED  
 ON PG 34 SHT 1



THIS MAP WAS PREPARED FOR ASSESSMENT PURPOSES ONLY. NO LIABILITY IS ASSUMED FOR THE ACCURACY OF THE DATA SHOWN. ASSESSOR'S PARCELS MAY NOT COMPLY WITH LOCAL SUBDIVISION OR BUILDING ORDINANCES.



SAN DIEGO COUNTY ASSESSOR'S MAP

595 - 36  
 SHT 1 OF 2  
 1" = 100'

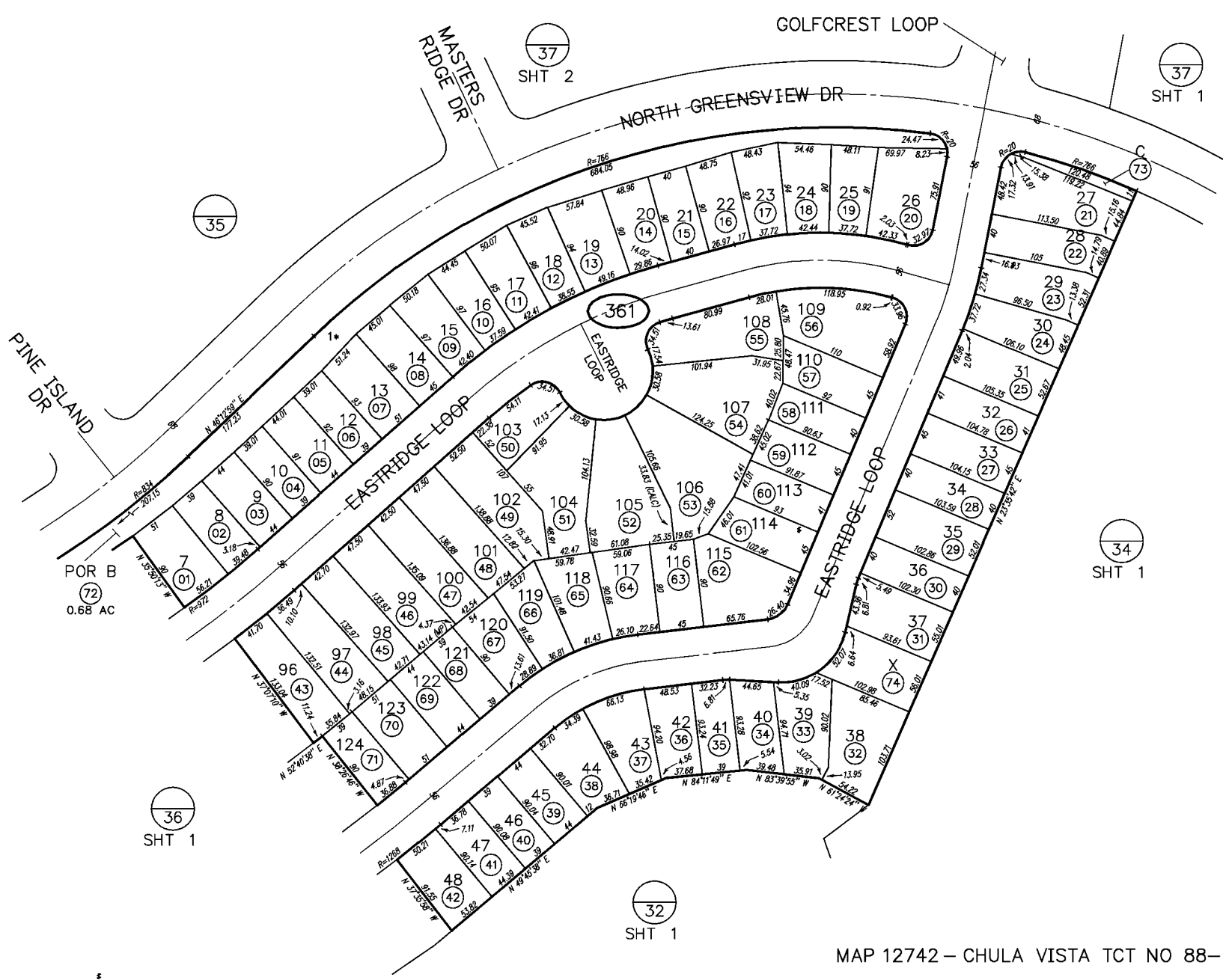
Drawn: 03/01/91 By: RAG From: 585-321

**CHANGES**

BLK.	PRIOR APN	NEW APN	YR	CUT NO.
360		01 THRU 72	91	165

MAP 12742 - CHULA VISTA TCT NO 88-3 UNIT 13

THIS MAP WAS PREPARED FOR ASSESSMENT PURPOSES ONLY. NO LIABILITY IS ASSUMED FOR THE ACCURACY OF THE DATA SHOWN. ASSESSOR'S PARCELS MAY NOT COMPLY WITH LOCAL SUBDIVISION OR BUILDING ORDINANCES.



SAN DIEGO COUNTY ASSESSOR'S MAP

595-36  
SHT 2 OF 2  
1" = 100'

Drawn: 02/28/91 By: RAG From: 595-321

**CHANGES**

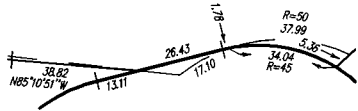
BLK. PRIOR APN NEW APN YR CUT NO.

BLK.	PRIOR APN	NEW APN	YR	CUT NO.
361		01 THRU 74	91	165

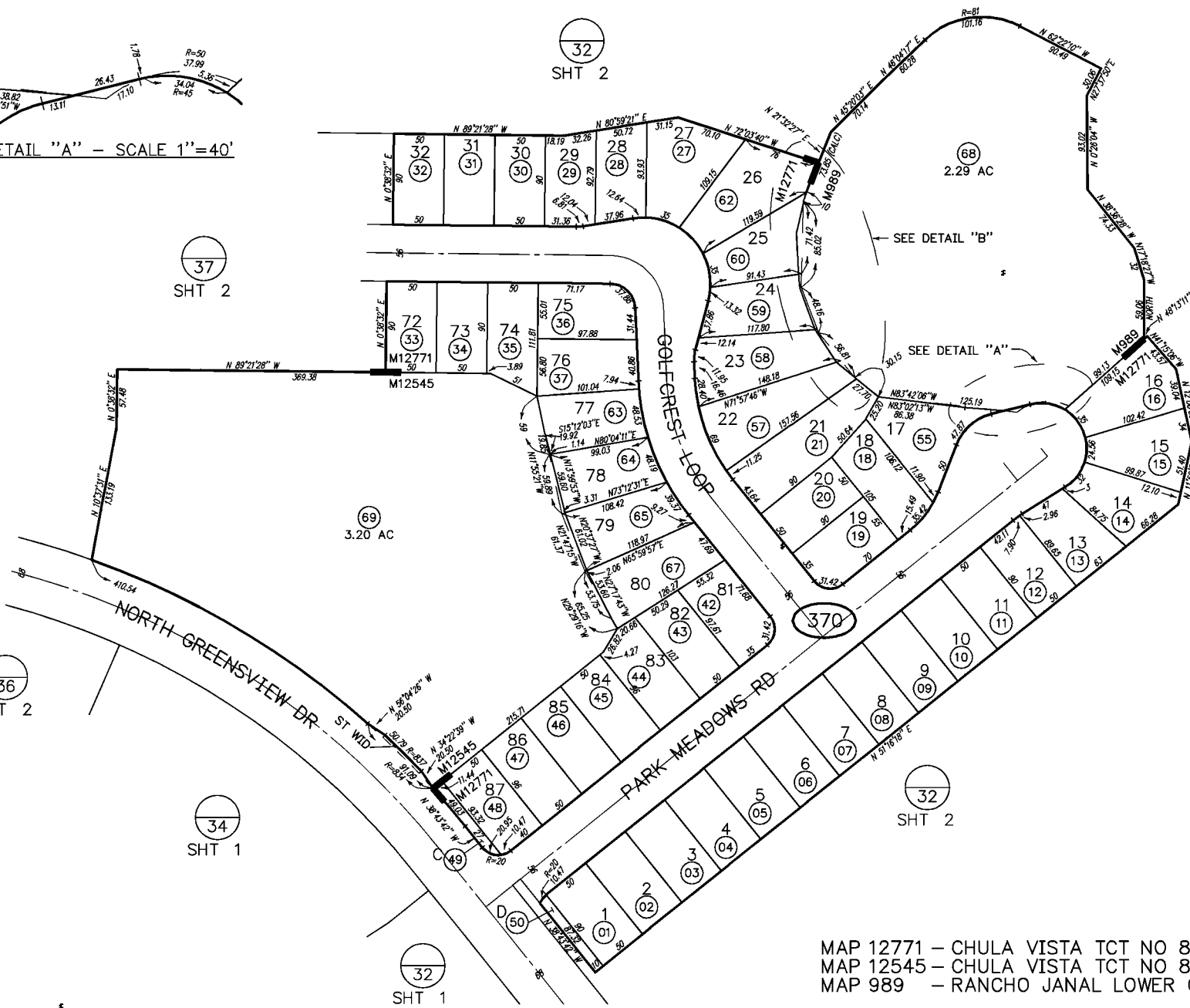
1\* REMAINDER OF LOT B SHOWN ON PG 36 SHT 1

MAP 12742 - CHULA VISTA TCT NO 88-3 UNIT 13

THIS MAP WAS PREPARED FOR ASSESSMENT PURPOSES ONLY. NO LIABILITY IS ASSUMED FOR THE ACCURACY OF THE DATA SHOWN. ASSESSOR'S PARCELS MAY NOT COMPLY WITH LOCAL SUBDIVISION OR BUILDING ORDINANCES.



DETAIL "A" - SCALE 1"=40'

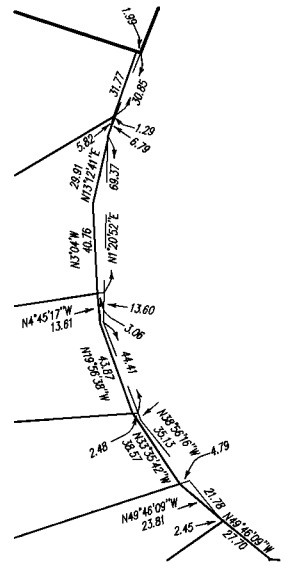


SAN DIEGO COUNTY ASSESSOR'S MAP

595-37  
SHT 1 OF 2  
1" = 100'

Drawn: 02/27/91 By: RAG From: 595-371

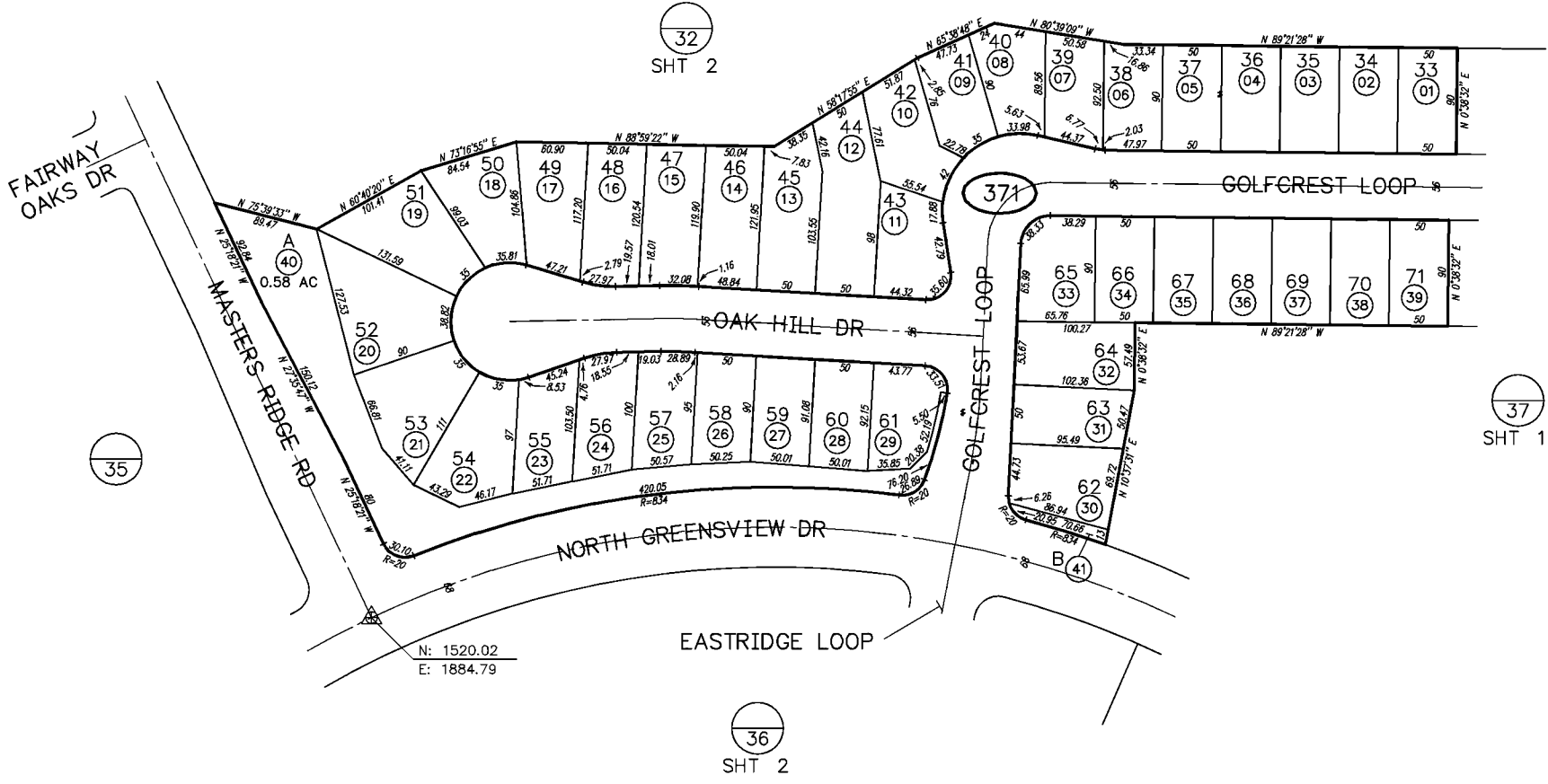
BLK.	PRIOR APN	NEW APN	YR	CUT NO.
370		01 THRU 51	91	184 CANC.
	07 & 35	52 & 53	91	10035
	52	SAME & ST WID	91	4841
	51 & 53	54	91	2261
	17&22-26 & 39 THRU 41	55 & 67	93	1753 CANC.
	52, 54, 56, 61 & 66	68 & 69	93	1848



DETAIL "B" - SCALE 1"=60'

MAP 12771 - CHULA VISTA TCT NO 88-3 UNIT 11  
MAP 12545 - CHULA VISTA TCT NO 88-3 PHASE 18/C  
MAP 989 - RANCHO JANAL LOWER OTAY RESERVOIR

THIS MAP WAS PREPARED FOR ASSESSMENT PURPOSES ONLY. NO LIABILITY IS ASSUMED FOR THE ACCURACY OF THE DATA SHOWN. ASSESSOR'S PARCELS MAY NOT COMPLY WITH LOCAL SUBDIVISION OR BUILDING ORDINANCES.



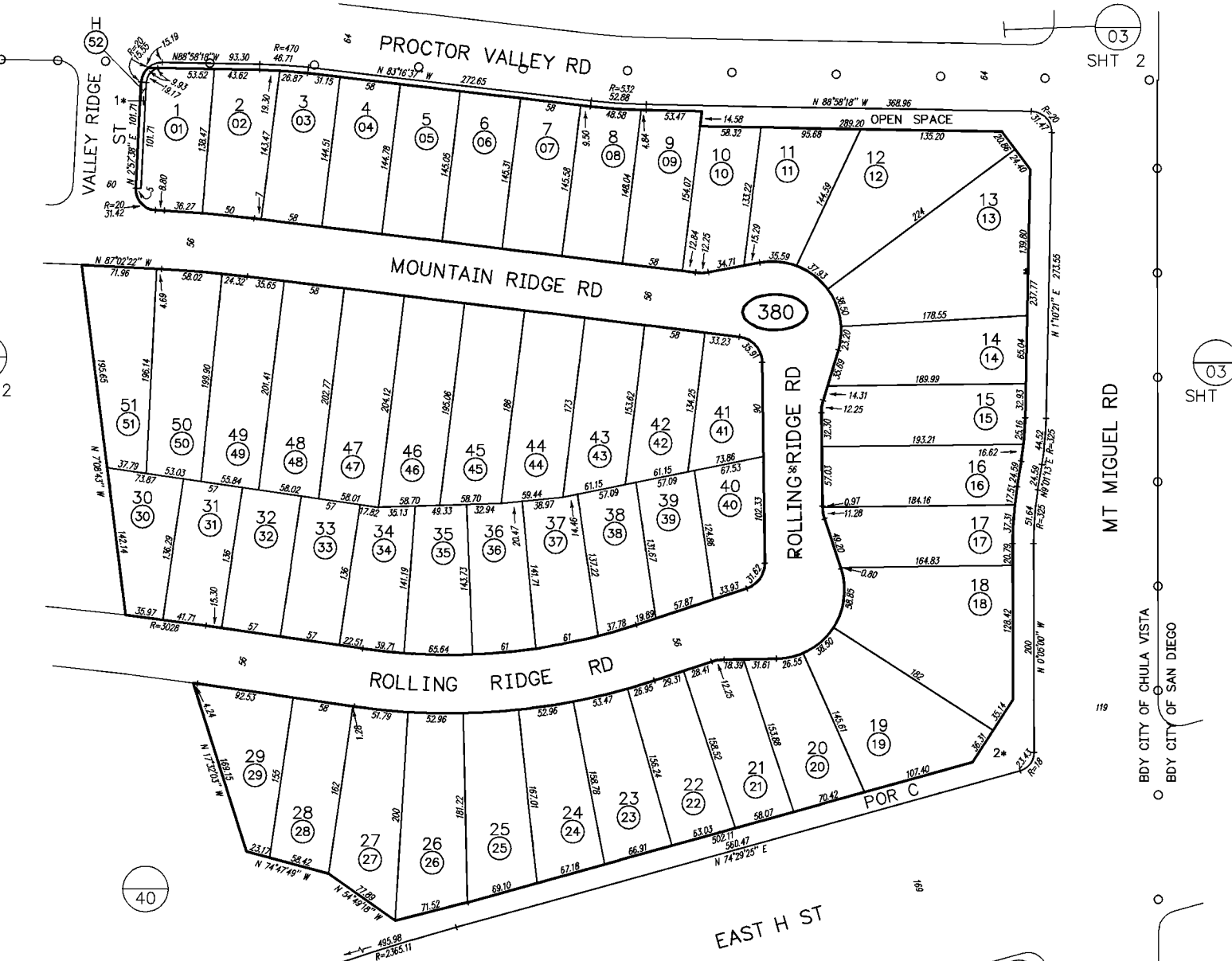
Drawn: 02/26/91 By: RAG From: 595-371

**CHANGES**

BLK.	PRIOR APN	NEW APN	YR	CUT NO.
371		01 THRU 41	91	194 CANC.

THIS MAP WAS PREPARED FOR ASSESSMENT PURPOSES ONLY. NO LIABILITY IS ASSUMED FOR THE ACCURACY OF THE DATA SHOWN. ASSESSOR'S PARCELS MAY NOT COMPLY WITH LOCAL SUBDIVISION OR BUILDING ORDINANCES.

01



38  
SHT 2

03  
SHT 1

SAN DIEGO COUNTY ASSESSOR'S MAP  
595 - 38  
SHT 1 OF 2  
1" = 100'  
12/27/01 JGRO  
Drawn: 08/05/01 By: EBF From: 595-030

CHANGES				
BLK	PRIOR APN	NEW APN	YR	CUT NO.
380		01 THRU 52	92	35

1\* OPEN SPACE  
2\* LOT C ASSESSED ON PG 40

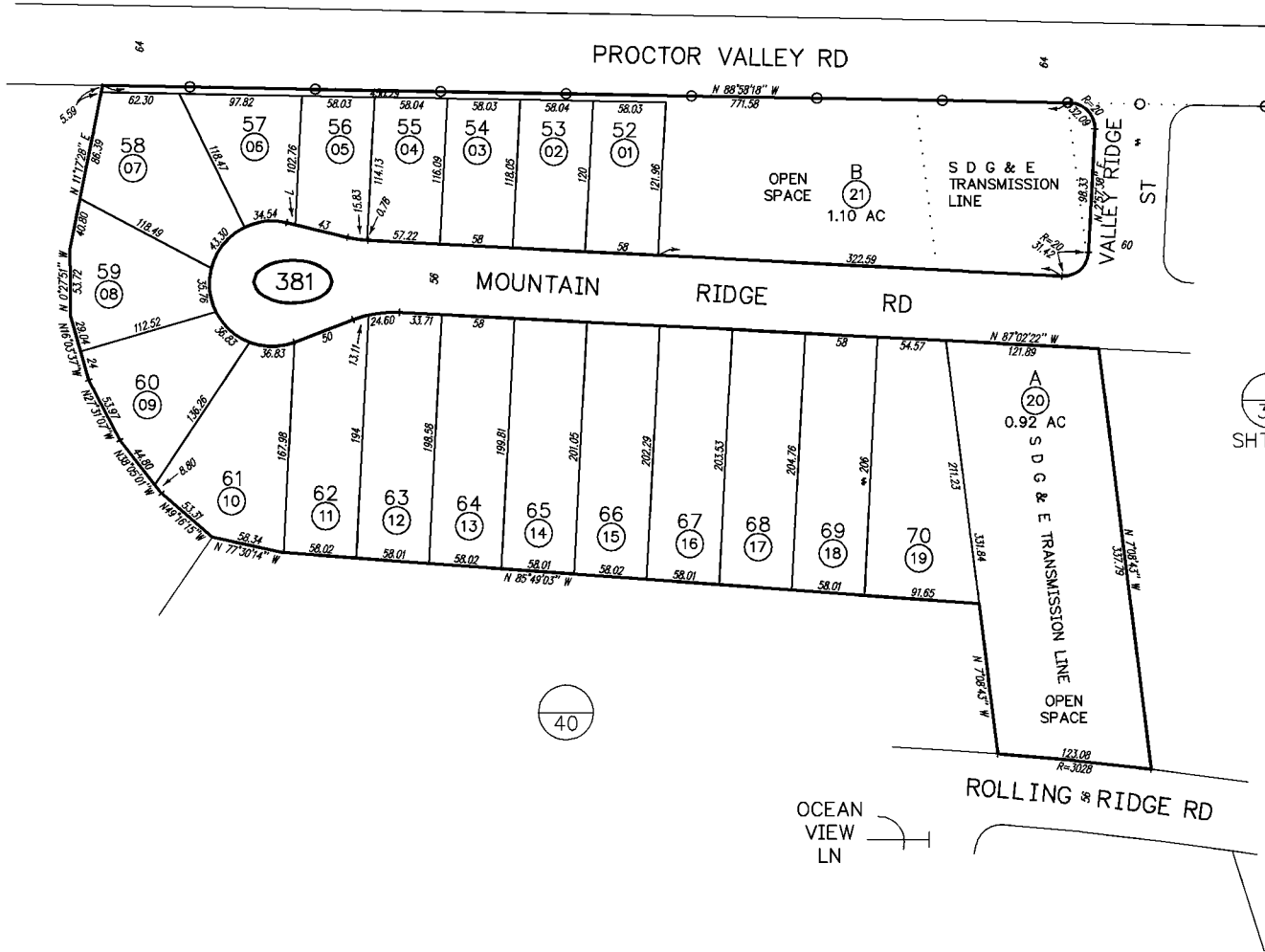
MAP 12827 - CHULA VISTA TCT 89-9 SALT CREEK 1-UNIT 1

THIS MAP WAS PREPARED FOR ASSESSMENT PURPOSES ONLY. NO LIABILITY IS ASSUMED FOR THE ACCURACY OF THE DATA SHOWN. ASSESSOR'S PARCELS MAY NOT COMPLY WITH LOCAL SUBDIVISION OR BUILDING ORDINANCES.

01

39

03  
SHT 2



38  
SHT 1

40

SAN DIEGO COUNTY ASSESSOR'S MAP

595-38  
SHT 2 OF 2

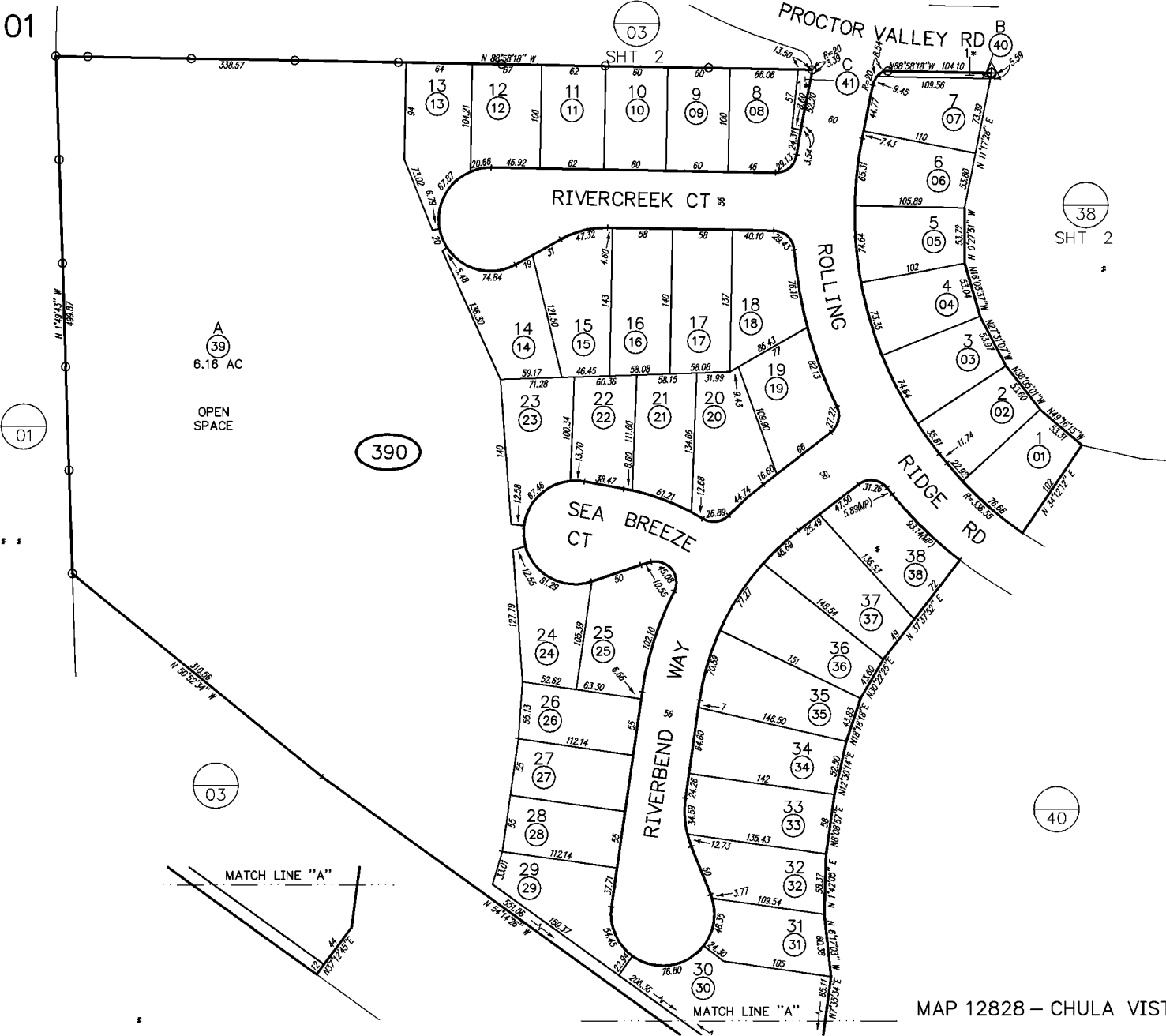
1" = 100'

12/27/01 JGRO ✓

Drawn: 08/06/01 By: EBF From: 595-030

CHANGES				
BLK	PRIOR APN	NEW APN	YR	CUT NO.
381		01 THRU 21	02	38 CANG.

THIS MAP WAS PREPARED FOR ASSESSMENT PURPOSES ONLY. NO LIABILITY IS ASSUMED FOR THE ACCURACY OF THE DATA SHOWN. ASSESSOR'S PARCELS MAY NOT COMPLY WITH LOCAL SUBDIVISION OR BUILDING ORDINANCES.



SAN DIEGO COUNTY ASSESSOR'S MAP  
595 - 39

1" = 100'  
12/27/01 JGRO

Drawn: 08/06/01 By: EBF From: 595-030

**CHANGES**

BLK	PRIOR APN	NEW APN	YR	CUT NO.
390		01 THRU 41	92	35
				CANG

1\* OPEN SPACE

MAP 12828 - CHULA VISTA TCT 89-9 SALT CREEK 1 UNIT 2

THIS MAP WAS PREPARED FOR ASSESSMENT PURPOSES ONLY. NO LIABILITY IS ASSUMED FOR THE ACCURACY OF THE DATA SHOWN. ASSESSOR'S PARCELS MAY NOT COMPLY WITH LOCAL SUBDIVISION OR BUILDING ORDINANCES.

01

SAN DIEGO COUNTY ASSESSOR'S MAP  
595-40

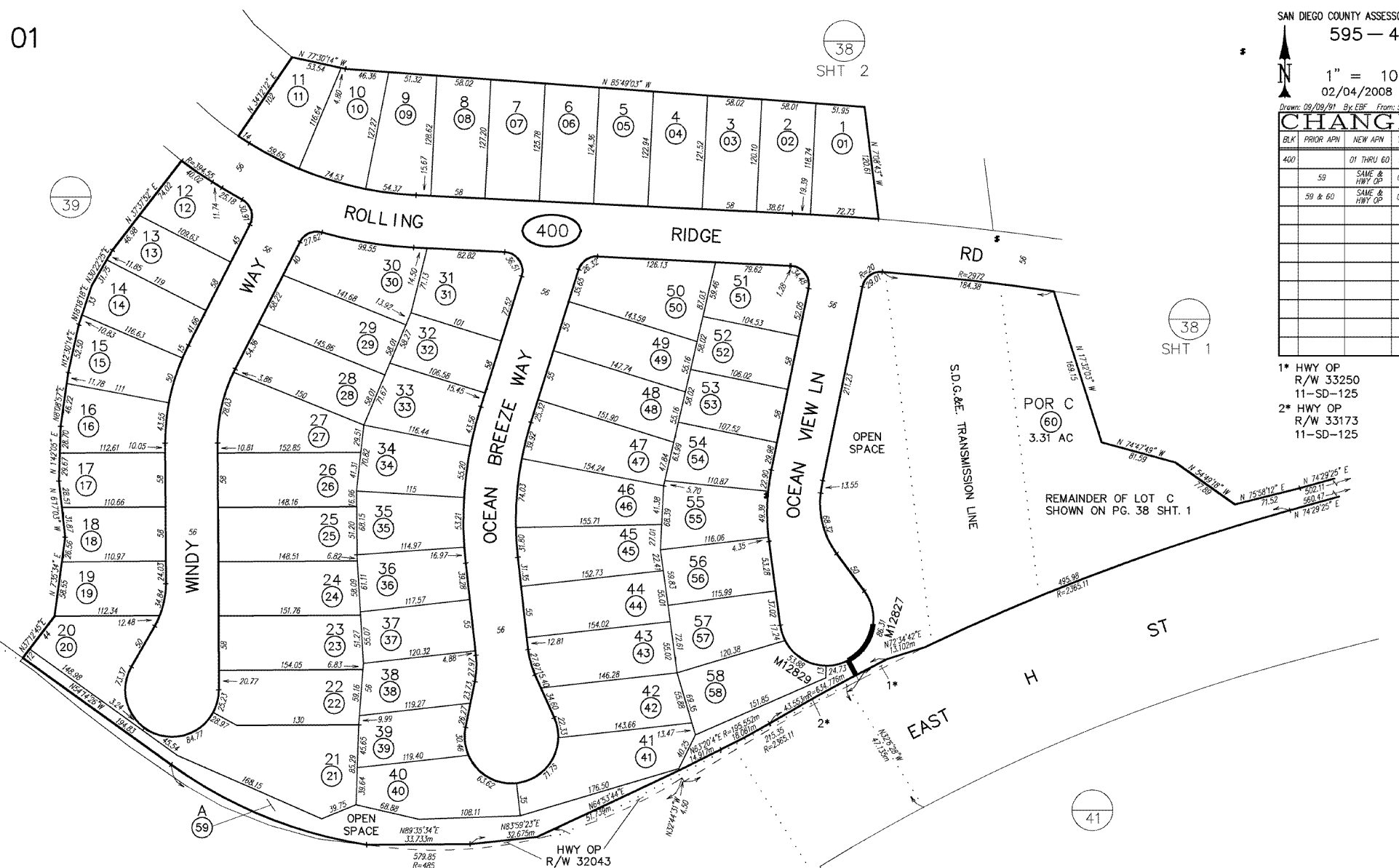
1" = 100'  
02/04/2008 ED

Drawn: 09/09/91 By: EBF From: 595-030

### CHANGES

BLK	PRIOR APN	NEW APN	YR	CUT NO.
400		01 THRU 60	92	35
	59	SAME & HWY OP	04	4806
	59 & 60	SAME & HWY OP	08	4714

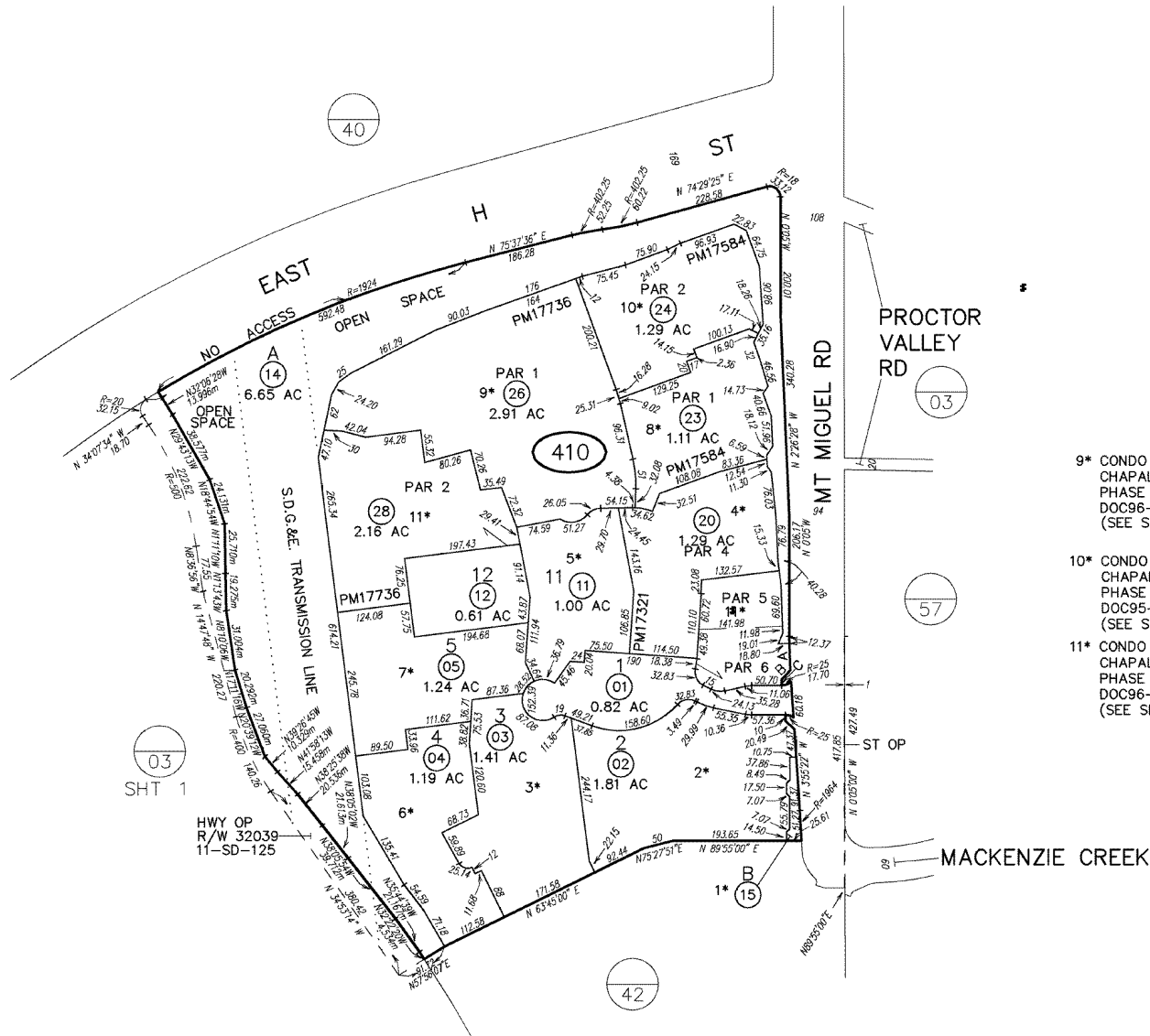
- 1\* HWY OP  
R/W 33250  
11-SD-125
- 2\* HWY OP  
R/W 33173  
11-SD-125



MAP 12829 - CHULA VISTA TCT 89-9 SALT CREEK 1-UNIT 3  
MAP 12827 - CHULA VISTA TCT 89-9 SALT CREEK 1-UNIT 1

THIS MAP WAS PREPARED FOR ASSESSMENT PURPOSES ONLY. NO LIABILITY IS ASSUMED FOR THE ACCURACY OF THE DATA SHOWN. ASSESSOR'S PARCELS MAY NOT COMPLY WITH LOCAL SUBDIVISION OR BUILDING ORDINANCES.

01



SAN DIEGO COUNTY ASSESSOR'S MAP  
 595 - 41  
 SHIT 1 OF 3  
 1" = 200'  
 2/23/2008 JGD  
 Revised: 01/14/1998 By: RAG From: 595-030

CHANGES				
BLK	PRIOR APN	NEW APN	YR	CUT NO.
410	04	CONDO	96	514
	05	CONDO	96	529
	17 THRU 19	23 THUR 25	96	1583
	23	CONDO	96	585
	25	26 & 27	97	1232
	24	CONDO	97	571
	26	CONDO	97	605
	21, 22 & 27	28 CONDO	98	540 DC
	16	KILL	98	1741
	14	SAME & HWY OP	04	4735
	14	SAME & ACC RIS	08	5615

A R=1010 45.49  
 B N43°16'46"E 21.81  
 C N0°05'W 10

- 9\* CONDO CHAPALA AT SALT CREEK— PHASE 9 DOC96-403595 (SEE SHIT 3)
- 10\* CONDO CHAPALA AT SALT CREEK— PHASE 8 DOC95-474281 (SEE SHIT 3)
- 11\* CONDO CHAPALA AT SALT CREEK— PHASE 10 DOC96-535805 (SEE SHIT 3)
- 1\* OPEN SPACE
- 2\* CONDO CHAPALA AT SALT CREEK— PHASE I DOC92-776083 (SEE SHIT 2)
- 3\* CONDO CHAPALA AT SALT CREEK— PHASE II DOC93-087214 (SEE SHIT 2)
- 4\* CONDO CHAPALA AT SALT CREEK— PHASE III DOC94-140192 (SEE SHIT 2)
- 5\* CONDO CHAPALA AT SALT CREEK— PHASE IV DOC94-249483 (SEE SHIT 2)
- 6\* CONDO CHAPALA AT SALT CREEK— PHASE 5 DOC94-631765 & 94-719099 (SEE SHIT 2)
- 7\* CONDO CHAPALA AT SALT CREEK— PHASE 6 DOC94-728860 (SEE SHIT 2)
- 8\* CONDO CHAPALA AT SALT CREEK— PHASE 7 DOC95-420712 (SEE SHIT 3)

MAP 12917 - CHULA VISTA TCT NO 89-9 SALT CREEK I - UNIT NO 4

THIS MAP WAS PREPARED FOR ASSESSMENT PURPOSES ONLY. NO LIABILITY IS ASSUMED FOR THE ACCURACY OF THE DATA SHOWN. ASSESSOR'S PARCELS MAY NOT COMPLY WITH LOCAL SUBDIVISION OR BUILDING ORDINANCES.

CHAPALA AT SALT CREEK - PHASE IV  
DOC 94 - 2492483  
LOT 11 - MAP 12917

ASSESSMENT PAR NO  
595-410-11 SUB ID 01 - 15

CHAPALA AT SALT CREEK - PHASE 6  
DOC 94 - 728860  
LOT 5 - MAP 12917

ASSESSMENT PAR NO  
595-410-05 SUB ID 01 - 16

CHAPALA AT SALT CREEK - PHASE III  
DOC 94 - 140192  
PAR 4 - PM17321

ASSESSMENT PAR NO  
595-410-20 SUB ID 01 - 17

CHAPALA AT SALT CREEK - PHASE I  
DOC 92 - 776083  
LOT 2 - MAP 12917

ASSESSMENT PAR NO  
595-410-02 SUB ID 01 - 25

CHAPALA AT SALT CREEK PHASE 5  
DOC 94 - 631765 & 94 - 719099  
LOT 4 - MAP 12917

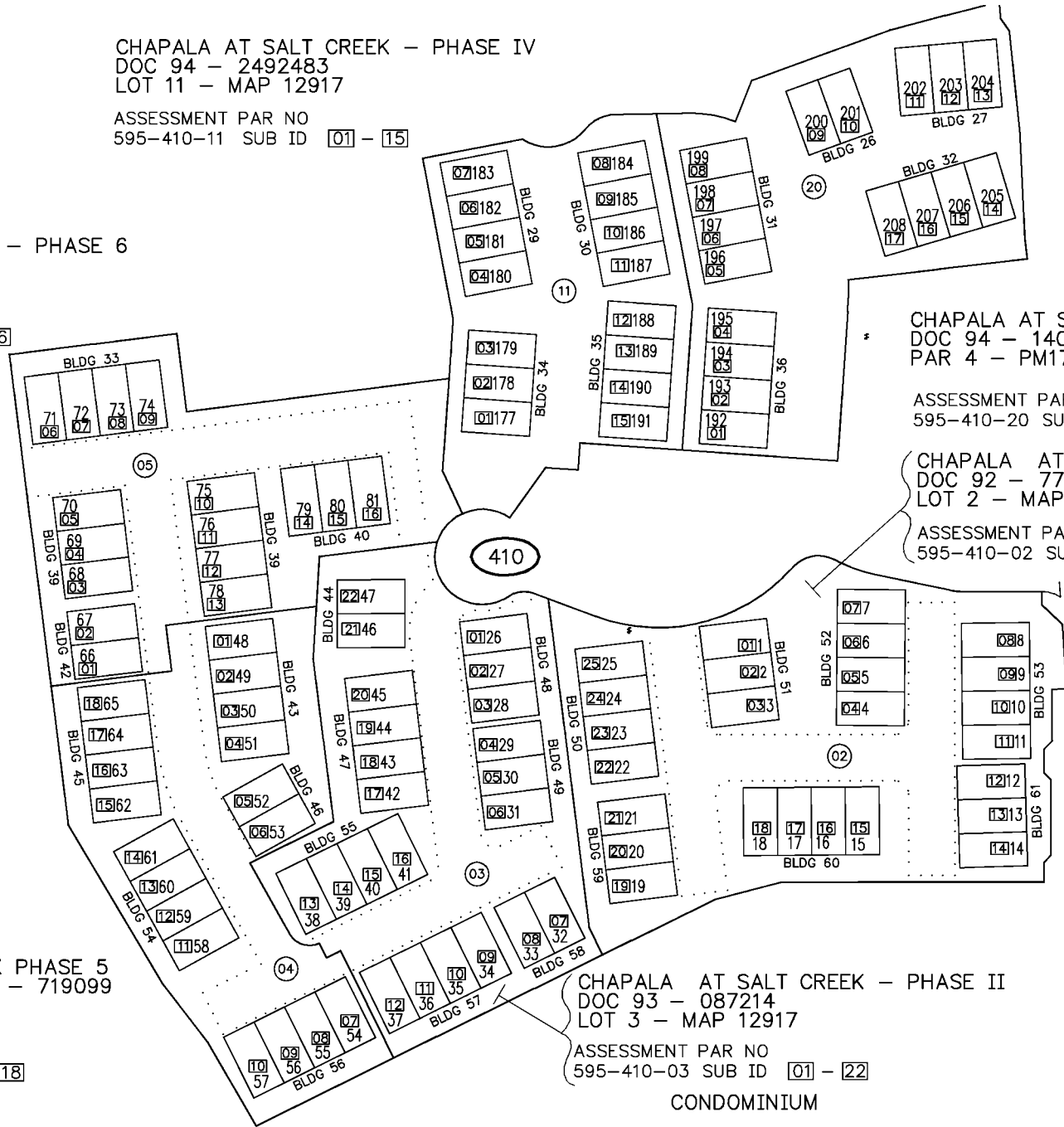
ASSESSMENT PAR NO  
595-410-04 SUB ID 01 - 18

CHAPALA AT SALT CREEK - PHASE II  
DOC 93 - 087214  
LOT 3 - MAP 12917

ASSESSMENT PAR NO  
595-410-03 SUB ID 01 - 22

CONDOMINIUM

SAN DIEGO COUNTY ASSESSOR'S MAP  
595-41  
SHT 2  
1" = 80'  
Drawn: 07/22/93 By: AAG



MT MIGUEL RD

THIS MAP WAS PREPARED FOR ASSESSMENT PURPOSES ONLY. NO LIABILITY IS ASSUMED FOR THE ACCURACY OF THE DATA SHOWN. ASSESSOR'S PARCELS MAY NOT COMPLY WITH LOCAL SUBDIVISION OR BUILDING ORDINANCES.

SAN DIEGO COUNTY ASSESSOR'S MAP

595-41  
SHT 3  
1" = 80'

Drawn: 12/12/97 By: NHC

CHAPALA AT SALT CREEK - PHASE 9  
DOC 96 - 403595  
PM17736\*PAR 1

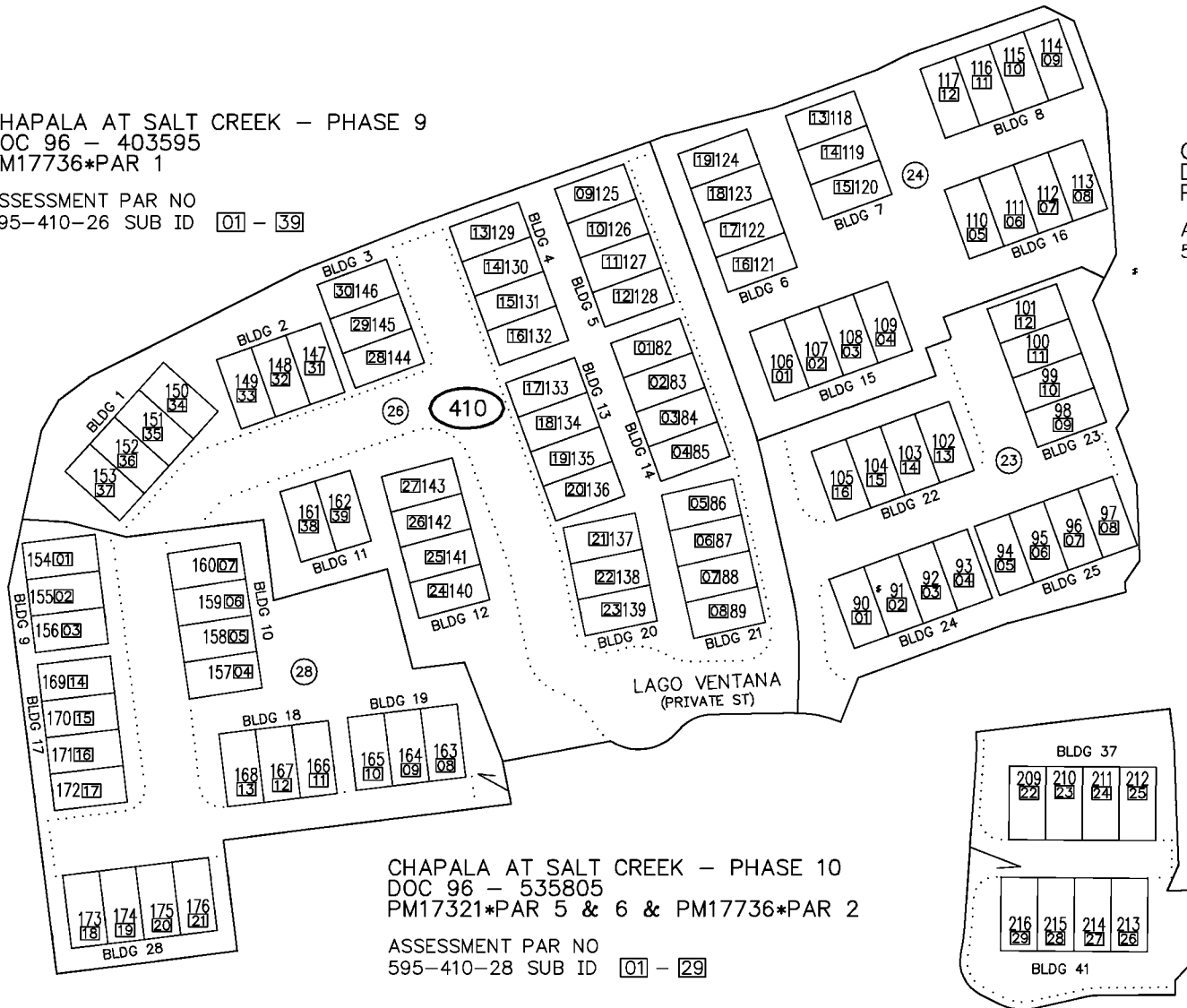
ASSESSMENT PAR NO  
595-410-26 SUB ID 01 - 39

CHAPALA AT SALT CREEK - PHASE 8  
DOC 95 - 474281  
PM17584\*PAR 2

ASSESSMENT PAR NO  
595-410-24 SUB ID 01 - 19

CHAPALA AT SALT CREEK - PHASE 7  
DOC 95 - 420712  
PM17584\*PAR 1

ASSESSMENT PAR NO  
595-410-23 SUB ID 01 - 16

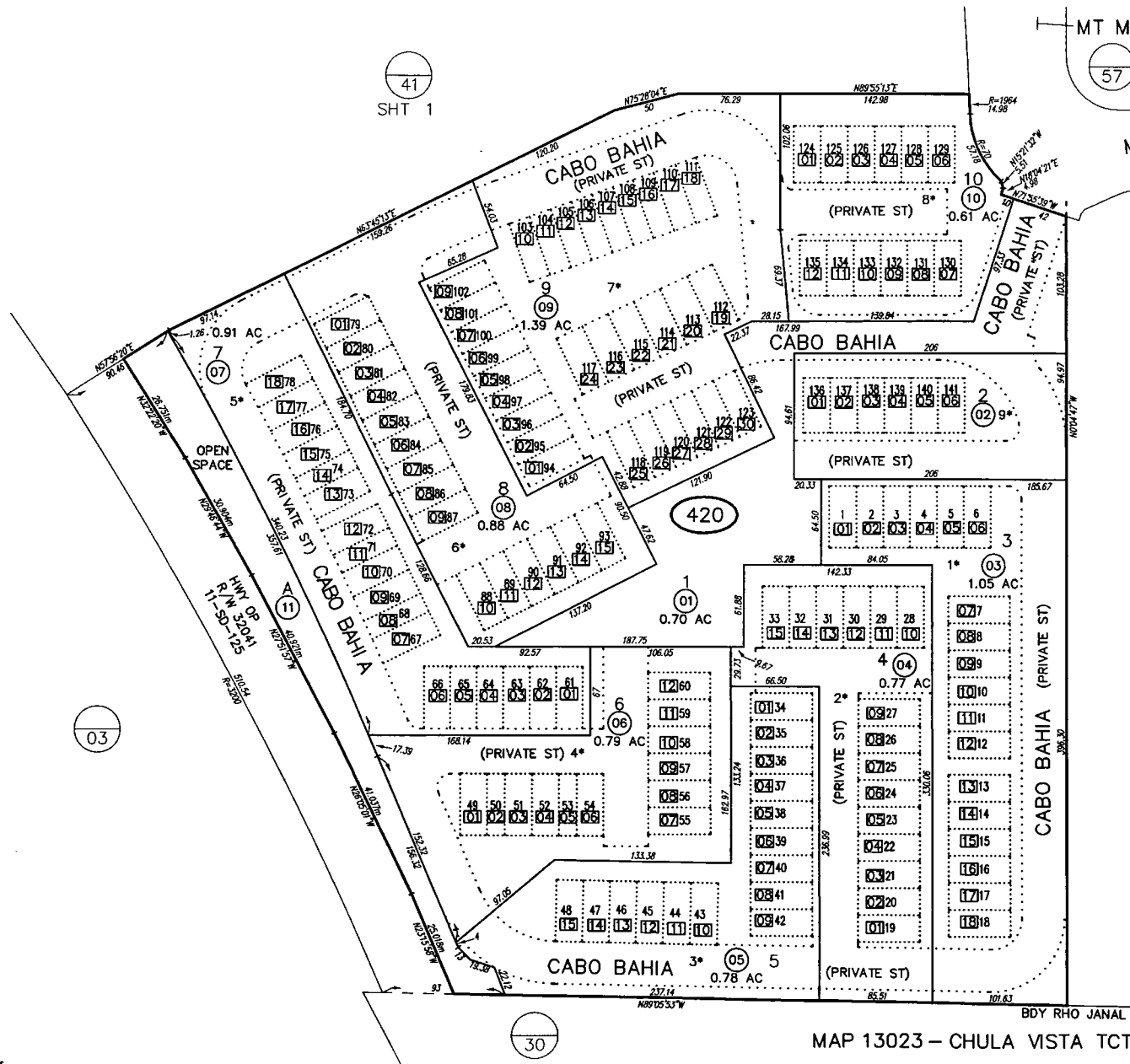


CHAPALA AT SALT CREEK - PHASE 10  
DOC 96 - 535805  
PM17321\*PAR 5 & 6 & PM17736\*PAR 2

ASSESSMENT PAR NO  
595-410-28 SUB ID 01 - 29

CONDOMINIUM

THIS MAP WAS PREPARED FOR ASSESSMENT PURPOSES ONLY. NO LIABILITY IS ASSUMED FOR THE ACCURACY OF THE DATA SHOWN. ASSESSOR'S PARCELS MAY NOT COMPLY WITH LOCAL SUBDIVISION OR BUILDING ORDINANCES.



MT MIGUEL RD  
MACKENZIE CREEK RD

SAN DIEGO COUNTY ASSESSOR'S MAP  
955-42  
1" = 80'  
9/4/2003 JGD  
Drawn: 12/12/97 By: MHC From: 595-030

CHANGES				
BLK	PRIOR APN	NEW APN	IR	OUT NO.
420		01 THRU 11	94	5
		03	CONDO	94 538
		04	CONDO	94 609
		05	CONDO	95 524 CC
		06	CONDO	95 543 CC
		07	CONDO	95 606
		08	CONDO	96 546
		09	CONDO	96 587
		10	CONDO	97 585
		02	CONDO	1997 620
		11	SAME & HWY OP	04 4708

- 1\* CONDO CABO AT SALT CREEK 1 - PHASE 1 DOC93-197430
- 2\* CONDO CABO AT SALT CREEK 1 - PHASE 2 DOC93-811889
- 3\* CONDO CABO AT SALT CREEK 1 - PHASE 3 DOC94-074838
- 4\* CONDO CABO AT SALT CREEK 1 - PHASE 4 DOC94-238805 & DOC94-283397
- 5\* CONDO CABO AT SALT CREEK 1 - PHASE 5 DOC94-412827
- 6\* CONDO CABO AT SALT CREEK 1 - PHASE 6 DOC94-470035 & DOC94-615149 & DOC95-071552
- 7\* CONDO CABO AT SALT CREEK 1 - PHASE 7 DOC94-727055
- 8\* CONDO CABO AT SALT CREEK 1 - PHASE 8 DOC95-083619
- 9\* CONDO CABO AT SALT CREEK 1 - PHASE 9 DOC95-345725 & DOC97-005518

MAP 13023 - CHULA VISTA TCT NO 91-01 SALT CREEK I

THIS MAP WAS PREPARED FOR ASSESSMENT PURPOSES ONLY. NO LIABILITY IS ASSUMED FOR THE ACCURACY OF THE DATA SHOWN. ASSESSOR'S PARCELS MAY NOT COMPLY WITH LOCAL SUBDIVISION OR BUILDING ORDINANCES.

SAN DIEGO COUNTY ASSESSOR'S MAP

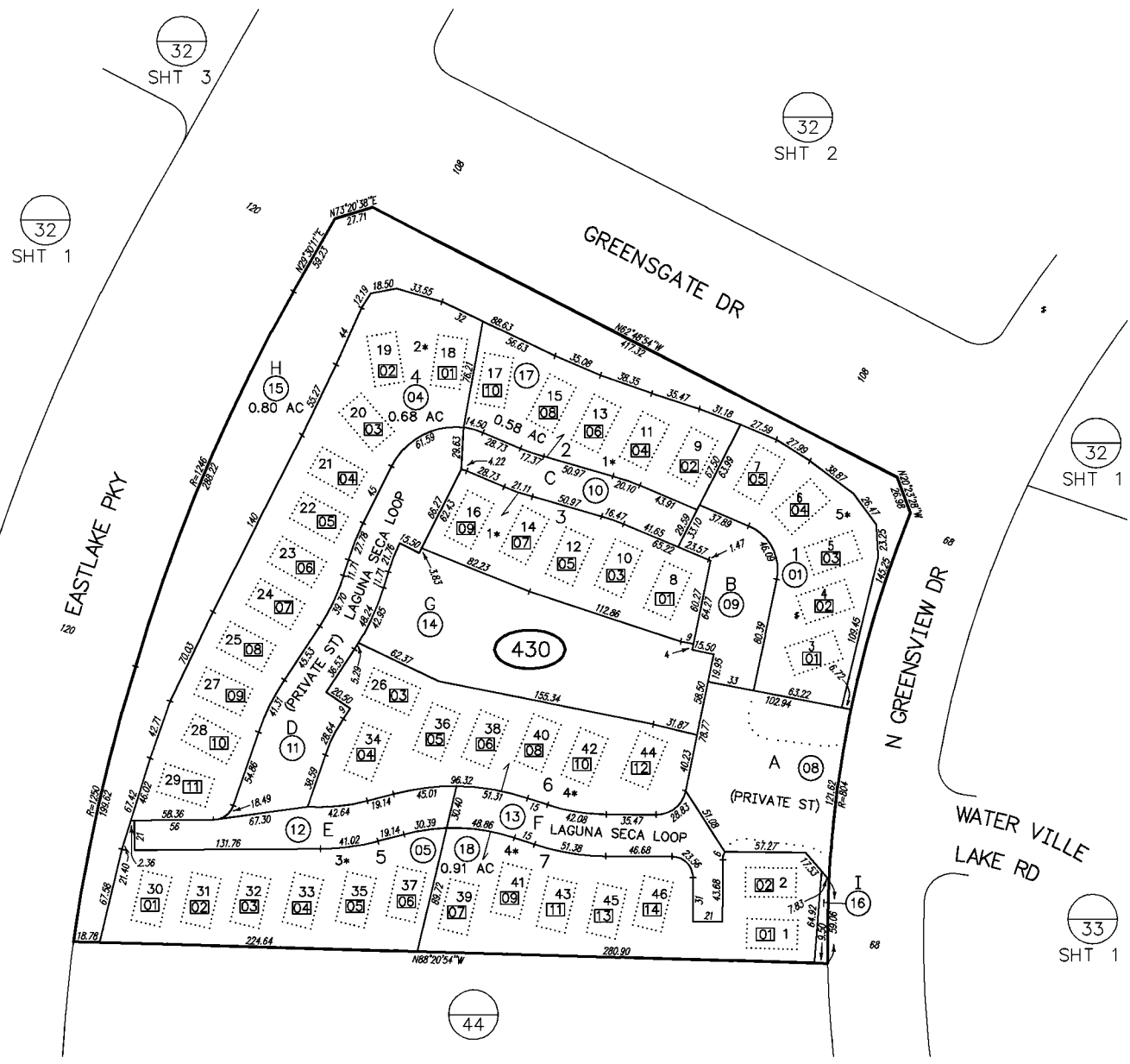
595-43

1" = 80'

Drawn: 08/25/93 By: RMB From: 595-330

**CHANGES**

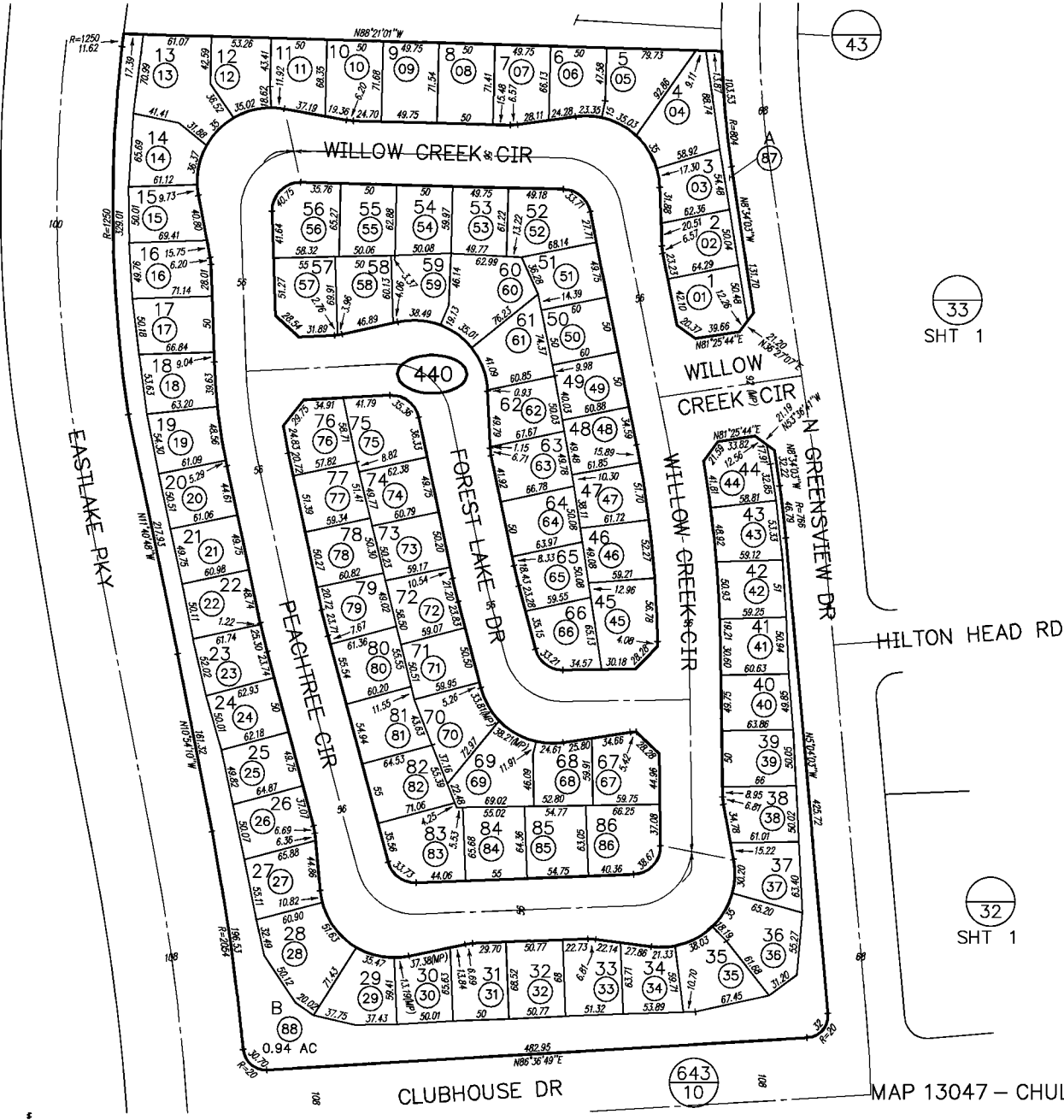
BLK	PRIOR APN	NEW APN	YR	CUT NO.
430		01 THRU 16	94	25
	04	CONDO	94	602
	02 & 03	17 & CONDO	94	607
	06 & 07	18 & CONDO	95	528 CC
	05	CONDO	95	529 CC
	15	SAME & B/L CHANGE	95	4690
	01	CONDO	96	619



- 1\* CONDO CHAMPIONSHIP CLASSICS I AT EASTLAKE GREENS - PHASE 1 DOC 93-691029
- 2\* CONDO CHAMPIONSHIP CLASSICS I AT EASTLAKE GREENS - PHASE 2 DOC 93-791437
- 3\* CONDO CHAMPIONSHIP CLASSICS I AT EASTLAKE GREENS - PHASE 3 DOC 93-799697
- 4\* CONDO CHAMPIONSHIP CLASSICS I AT EASTLAKE GREENS - PHASE 4 DOC 93-799700
- 5\* CONDO CHAMPIONSHIP CLASSICS I AT EASTLAKE GREENS - PHASE 11 DOC 95-502576

MAP 13043 - CHULA VISTA TCT NO 92-03

THIS MAP WAS PREPARED FOR ASSESSMENT PURPOSES ONLY. NO LIABILITY IS ASSUMED FOR THE ACCURACY OF THE DATA SHOWN. ASSESSOR'S PARCELS MAY NOT COMPLY WITH LOCAL SUBDIVISION OR BUILDING ORDINANCES.



SAN DIEGO COUNTY ASSESSOR'S MAP

595 - 44

1" = 100'

Drawn: 10/15/93 By: RMB From: 585-330

**CHANGES**

BLK.	PRIOR APN	NEW APN	YR	CUT NO.
440		01 THRU 88	94	29

THIS MAP WAS PREPARED FOR ASSESSMENT PURPOSES ONLY. NO LIABILITY IS ASSUMED FOR THE ACCURACY OF THE DATA SHOWN. ASSESSOR'S PARCELS MAY NOT COMPLY WITH LOCAL SUBDIVISION OR BUILDING ORDINANCES.

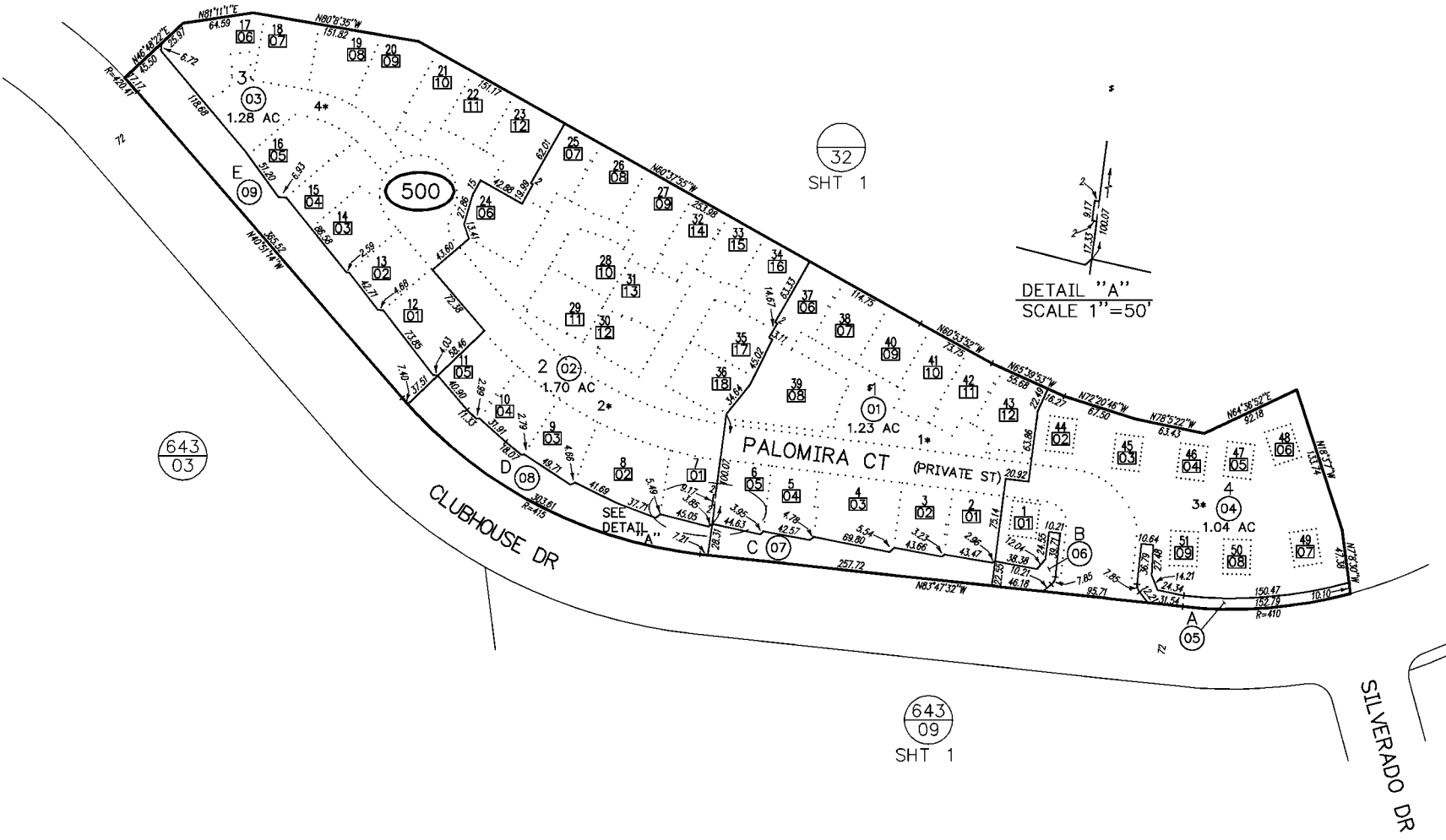
SAN DIEGO COUNTY ASSESSOR'S MAP  
595 - 50

1" = 100'  
10/01/98 JGRO  
Drawn: 03/14/96 By: JHH From: 595-320

**CHANGES**

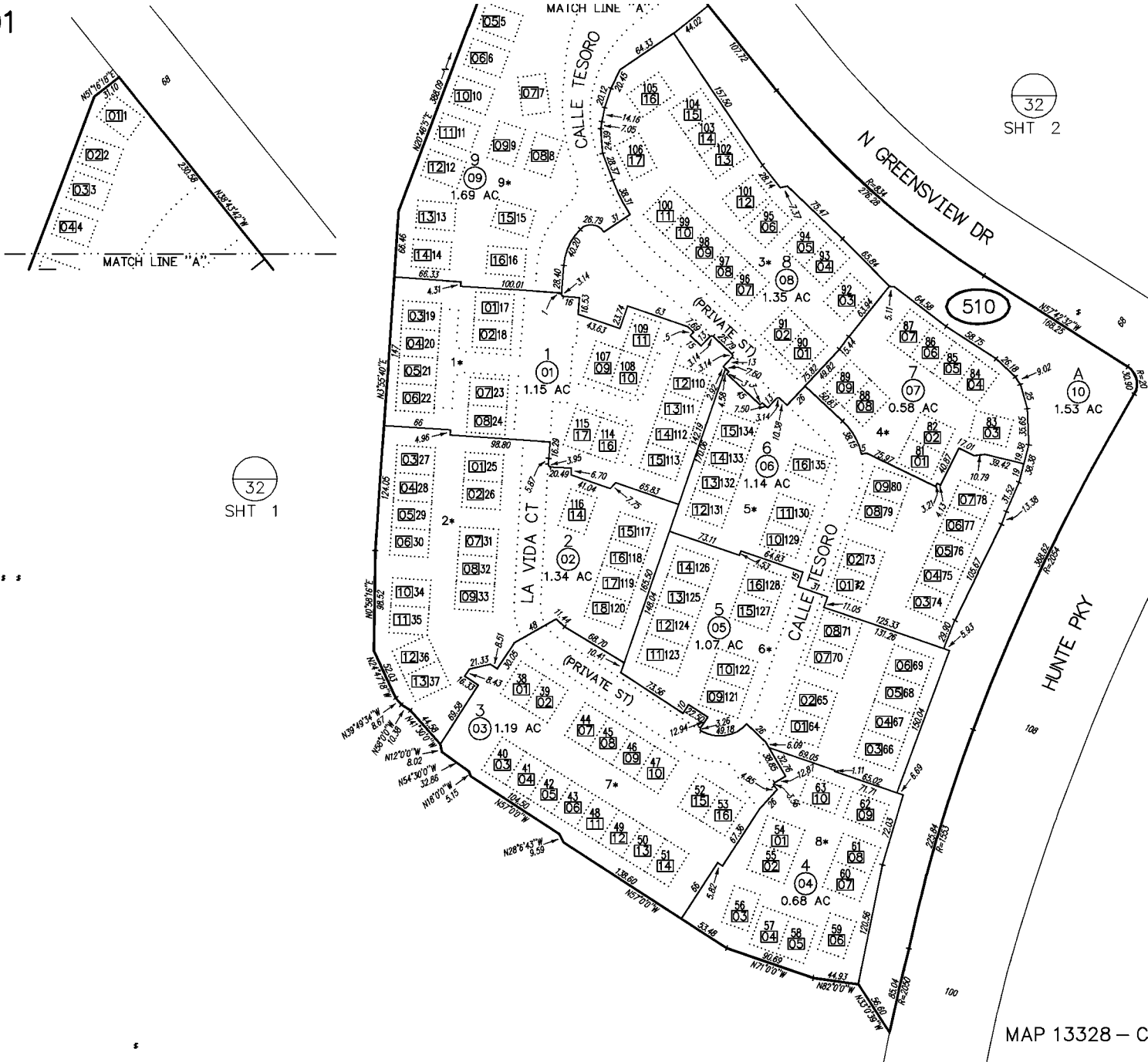
BLK	PRIOR APN	NEW APN	YR	CUT NO.
500		01 THRU 09	96	62
	01	CONDO	96	638
	02	CONDO	97	556
	04	CONDO	97	567
	03	CONDO	98	504 RC

- 1\* CONDO  
PALOMIRA-PHASE 1  
DOC 96-071026
- 2\* CONDO  
PALOMIRA-PHASE 2  
DOC 96-127922
- 3\* CONDO  
PALOMIRA-PHASE 3  
DOC96-257430
- 4\* CONDO  
PALOMIRA-PHASE 4  
DOC96-539325



MAP 13254 - CHULA VISTA TCT 95-05 EASTLAKE GREENS UNIT NO 28

THIS MAP WAS PREPARED FOR ASSESSMENT PURPOSES ONLY. NO LIABILITY IS ASSUMED FOR THE ACCURACY OF THE DATA SHOWN. ASSESSOR'S PARCELS MAY NOT COMPLY WITH LOCAL SUBDIVISION OR BUILDING ORDINANCES.



32  
SHT 1

32  
SHT 2

643  
29  
SHT 1

SAN DIEGO COUNTY ASSESSOR'S MAP  
595 - 51

1" = 100'  
10/7/99 JK  
Drawn: 08-05-96 By: RMB From: 595-321

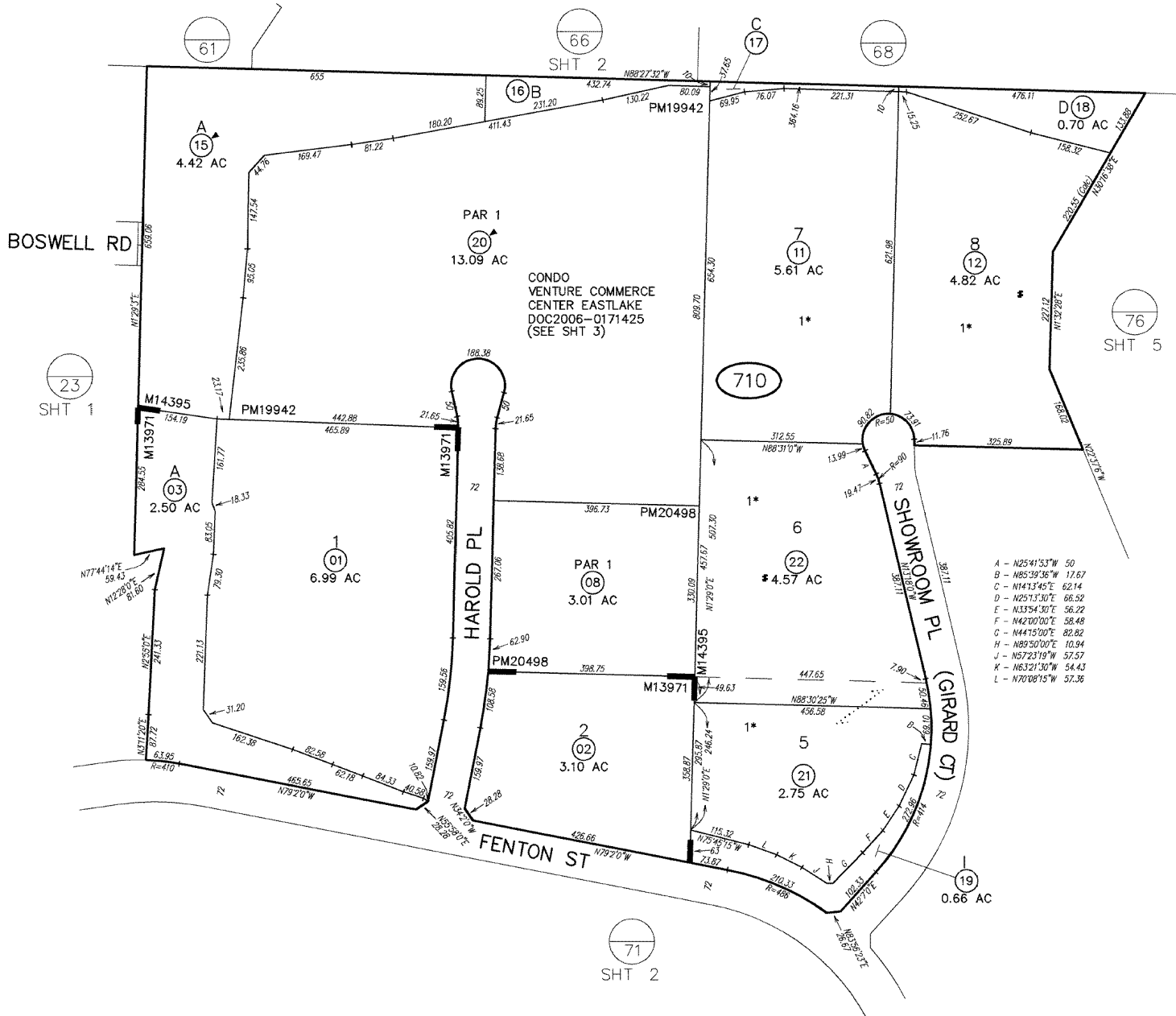
CHANGES				
BLK	PRIOR APN	NEW APN	YR	CUT NO.
510		01 THRU 10	97	20
	01	CONDO	97	580
	02	CONDO	97	587
	08	CONDO	98	557 CC
	07	CONDO	98	588
	06	CONDO	99	504 CC
	05	CONDO	99	557 CC
	3	CONDO	99	685 CC
	4	CONDO	99	691 CC
	9	CONDO	99	705 CC

- 1\* CONDO  
LA VIDA-PHASE 1  
DOC96-280236
- 2\* CONDO  
LA VIDA-PHASE 2  
DOC96-342854
- 3\* CONDO  
LA VIDA-PHASE 3  
DOC97-131078
- 4\* CONDO  
LA VIDA-PHASE 4  
DOC97-528592
- 5\* CONDO  
LA VIDA AT  
EASTLAKE GREENS  
PHASE 5  
DOC97-375485
- 6\* CONDO  
LA VIDA AT  
EASTLAKE GREENS  
PHASE 6  
DOC97-423826
- 7\* CONDO  
LA VIDA AT  
EASTLAKE GREENS  
PHASE 7  
DOC98-354268
- 8\* CONDO  
LA VIDA AT  
EASTLAKE GREENS  
PHASE 8  
DOC97-529183
- 9\* CONDO  
LA VIDA AT  
EASTLAKE GREENS  
PHASE 9  
DOC98-426002

MAP 13328 - CHULA VISTA TCT NO 95-04 UNIT NO 22

THIS MAP WAS PREPARED FOR ASSESSMENT PURPOSES ONLY. NO LIABILITY IS ASSUMED FOR THE ACCURACY OF THE DATA SHOWN. ASSESSOR'S PARCELS MAY NOT COMPLY WITH LOCAL SUBDIVISION OR BUILDING ORDINANCES.

01



- A - N25°41'53"W 50
- B - N85°39'36"W 17.67
- C - N14°33'45"E 62.14
- D - N25°13'30"E 66.52
- E - N33°54'30"E 56.22
- F - N42°00'00"E 58.48
- G - N44°55'00"E 82.82
- H - N89°50'00"E 10.94
- J - N57°23'19"W 57.57
- K - N63°21'30"W 54.43
- L - N70°00'15"W 57.36

SAN DIEGO COUNTY ASSESSOR'S MAP  
 595-71  
 SHT 1 OF 4  
 1" = 200'  
 10/30/08 DEP  
 Drawn: 7/11/00 By: JGR From: 595-080

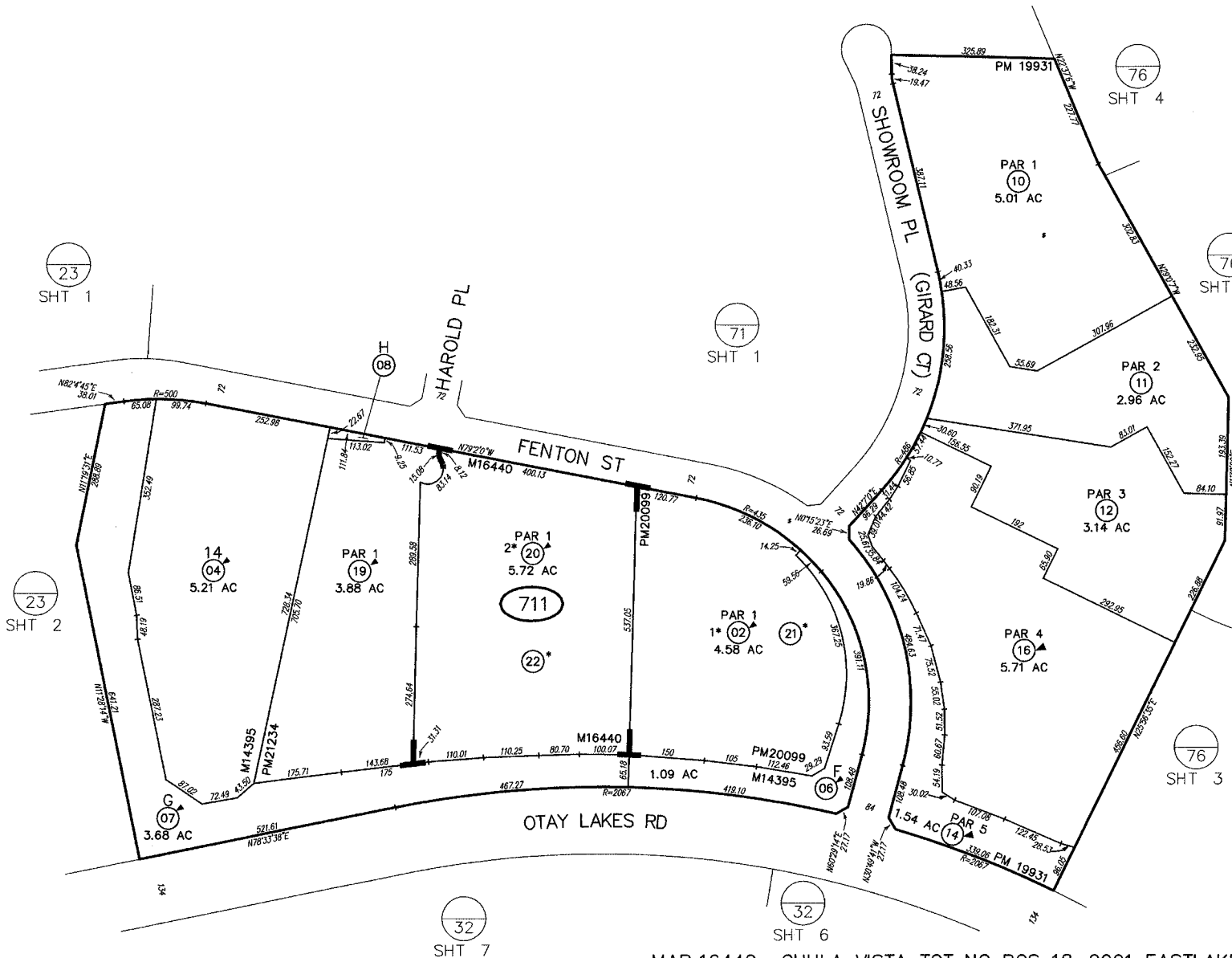
CHANGES					
BLK	PRIOR APN	NEW APN	YR	CUT NO.	
710					
	4	5 THRU 19	03	25	
	13 & 14	POP-711-09	06	1222	
	05 THRU 07	SAME & ST. CLSD	06	5565	
	05 THRU 07	20 & CONDO	07	564	
	9 & 10	21 & 22	09	1575	

1\* CTRL #8908  
 TPM NO. 06-06 (WAIVED)

MAP 14395 - CHULA VISTA TCT NO 00-02 EASTLAKE BUSINESS CENTER II, PHASE 2  
 MAP 13971 - CHULA VISTA TCT NO 00-02 EASTLAKE BUSINESS CENTER II, PHASE 1

THIS MAP WAS PREPARED FOR ASSESSMENT PURPOSES ONLY. NO LIABILITY IS ASSUMED FOR THE ACCURACY OF THE DATA SHOWN. ASSESSOR'S PARCELS MAY NOT COMPLY WITH LOCAL SUBDIVISION OR BUILDING ORDINANCES.

01



SAN DIEGO COUNTY ASSESSOR'S MAP

595-71  
SHT 2 OF 5

1" = 200'  
12/18/2021 CS

Drawn: 09/02/02 By: JAM From: 595-710

**CHANGES**

BLK	PRIOR APN	NEW APN	YR	CUT NO
711		01 THRU 06	03	25
	01 & -70-13 & 14	09	06	1222
VOID	05 & 09	10 THRU 15	07	1141
	05 & 09	10 THRU 15	07	1141
	13 & 15	16	07	1489
	02	SAME & CONDO	08	564 CC
	03	17 & 18	08	1081
	17 & 18	19 & 20	16	1306
	-02-03 & -02-04	-02-22 THRU -02-25 & 21	20	584
	20	20 SIDS & 22	22	552

\* COMMON AREA

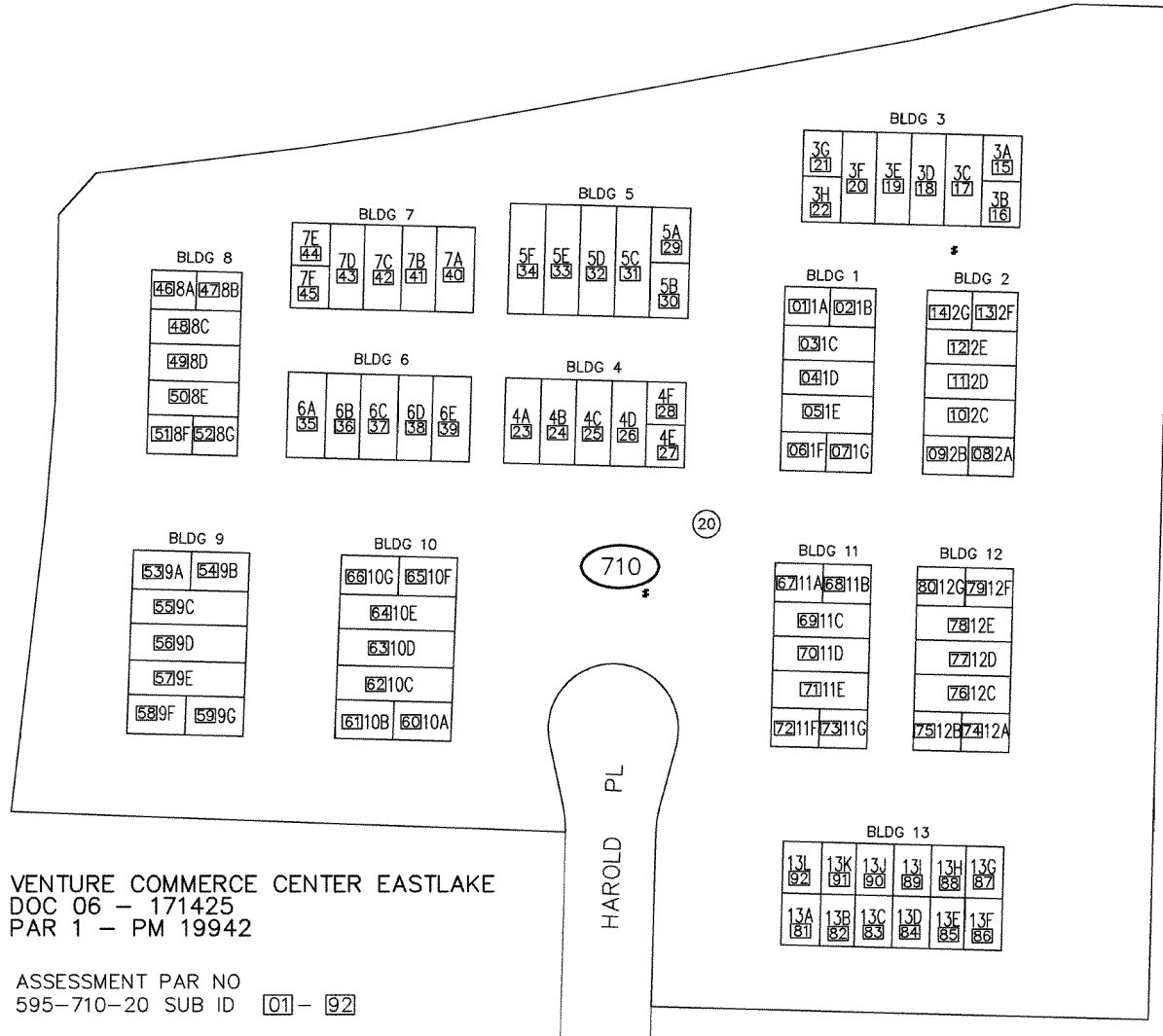
1\* CONDO  
OTAY LAKES MEDICAL CONDO DEV  
DOC2007-0056834  
DOC2019-0574612  
(SEE SHT 4)

2\* CONDO  
EASTLAKE PARK PLACE  
DOC2021-0341122  
(SEE SHT 5)

MAP 16440 - CHULA VISTA TCT NO PCS 18-0001 EASTLAKE PARK PLACE  
MAP 14395 - CHULA VISTA TCT NO 00-02 EASTLAKE BUSINESS CENTER II, PHASE 2

THIS MAP WAS PREPARED FOR ASSESSMENT PURPOSES ONLY. NO LIABILITY IS ASSUMED FOR THE ACCURACY OF THE DATA SHOWN. ASSESSOR'S PARCELS MAY NOT COMPLY WITH LOCAL SUBDIVISION OR BUILDING ORDINANCES.

SAN DIEGO COUNTY ASSESSOR'S MAP  
595-71  
SHT 3  
1" = 100'  
Drawn: 9/1/06 By: JGR0



VENTURE COMMERCE CENTER EASTLAKE  
DOC 06 - 171425  
PAR 1 - PM 19942

ASSESSMENT PAR NO  
595-710-20 SUB ID 01 - 92

CONDOMINIUM

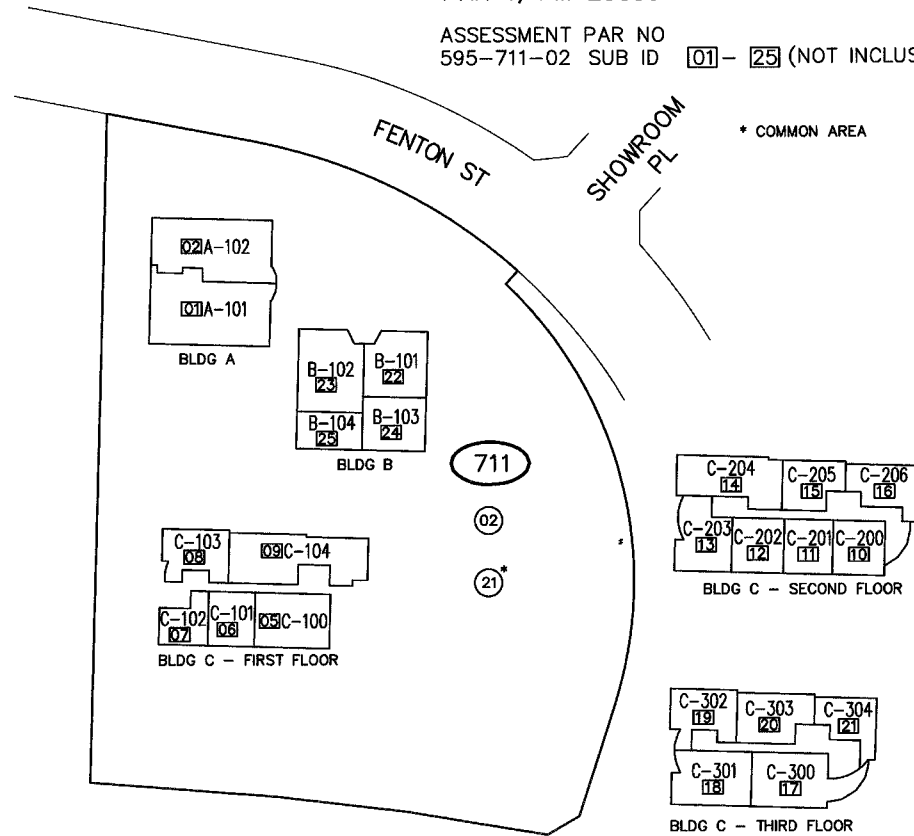
THIS MAP WAS PREPARED FOR ASSESSMENT PURPOSES ONLY. NO LIABILITY IS ASSUMED FOR THE ACCURACY OF THE DATA SHOWN. ASSESSOR'S PARCELS MAY NOT COMPLY WITH LOCAL SUBDIVISION OR BUILDING ORDINANCES.

01

OTAY LAKES MEDICAL CONDO DEV  
DOC 07-0056834  
DOC 19-0574612  
PAR 1, PM 20099

ASSESSMENT PAR NO  
595-711-02 SUB ID 01 - 25 (NOT INCLUSIVE)

SAN DIEGO COUNTY ASSESSOR'S MAP  
595-71  
SHT 4  
1" = 100'  
01/18/2020 CS  
Drawn: 06/20/07 By: MGS

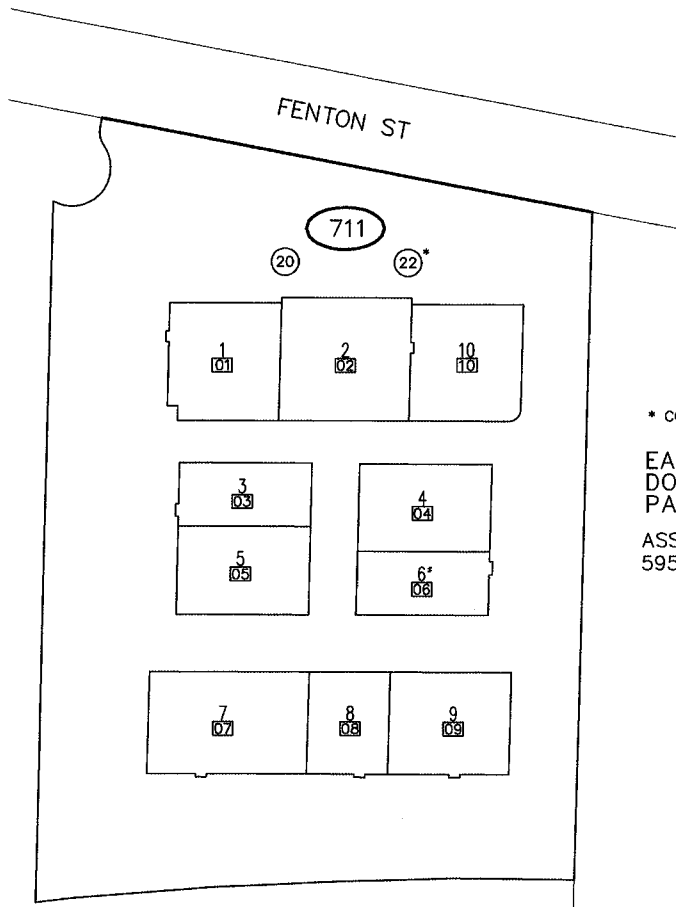


CONDOMINIUM

THIS MAP WAS PREPARED FOR ASSESSMENT PURPOSES ONLY. NO LIABILITY IS ASSUMED FOR THE ACCURACY OF THE DATA SHOWN. ASSESSOR'S PARCELS MAY NOT COMPLY WITH LOCAL SUBDIVISION OR BUILDING ORDINANCES.

01

SAN DIEGO COUNTY ASSESSOR'S MAP  
595-71  
SHT 5  
1" = 100'  
Drawn: 12/20/2021 By: SORIANO



\* COMMON AREA

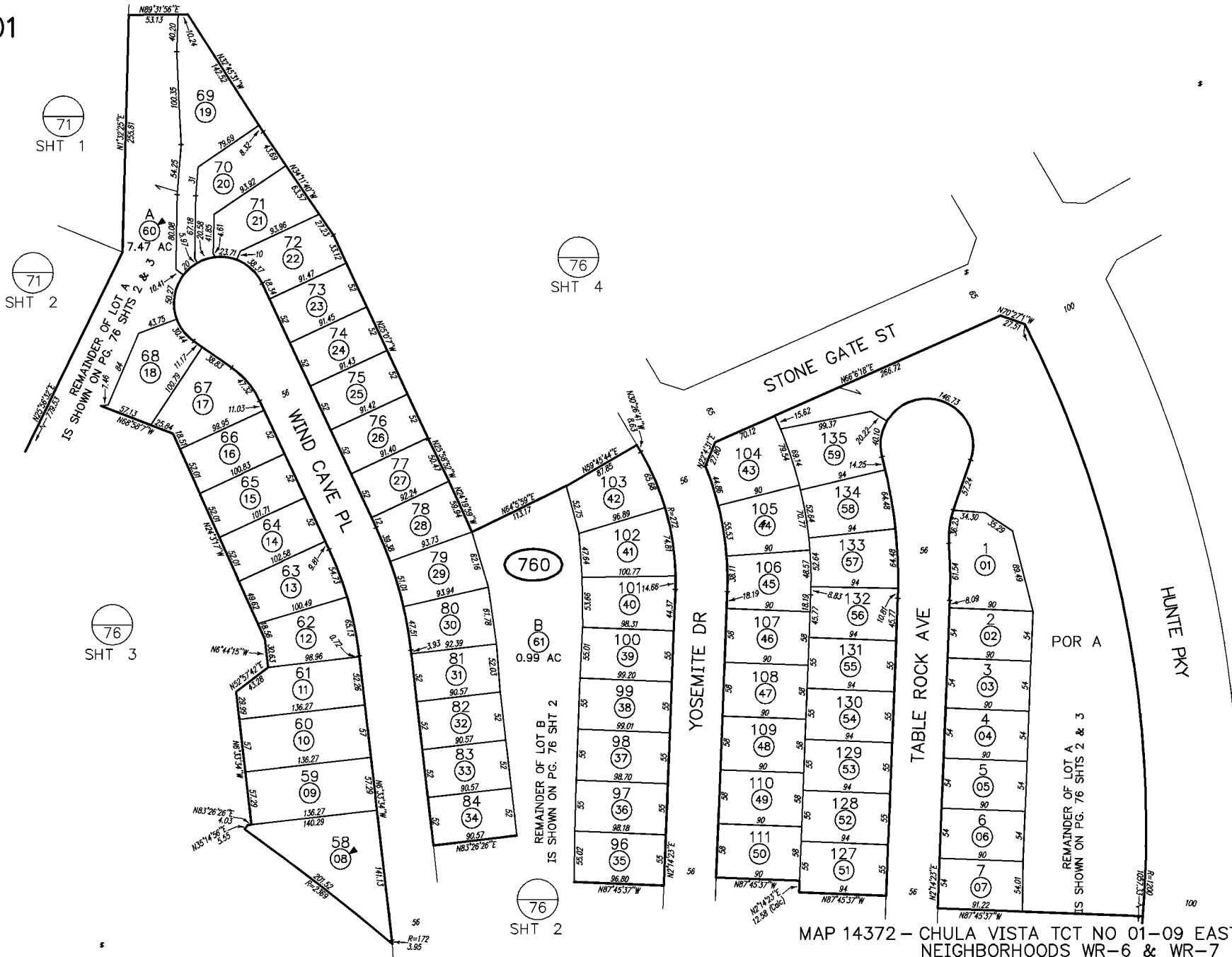
EASTLAKE PARK PLACE  
DOC 2021-034122  
PAR 1, MAP 16440

ASSESSMENT PAR NO  
595-711-20 SUB ID 01 - 10

CONDOMINIUM

THIS MAP WAS PREPARED FOR ASSESSMENT PURPOSES ONLY. NO LIABILITY IS ASSUMED FOR THE ACCURACY OF THE DATA SHOWN. ASSESSOR'S PARCELS MAY NOT COMPLY WITH LOCAL SUBDIVISION OR BUILDING ORDINANCES.

01



SAN DIEGO COUNTY ASSESSOR'S MAP

595-76  
SHT 1 OF 5  
1" = 100'

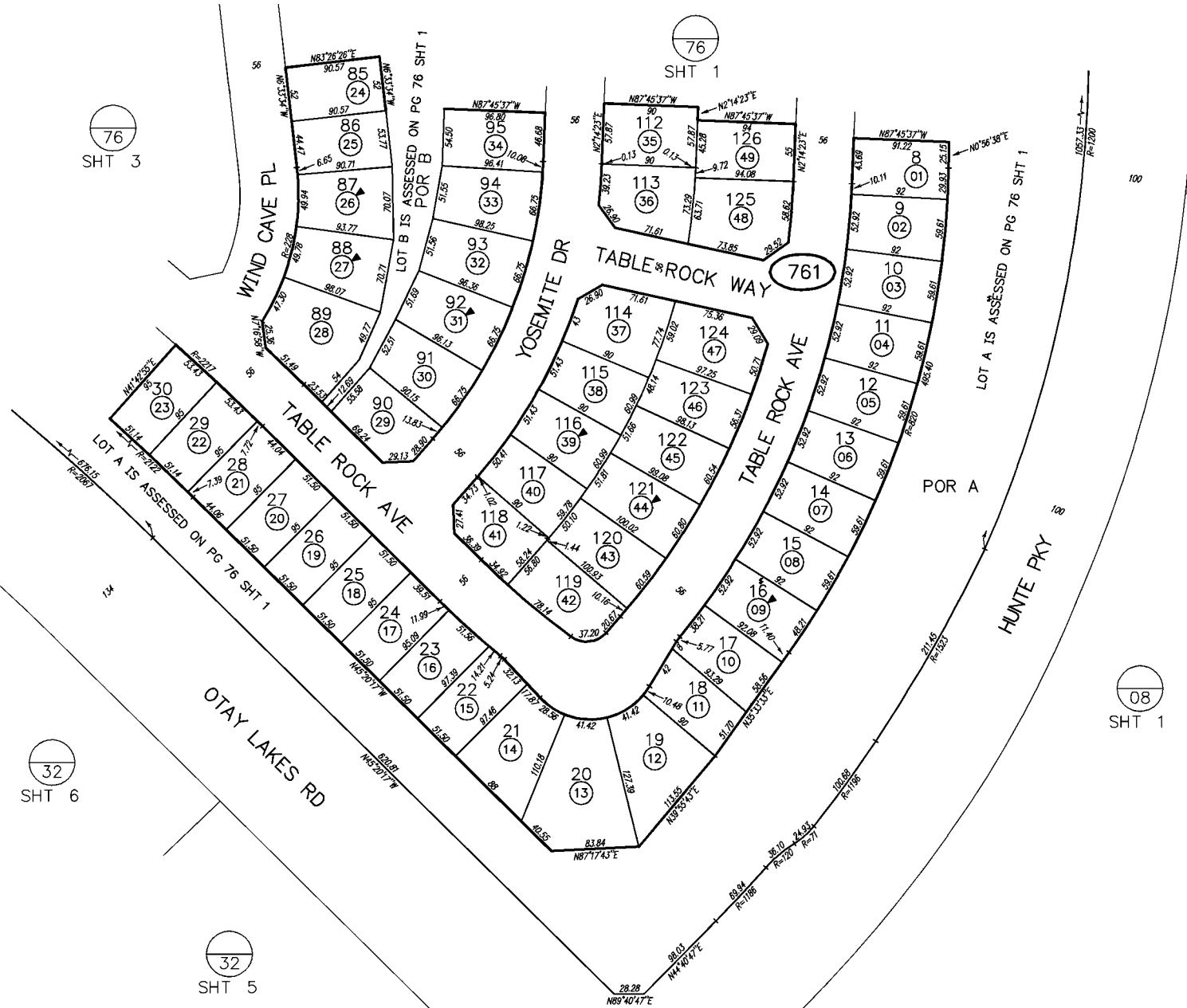
Drawn: 07/02/02 By: JAM From: 595-080

CHANGES				
BLK.	PRIOR APN	NEW APN	YR	CUT NO.
760		1 THRU 61	03	25

08  
SHT 1

MAP 14372 - CHULA VISTA TCT NO 01-09 EASTLAKE III-WOODS- NEIGHBORHOODS WR-6 & WR-7

THIS MAP WAS PREPARED FOR ASSESSMENT PURPOSES ONLY. NO LIABILITY IS ASSUMED FOR THE ACCURACY OF THE DATA SHOWN. ASSESSOR'S PARCELS MAY NOT COMPLY WITH LOCAL SUBDIVISION OR BUILDING ORDINANCES.



SAN DIEGO COUNTY ASSESSOR'S MAP

595-76  
SHT 2 OF 5

1" = 100'

Drawn: 07/02/02 By: JAM From: 595-080

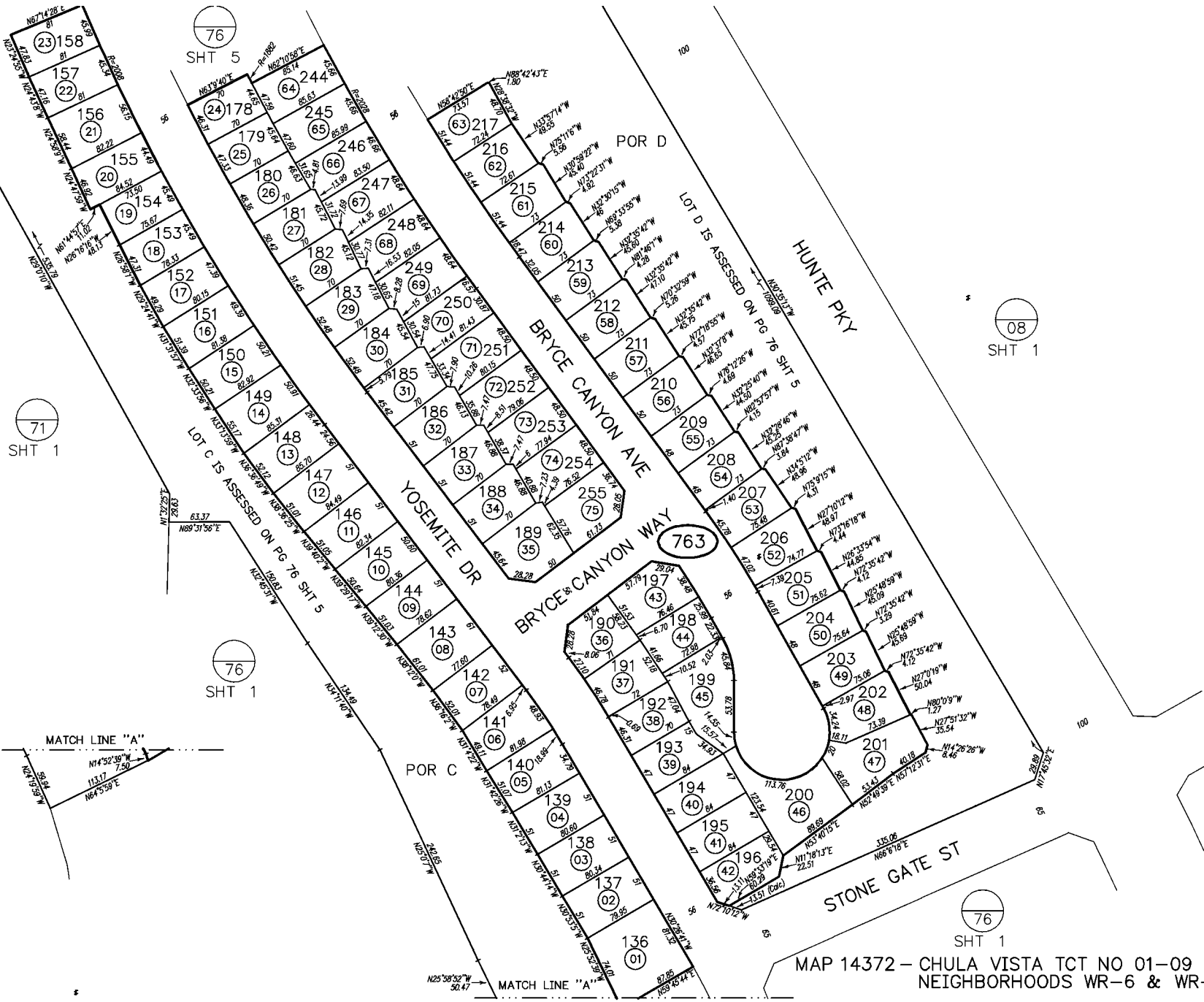
CHANGES				
BLK	PRIOR APN	NEW APN	YR	CUT NO.
761		1 THRU 49	03	25

MAP 14372 - CHULA VISTA TCT NO 01-09 EASTLAKE III - WOODS- NEIGHBORHOODS WR-6 & WR-7



THIS MAP WAS PREPARED FOR ASSESSMENT PURPOSES ONLY. NO LIABILITY IS ASSUMED FOR THE ACCURACY OF THE DATA SHOWN. ASSESSOR'S PARCELS MAY NOT COMPLY WITH LOCAL SUBDIVISION OR BUILDING ORDINANCES.

01



SAN DIEGO COUNTY ASSESSOR'S MAP

595-76  
SHT 4 OF 5  
1" = 100'

Drawn: 07/09/02 By: JAM From: 595-080

**CHANGES**

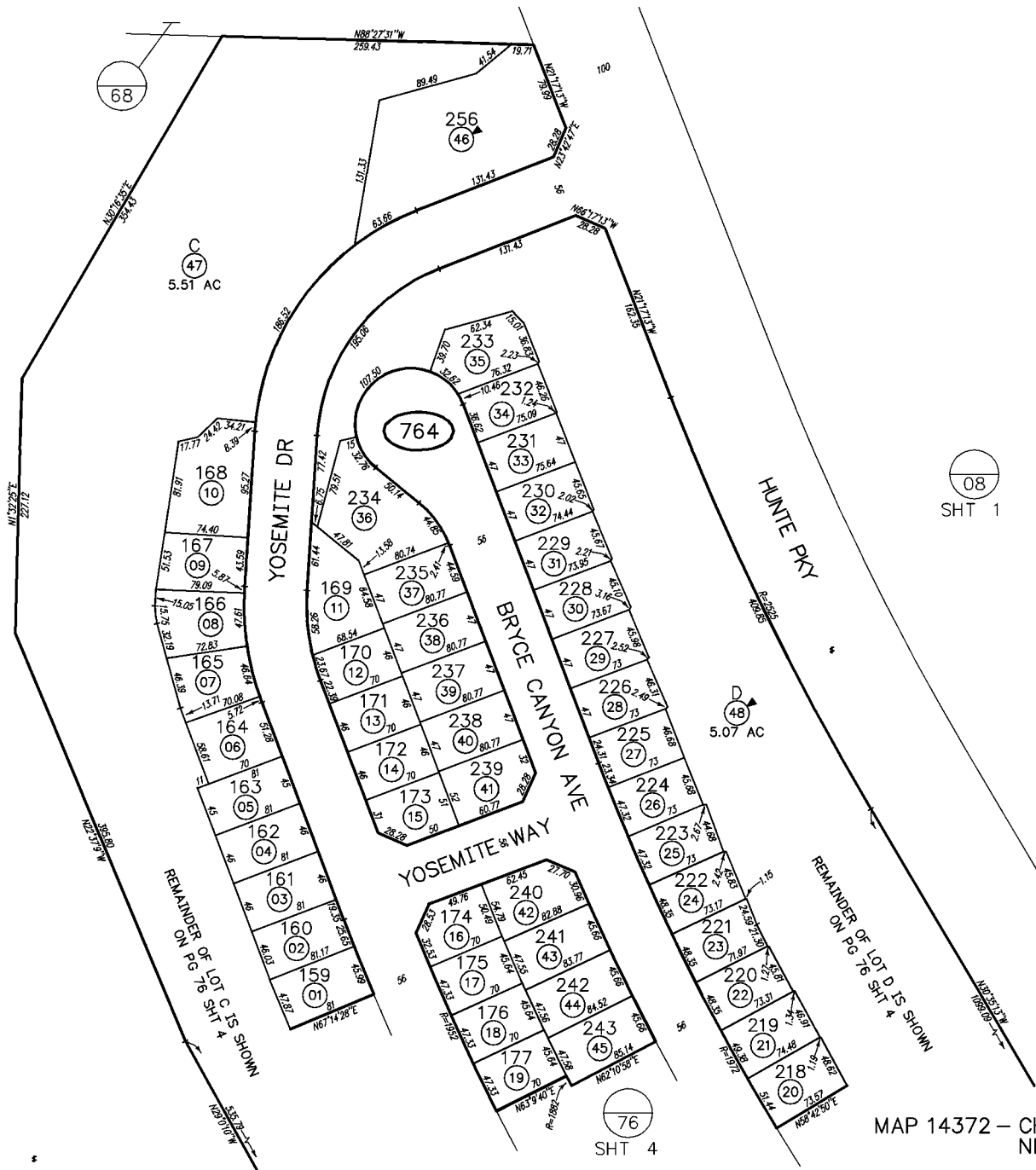
BLK	PRIOR APN	NEW APN	YR	CUT NO.
763		1 THRU 75	03	25

MAP 14372 - CHULA VISTA TCT NO 01-09 EASTLAKE III-WOODS-NEIGHBORHOODS WR-6 & WR-7

THIS MAP WAS PREPARED FOR ASSESSMENT PURPOSES ONLY. NO LIABILITY IS ASSUMED FOR THE ACCURACY OF THE DATA SHOWN. ASSESSOR'S PARCELS MAY NOT COMPLY WITH LOCAL SUBDIVISION OR BUILDING ORDINANCES.

01

(71)  
SHT 1



SAN DIEGO COUNTY ASSESSOR'S MAP

595-76  
SHT 5 OF 5

1" = 100'

Drawn: 07/09/02 By: JAM From: 595-080

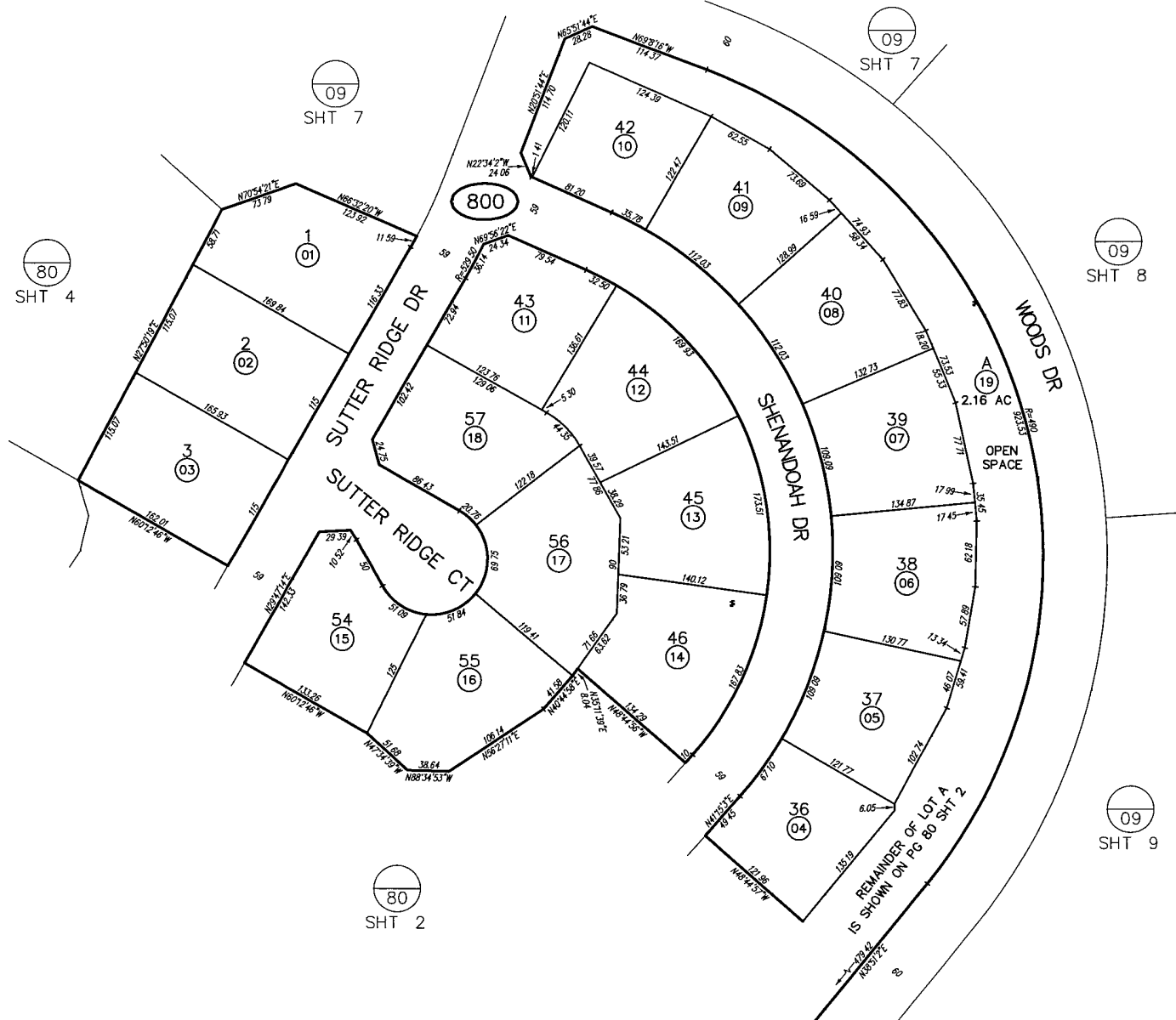
CHANGES				
BLK	PRIOR APN	NEW APN	YR	CUT NO.
764		1 THRU 48	03	25

MAP 14372 - CHULA VISTA TCT NO 01-09 EASTLAKE III-WOODS-NEIGHBORHOODS WR-6 & WR-7

07/18/2003 10:20 27 AM

[THIS MAP WAS PREPARED FOR ASSESSMENT PURPOSES ONLY. NO LIABILITY IS ASSUMED FOR THE ACCURACY OF THE DATA SHOWN. ASSESSOR'S PARCELS MAY NOT COMPLY WITH LOCAL SUBDIVISION OR BUILDING ORDINANCES.]

01



SAN DIEGO COUNTY ASSESSOR'S MAP  
 595-80  
 SHT 1 OF 6  
 1" = 100'

Drawn: 07/19/03 By: JAM From: 595-080

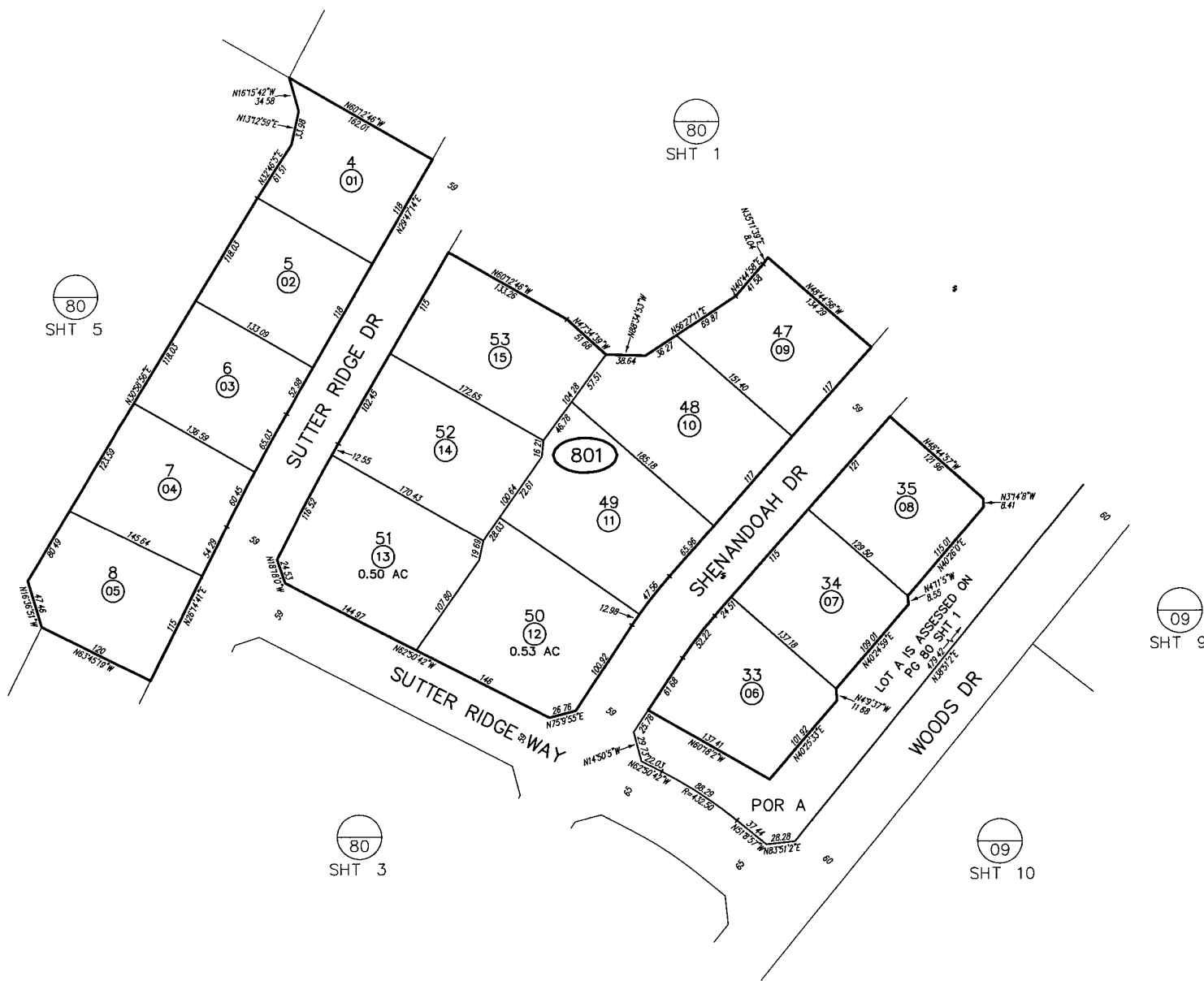
595-081  
595-082

CHANGES				
BLK	PRIOR APN	NEW APN	YR	CUT NO.
800		1 THRU 19	04	41

MAP 14579 - CHULA VISTA TCT NO 01-09 EASTLAKE III-WOODS-NEIGHBORHOODS WR-2, WR-5, & POR NEIGHBORHOOD WR-4

THIS MAP WAS PREPARED FOR ASSESSMENT PURPOSES ONLY. NO LIABILITY IS ASSUMED FOR THE ACCURACY OF THE DATA SHOWN. ASSESSOR'S PARCELS MAY NOT COMPLY WITH LOCAL SUBDIVISION OR BUILDING ORDINANCES.

01



SAN DIEGO COUNTY ASSESSOR'S MAP

595-80  
SHT 2 OF 6  
1" = 100'



Drawn 07/10/03 By: JAM From: 595-080  
595-081  
595-082

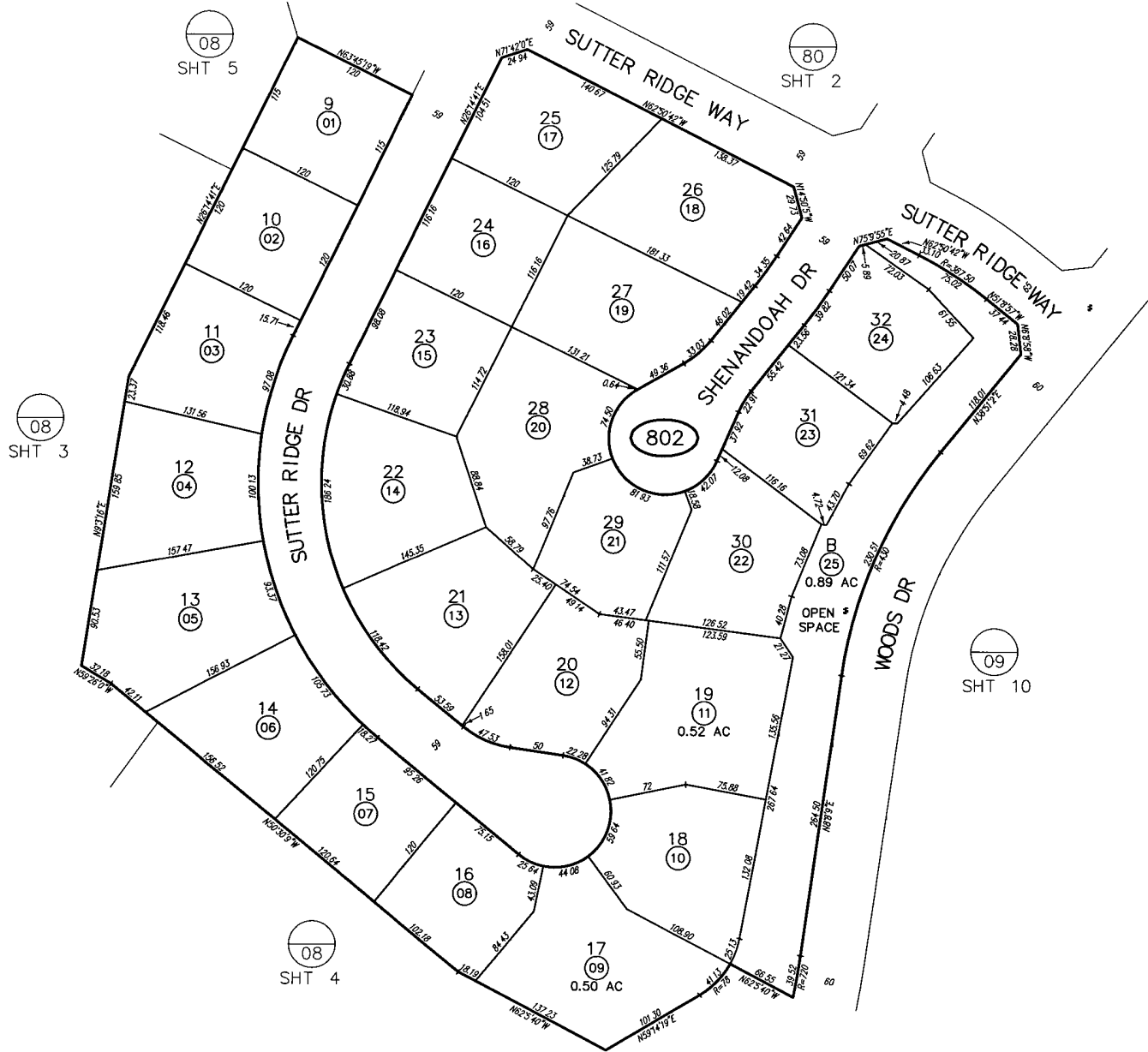
CHANGES				
BLK	PRIOR APN	NEW APN	YR	CUT NO.
801		1 THRU 15	04	41

MAP 14579 - CHULA VISTA TCT NO 01-09 EASTLAKE III-WOODS-NEIGHBORHOODS WR-2, WR-5, & POR NEIGHBORHOOD WR-4

07/18/2003 10:24:58 AM

THIS MAP WAS PREPARED FOR ASSESSMENT PURPOSES ONLY. NO LIABILITY IS ASSUMED FOR THE ACCURACY OF THE DATA SHOWN. ASSESSOR'S PARCELS MAY NOT COMPLY WITH LOCAL SUBDIVISION OR BUILDING ORDINANCES.

01



SAN DIEGO COUNTY ASSESSOR'S MAP

595-80  
SHT 3 OF 6

1" = 100'

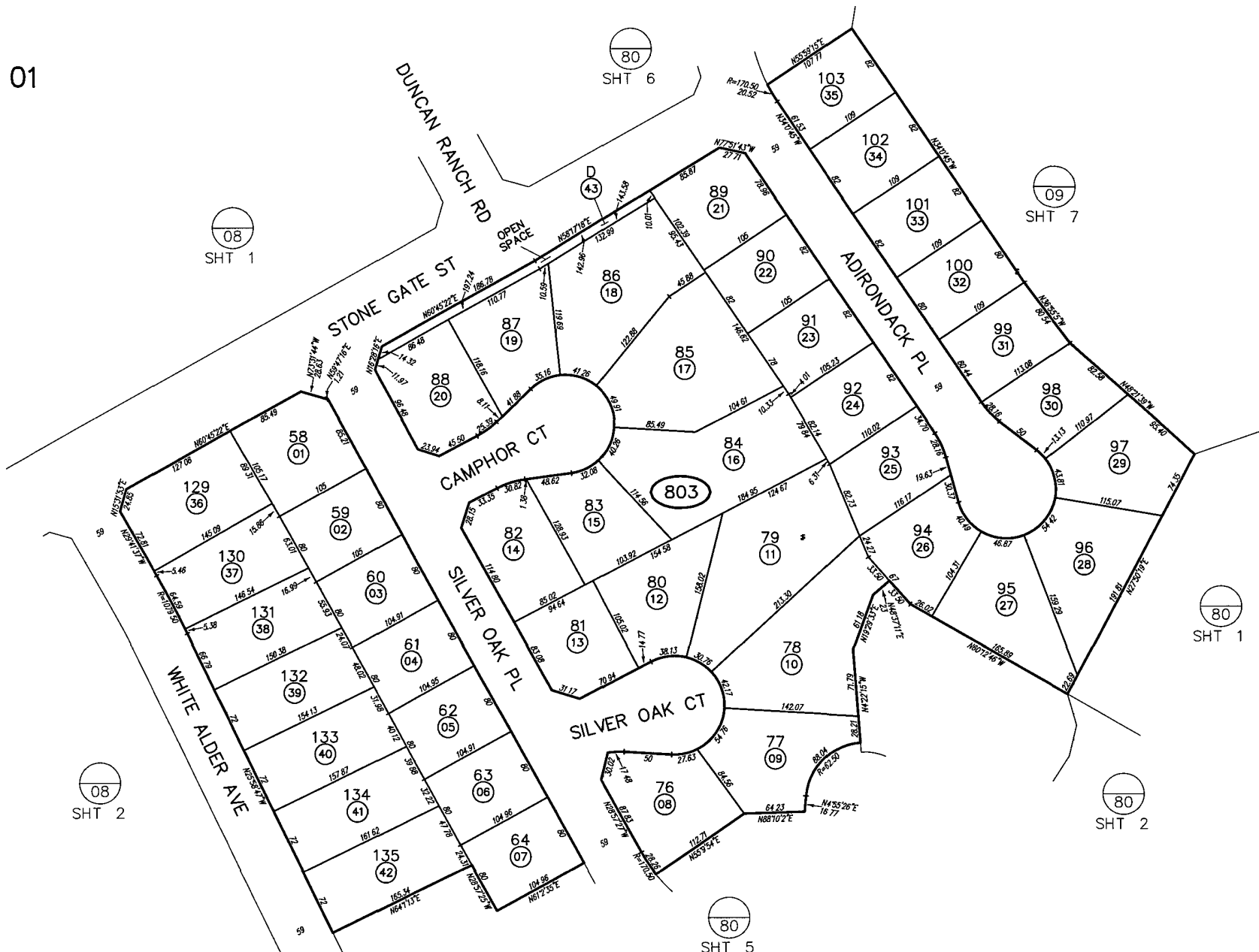
Drawn 07/10/03 By JAM From 595-080  
595-081  
595-082

CHANGES			
BLK	PRIOR APN	NEW APN	CUT NO.
802		1 THRU 25	04 41

MAP 14579 - CHULA VISTA TCT NO 01-09 EASTLAKE III-WOODS-NEIGHBORHOODS WR-2, WR-5, & POR NEIGHBORHOOD WR-4

THIS MAP WAS PREPARED FOR ASSESSMENT PURPOSES ONLY. NO LIABILITY IS ASSUMED FOR THE ACCURACY OF THE DATA SHOWN. ASSESSOR'S PARCELS MAY NOT COMPLY WITH LOCAL SUBDIVISION OR BUILDING ORDINANCES.

01



SAN DIEGO COUNTY ASSESSOR'S MAP

595-80  
SHT 4 OF 6  
1" = 100'

Drawn: 07/11/03 By: JAM From: 595-082

CHANGES

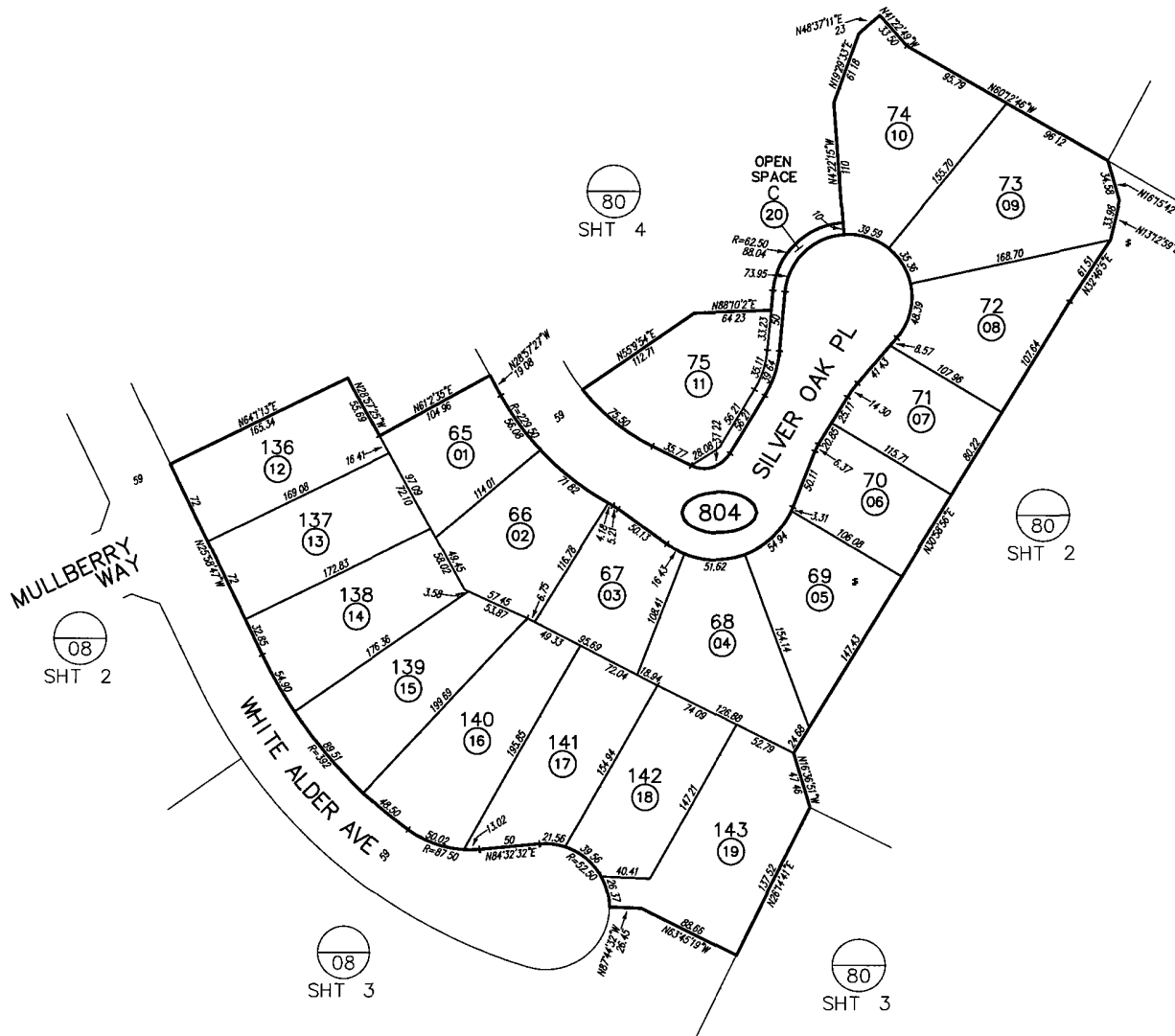
BLK	PRIOR APN	NEW APN	HR	CUT NO
803		1 THRU 43	04	41

MAP 14579 - CHULA VISTA TCT NO 01-09 EASTLAKE III-WOODS-NEIGHBORHOODS WR-2, WR-5, & POR NEIGHBORHOOD WR-4

07/16/2003 11:01:29 AM

THIS MAP WAS PREPARED FOR ASSESSMENT PURPOSES ONLY. NO LIABILITY IS ASSUMED FOR THE ACCURACY OF THE DATA SHOWN. ASSESSOR'S PARCELS MAY NOT COMPLY WITH LOCAL SUBDIVISION OR BUILDING ORDINANCES.

01



SAN DIEGO COUNTY ASSESSOR'S MAP

595-80  
SHT 5 OF 6

1" = 100'

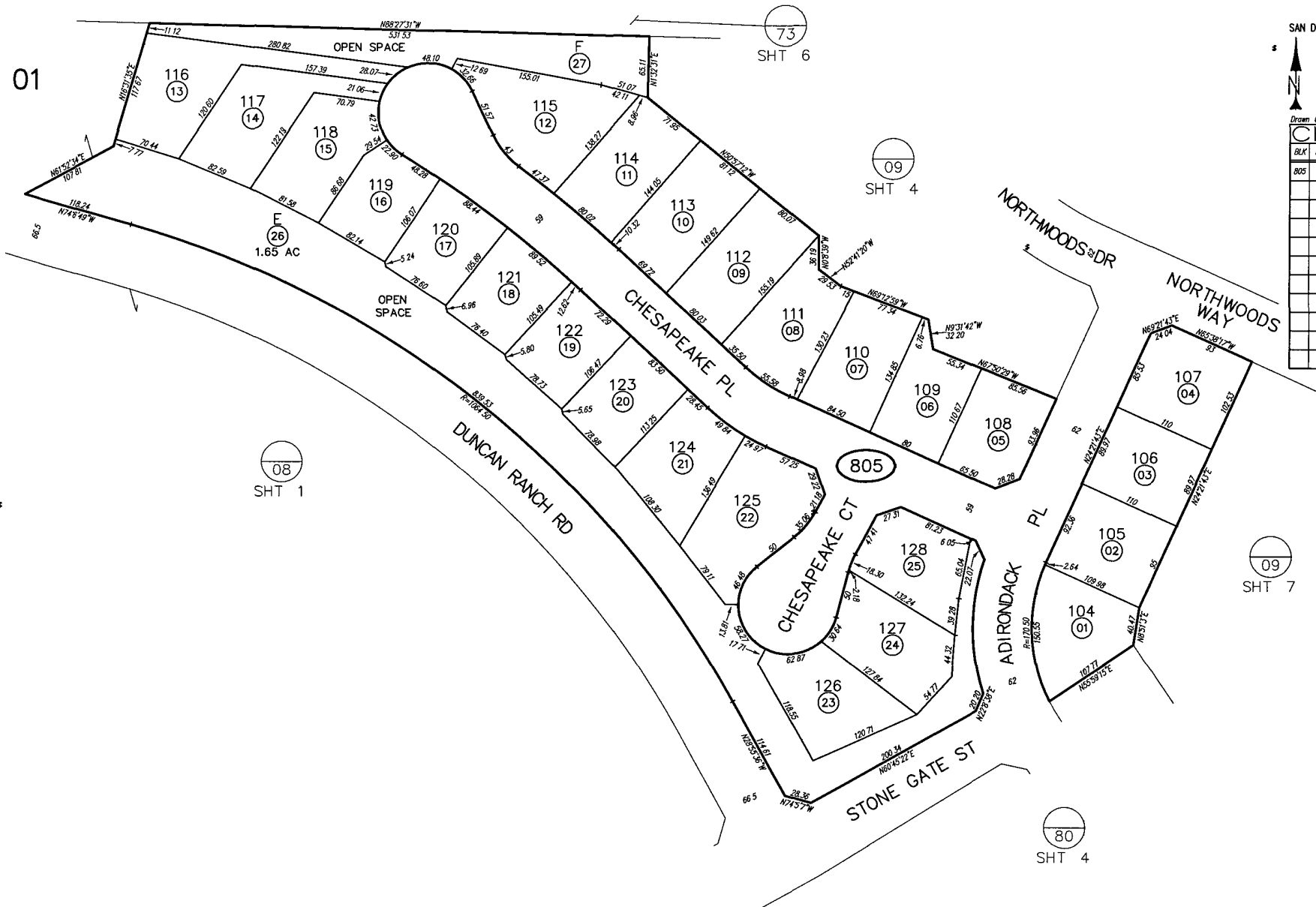
Drawn: 07/11/03 By: JAM From: 595-080  
595-081  
595-082

**CHANGES**

BLK	PRIOR APN	NEW APN	YR	CUT NO.
804		1 THRU 20	04	41

MAP 14579 - CHULA VISTA TCT NO 01-09 EASTLAKE III-WOODS-NEIGHBORHOODS WR-2, WR-5, & POR NEIGHBORHOOD WR-4

THIS MAP WAS PREPARED FOR ASSESSMENT PURPOSES ONLY. NO LIABILITY IS ASSUMED FOR THE ACCURACY OF THE DATA SHOWN. ASSESSOR'S PARCELS MAY NOT COMPLY WITH LOCAL SUBDIVISION OR BUILDING ORDINANCES.

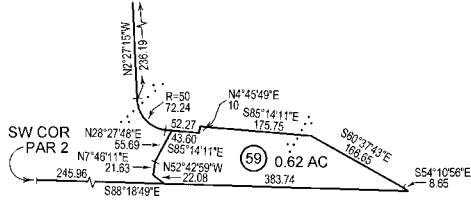
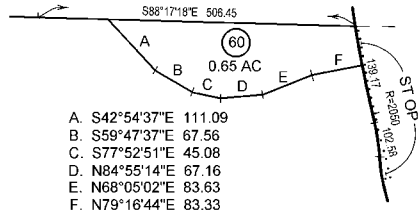


SAN DIEGO COUNTY ASSESSOR'S MAP  
 595-80  
 SHT 6 OF 6  
 1" = 100'  
 595-080  
 595-081  
 595-082  
 Drawn 07/14/03 By JAM From 595-082

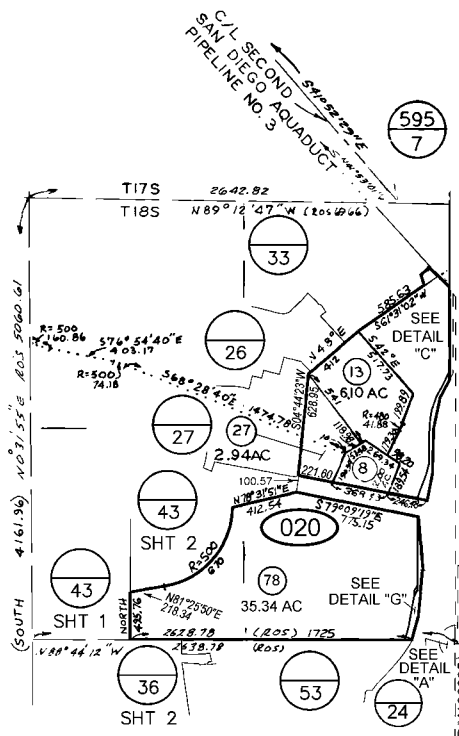
CHANGES				
BLK	PRIOR APN	NEW APN	YR	CUT NO.
805		1 THRU 27	04	41

MAP 14579 - CHULA VISTA TCT NO 01-09 EASTLAKE III-WOODS-NEIGHBORHOODS WR-2, WR-5, & POR NEIGHBORHOOD WR-4

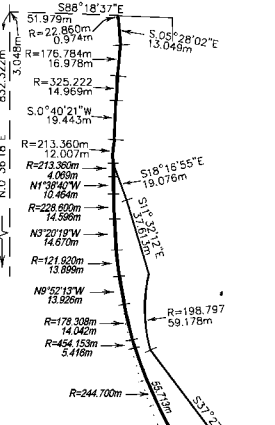
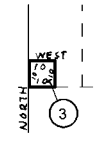
DETAIL "D" - SCALE-1"=200'



DETAIL "B" - SCALE-1"=200'

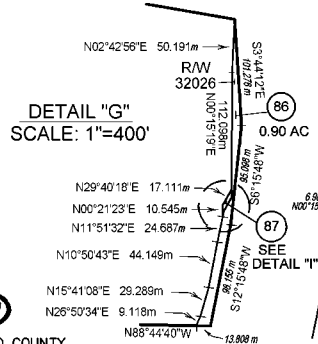


DETAIL "A" 1"=50'

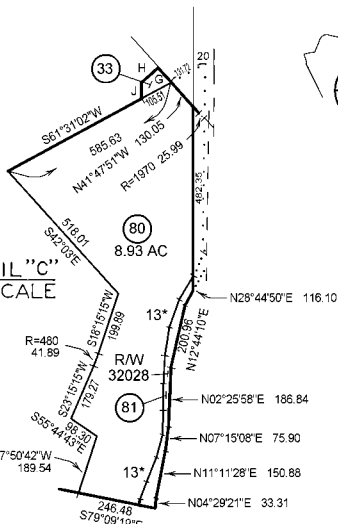


DETAIL "H" SCALE - 1"=200'

DETAIL "G" SCALE: 1"=400'



DETAIL "C" NO SCALE



DETAIL "I" NO SCALE



SAN DIEGO COUNTY  
 ASSESSOR'S MAP  
 BOOK 643 PAGE 02

G. N41°53'01"W 62.05  
 H. N48°12'09"E 71  
 J. N1°47'51"W 49.28

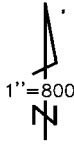
1\* SEE D03-604622 FOR BEARINGS & DISTANCES  
 2\* SEE D03-604615 FOR BEARINGS & DISTANCES  
 3\* PAR 3 (67) 0.97 AC  
 4\* PAR 4 (68) 1.06 AC  
 5\* PAR 5 (69) 1.02 AC  
 6\* PAR 6 (70) 0.81 AC  
 7\* PAR 7 (71) 1.71 AC  
 8\* PAR 8 (72) 0.81 AC  
 9\* PAR 9 (73) 1.28 AC  
 10\* PAR 10 (74) 1.40 AC  
 11\* PAR 12 (76) 1.18 AC  
 12\* PAR 13 (82) 4.20 AC

643-02  
 1 OF 2  
 02/23/19 RNF

CHANGES				
BLK	OLD	NEW	YR	CUT
	10	51-56	02	5534
	39	45-47	96	1490
	39	45-47	96	1557
	47	96 13	96	102
	46	96 3	96	99
	47	96 13	96	102
	10&32	50 & 51	96	1990
	21&34 & 44	51-56	01	1287
	53&55	57	01	1742
	51&52	PG 38	01	62
	50	PG-051	02	1198
	40&54	58-61	03	1831
	28&45	58-61	03	4811
	45&56	58-61	04	4606
	48	58-61	05	1269
	25&26	78-81	06	2082
	77	82 & HWY OP	07	1427
	65&75	83&84	08	1786
	64	85 & HWY OP	08	1873
	79	86 & 87	09	1607
	85 & POR -051-30	10	1198	
	PICKUP	89	10	1365
	PICKUP	90	11	1375
	88	91	19	41

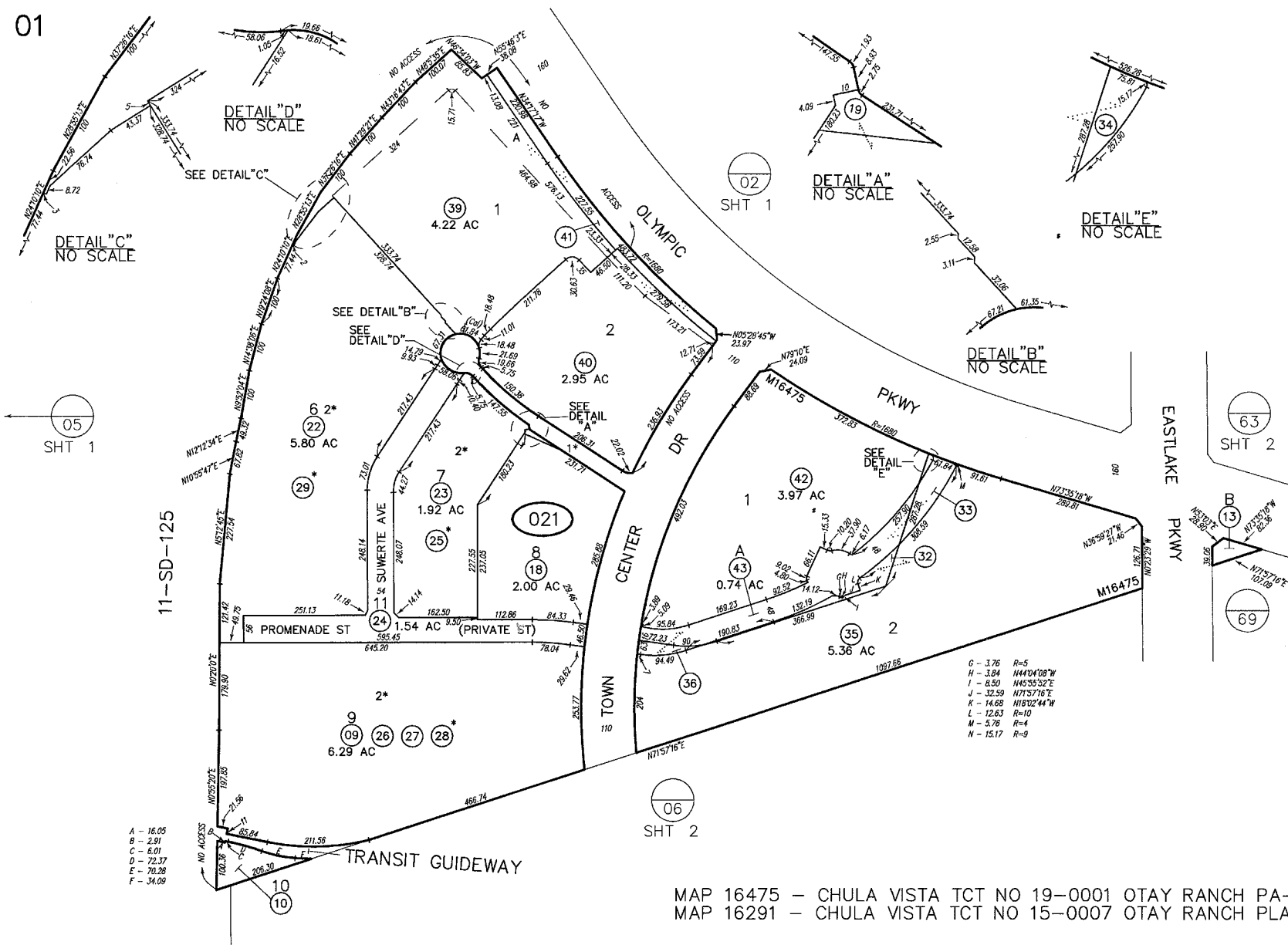
NOTE: SEE PM19244 FOR BEARINGS & DISTANCES  
 13\* SEE DOC05-0838205 FOR BEARINGS & DISTANCES  
 14\* SEE DOC07-0772169 FOR BEARINGS & DISTANCES  
 15\* SEE DOC07-0772167 FOR BEARINGS & DISTANCES  
 16\* SEE PM19244 FOR BEARINGS & DISTANCES

SEC 3 - T18S - R1W  
 ROS 6966, 8723, 11218, 12371, 19985, 20003, 20626



THIS MAP WAS PREPARED FOR ASSESSMENT PURPOSES ONLY. NO LIABILITY IS ASSUMED FOR THE ACCURACY OF THE DATA SHOWN. ASSESSOR'S PARCELS MAY NOT COMPLY WITH LOCAL SUBDIVISION OR BUILDING ORDINANCES.

01



SAN DIEGO COUNTY ASSESSOR'S MAP

643-02  
SHT 2 OF 5

1" = 200'

03/07/22 RNF 643-020  
Drawn: 1/2/19 By: RNF From: 643-051

**CHANGES**

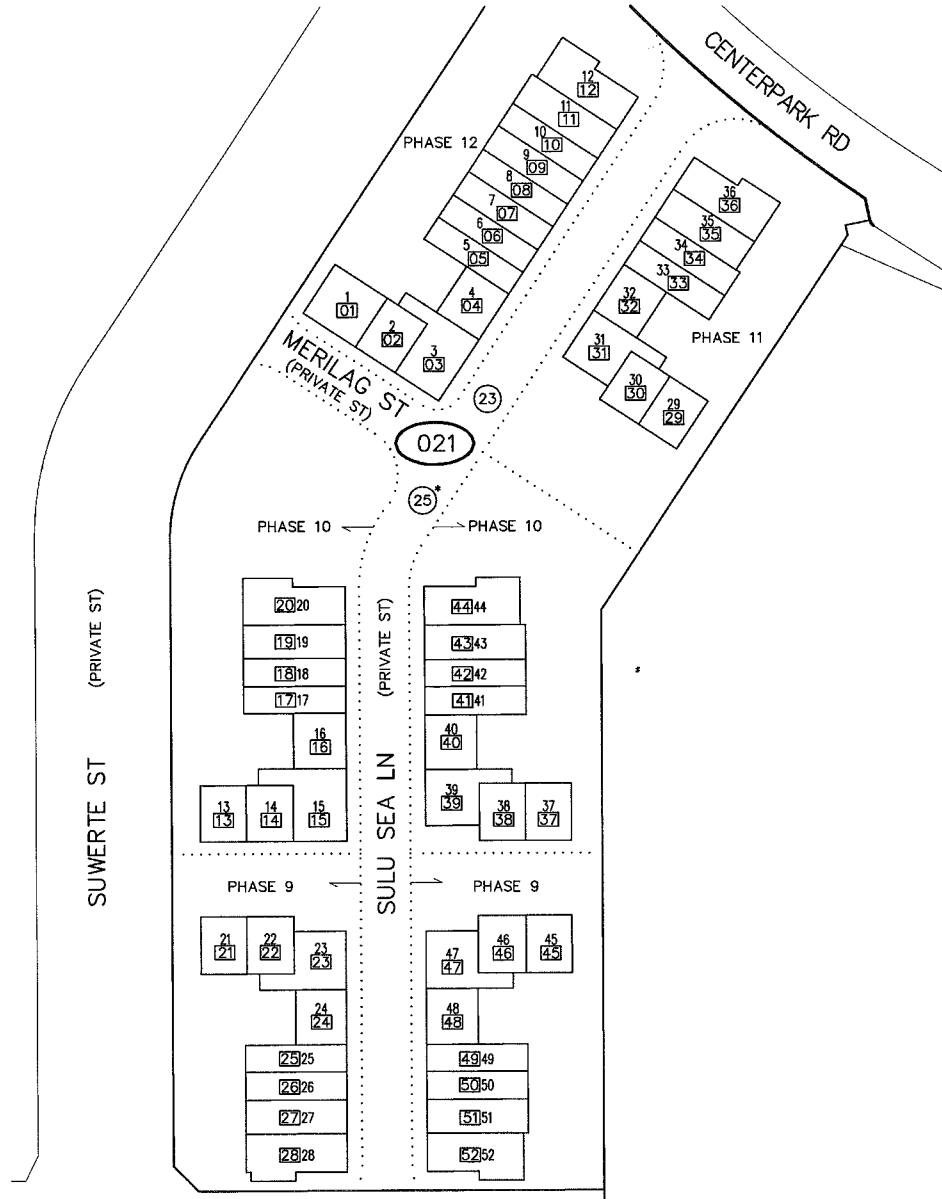
BLK	PROJ APN	NEW APN	YR	CUT NO
021		1 THRU 13	19	41
	6 THRU 8 & 11	14 THRU 21	20	1020
	14 THRU 17 & 20 & 21	22 THRU 24	20	1178
	09 & 23	09, 23, 28, 30S & 29, 32, 31, 29	20	529
	22	22, 30S & 29	21	503
	22	22, 30S	21	503
	22	22, 30S & 29, 30S & 31	21	503
	3 THRU 5	30 THRU 36	22	35
	3 THRU 5	32 THRU 36, 42 & 43	22	35
	12	37 & 38	22	1168
	1, 2, 37 & 38	39 THRU 41	22	1173
		USE PAR 44 NEXT		

- \* COMMON AREA
- 1\* CENTERPARK RD
- 2\* CONDO SUVERTE AT OTAY RANCH TOWN CENTER DOC18-0416139 (SEE SHT 3 & 4)
- 3\* CONDO ALAY AT OTAY RANCH CENTER DOC20-0022029 (SEE SHT 5)

MAP 16475 - CHULA VISTA TCT NO 19-0001 OTAY RANCH PA-12 APARTMENTS  
MAP 16291 - CHULA VISTA TCT NO 15-0007 OTAY RANCH PLANNING AREA 12

THIS MAP WAS PREPARED FOR ASSESSMENT PURPOSES ONLY. NO LIABILITY IS ASSUMED FOR THE ACCURACY OF THE DATA SHOWN. ASSESSOR'S PARCELS MAY NOT COMPLY WITH LOCAL SUBDIVISION OR BUILDING ORDINANCES.

01



SAN DIEGO COUNTY ASSESSOR'S MAP  
 643-02  
 SHT 3  
 1" = 50'  
 Drawn: 10/24/19 By: ARS

\* COMMON AREA

SUWERTE AT OTAY RANCH TOWN CENTER  
 DOC 18 - 0416139 & 19 - 0527947  
 LOT 7, MAP 16291

ASSESSMENT PAR NO  
 643-021-23 SUB ID 01 - 52  
 (PHASES 9 THRU 12)

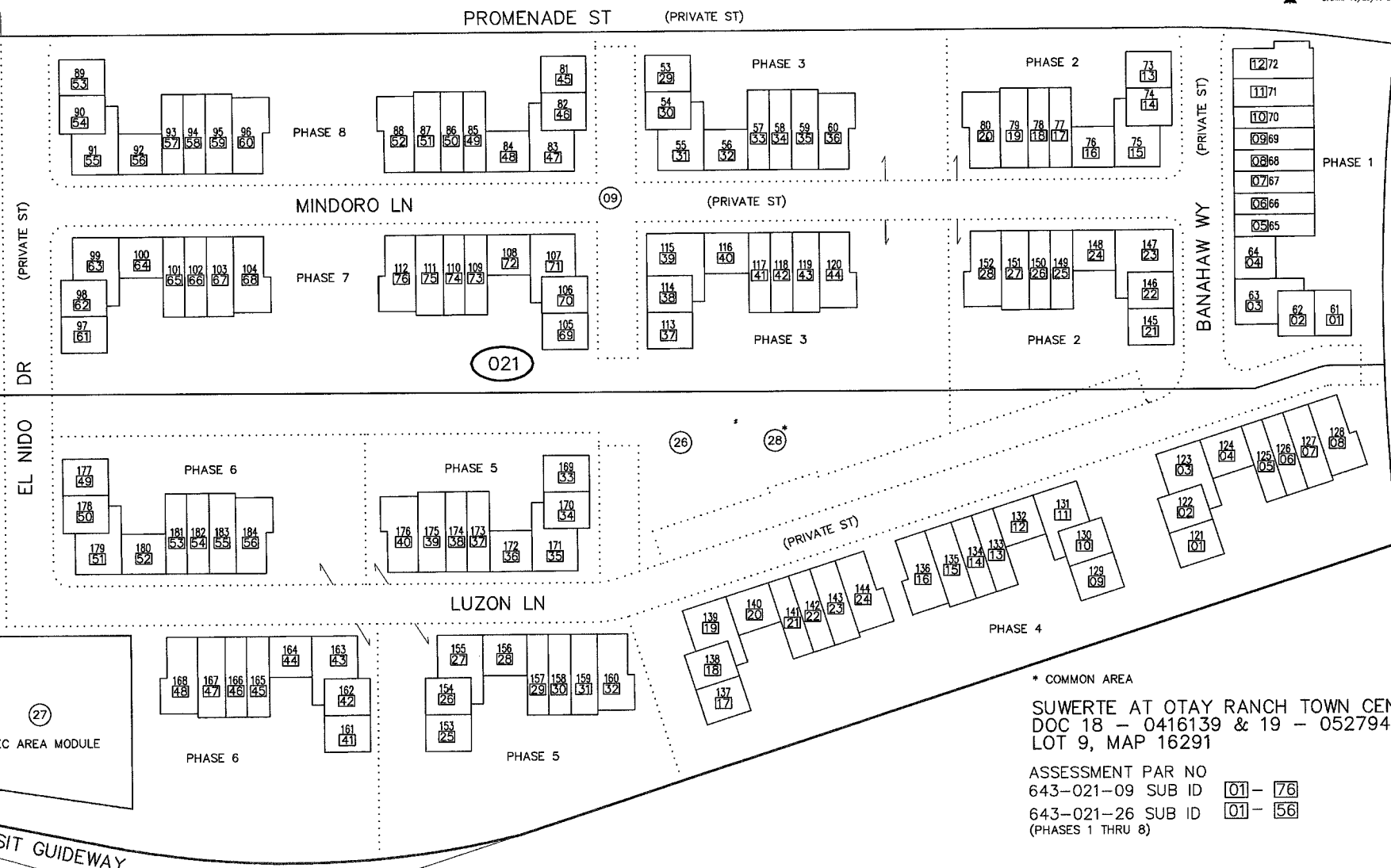
PROMENADE ST (PRIVATE ST)

CONDOMINIUM

THIS MAP WAS PREPARED FOR ASSESSMENT PURPOSES ONLY. NO LIABILITY IS ASSUMED FOR THE ACCURACY OF THE DATA SHOWN. ASSESSOR'S PARCELS MAY NOT COMPLY WITH LOCAL SUBDIVISION OR BUILDING ORDINANCES.

01

SAN DIEGO COUNTY ASSESSOR'S MAP  
643-02  
SHT 4  
1" = 50'  
Drawn: 10/29/19 By: ARS



\* COMMON AREA

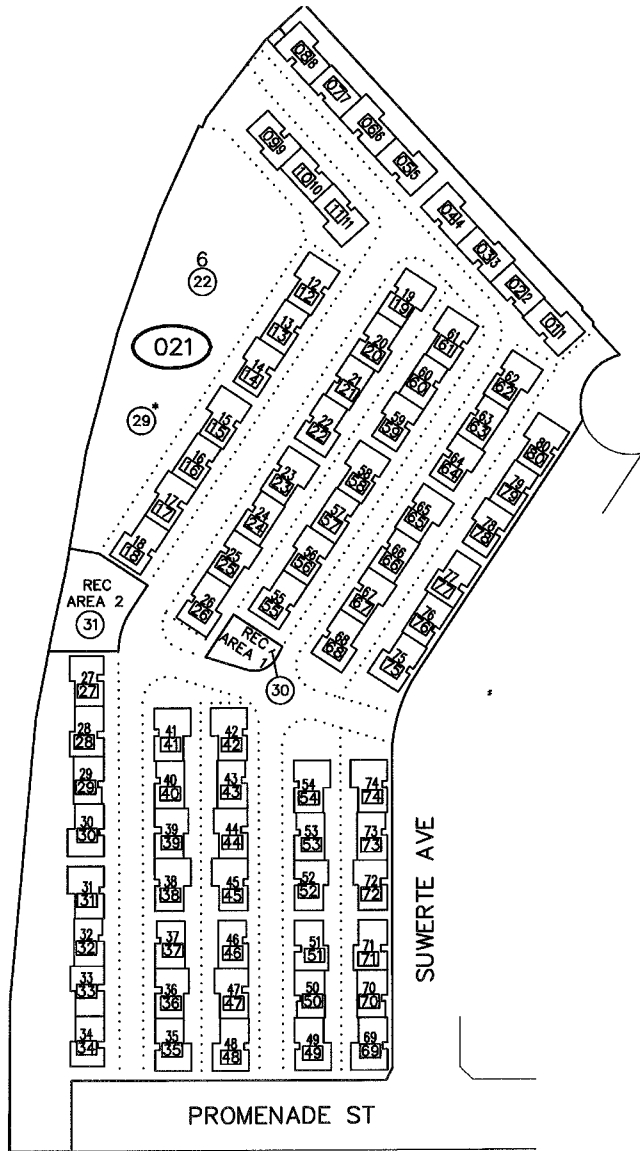
SUWERTE AT OTAY RANCH TOWN CENTER  
DOC 18 - 0416139 & 19 - 0527947  
LOT 9, MAP 16291

ASSESSMENT PAR NO  
643-021-09 SUB ID 01 - 76  
643-021-26 SUB ID 01 - 56  
(PHASES 1 THRU 8)

CONDOMINIUM

THIS MAP WAS PREPARED FOR ASSESSMENT PURPOSES ONLY. NO LIABILITY IS ASSUMED FOR THE ACCURACY OF THE DATA SHOWN. ASSESSOR'S PARCELS MAY NOT COMPLY WITH LOCAL SUBDIVISION OR BUILDING ORDINANCES.

01



\* COMMON AREA

ALAY AT OTAY RANCH CENTER  
DOC 19 - 0524642  
LOT 6, MAP 16291

ASSESSMENT PAR NO  
643-021-22 SUB ID 01-80

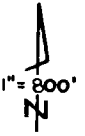
CONDOMINIUM

SAN DIEGO COUNTY ASSESSOR'S MAP

643-02  
SHT 5

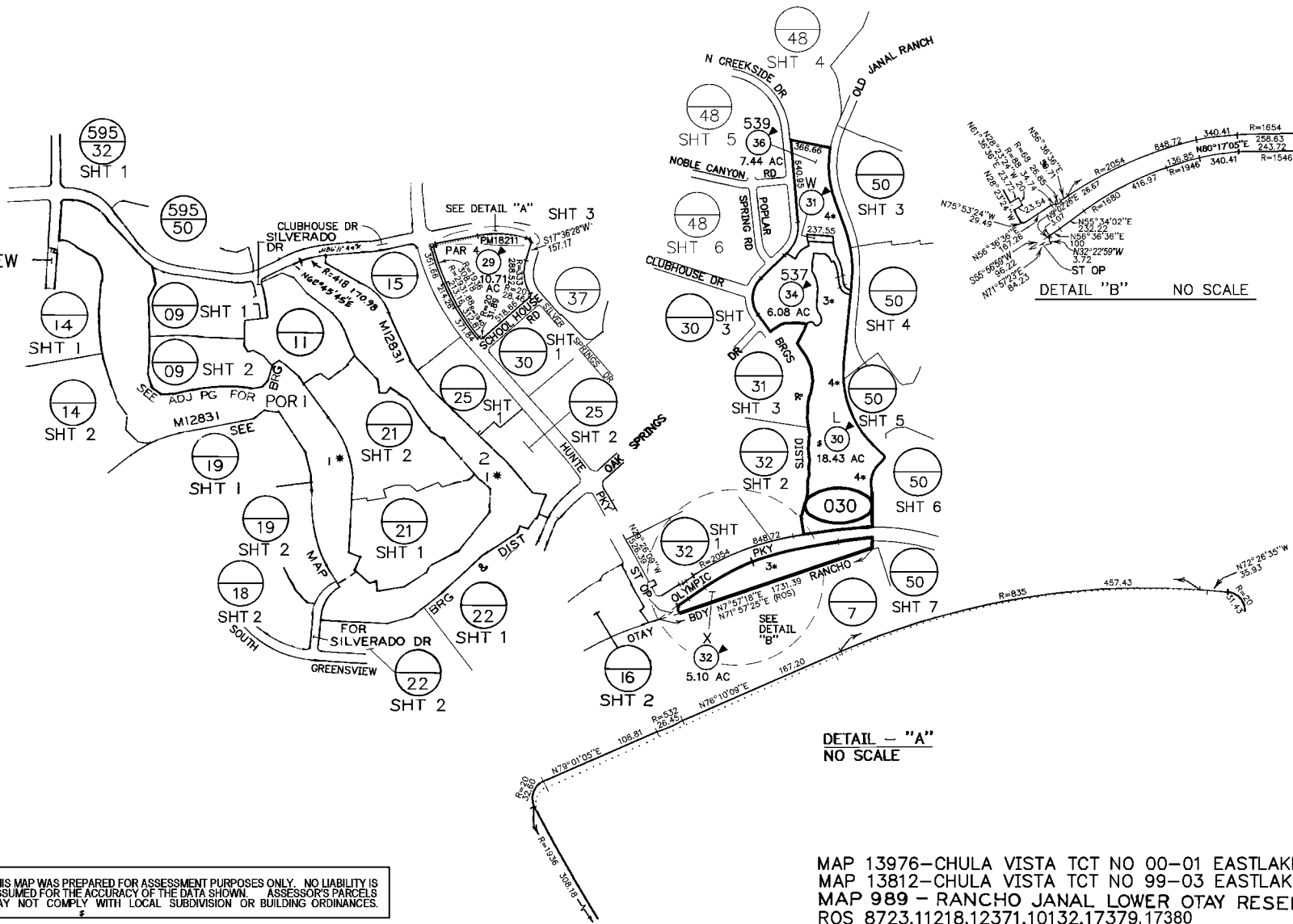
1" = 100'

Drawn: 04/29/20 By: SORIANO



643-030

SOUTH GREENVIEW DR



07/28/03 ASF

**CHANGES**

BLK	OLD	NEW	YR	CUT	TRA
030	1	2 f 3	84	3A35	TRA
	3	4 f 5	90	2092	TRA
	2 f 5	6 f 9	90	214	
	6	7-10	92	39	
	9 f 10	9 f 32	92	1932	
	7	5 f 9	92	4826	
	8	7 f 11	95	68	
	7	7 f 12	95	87	
	12	13-15	95	2004	
	11 & 15	14 f 24	96	99	
	4 f 14	16-18	97	1231	
	16 & 17	19-21	99	1338	CANC
	21	22-25	99	1968	CANC
	22, 25 & 26				
	For 595-090-284				
	For 643-040-11	26-28	00	1059	
	23 & 24	29	00	1427	
	18-20 & 26 & 27	30-36 & PGS 29-32	00	83	
	33	PG 37	01	568	
	28 & 35	37-38 & PG 39	01	185	
	37 & 38	PG 48	02	5	
	32	SAME & ST OP	04	4622	
030	13	POR PG 83	04	53	

- 1\* LOTS 1 & 2 ASSESSED AS POR OF PAR 595-320-30
- 3\* SEE MAP 13976 FOR BRGS & DIST
- 4\* SEE MAP 13812 FOR BRGS & DIST

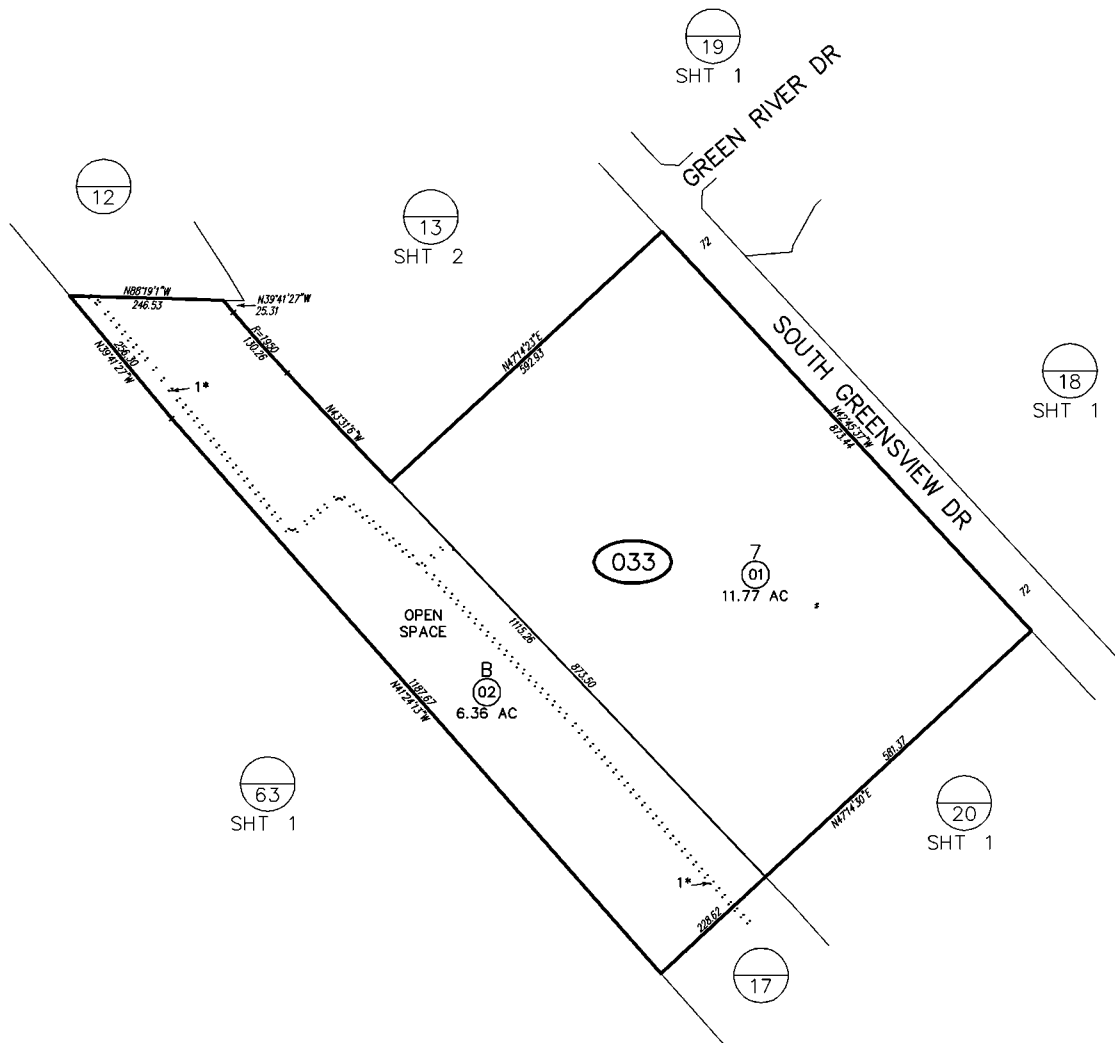
DETAIL - "A"  
NO SCALE

MAP 13976-CHULA VISTA TCT NO 00-01 EASTLAKE TRAILS SOUTH TS-7  
 MAP 13812-CHULA VISTA TCT NO 99-03 EASTLAKE TRAILS SOUTH  
 MAP 989 - RANCHO JANAL LOWER OTAY RESERVOIR  
 ROS 8723,11218,12371,10132,17379,17380

**BERGQ&L**  
6-21-75

THIS MAP WAS PREPARED FOR ASSESSMENT PURPOSES ONLY. NO LIABILITY IS ASSUMED FOR THE ACCURACY OF THE DATA SHOWN. ASSESSOR'S PARCELS MAY NOT COMPLY WITH LOCAL SUBDIVISION OR BUILDING ORDINANCES.

SAN DIEGO COUNTY  
ASSESSOR'S MAP  
BOOK 643, PAGE 03... SHT 1 OF 3

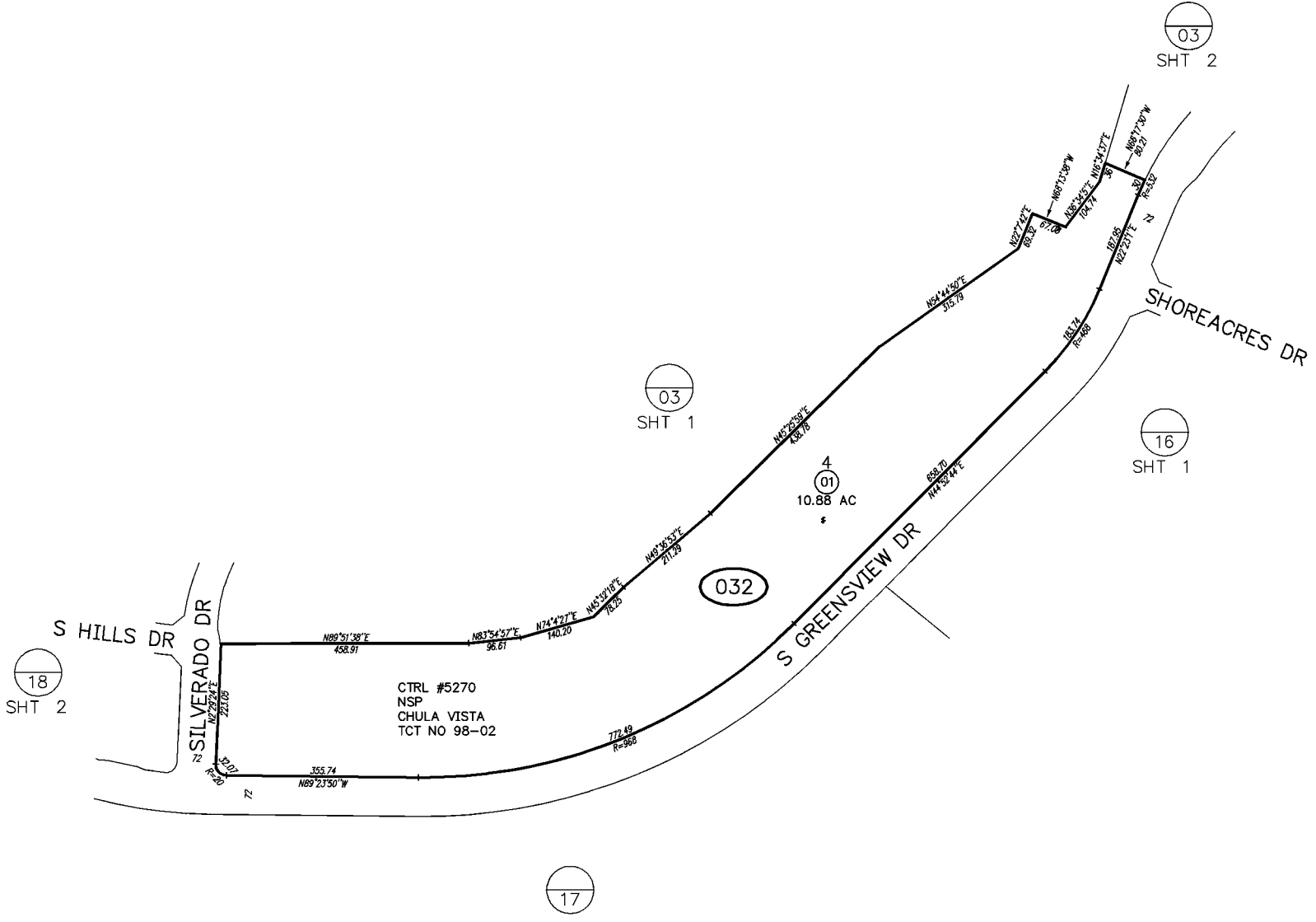


SAN DIEGO COUNTY ASSESSOR'S MAP  
 643-03  
 SHT 2 OF 2  
 1" = 200'  
 01/11/2011 AJR  
 Drawn: 04/22/06 By: RMB From: 643-030

CHANGES				
BLK	PRIOR APN	NEW APN	YR	CUT NO.
033		01 & 02	06	99
033	02	SAME & TRAIL ESMNT	11	5540

1\* 6' WIDE TRAIL ESMNT PER DOC10-0494591

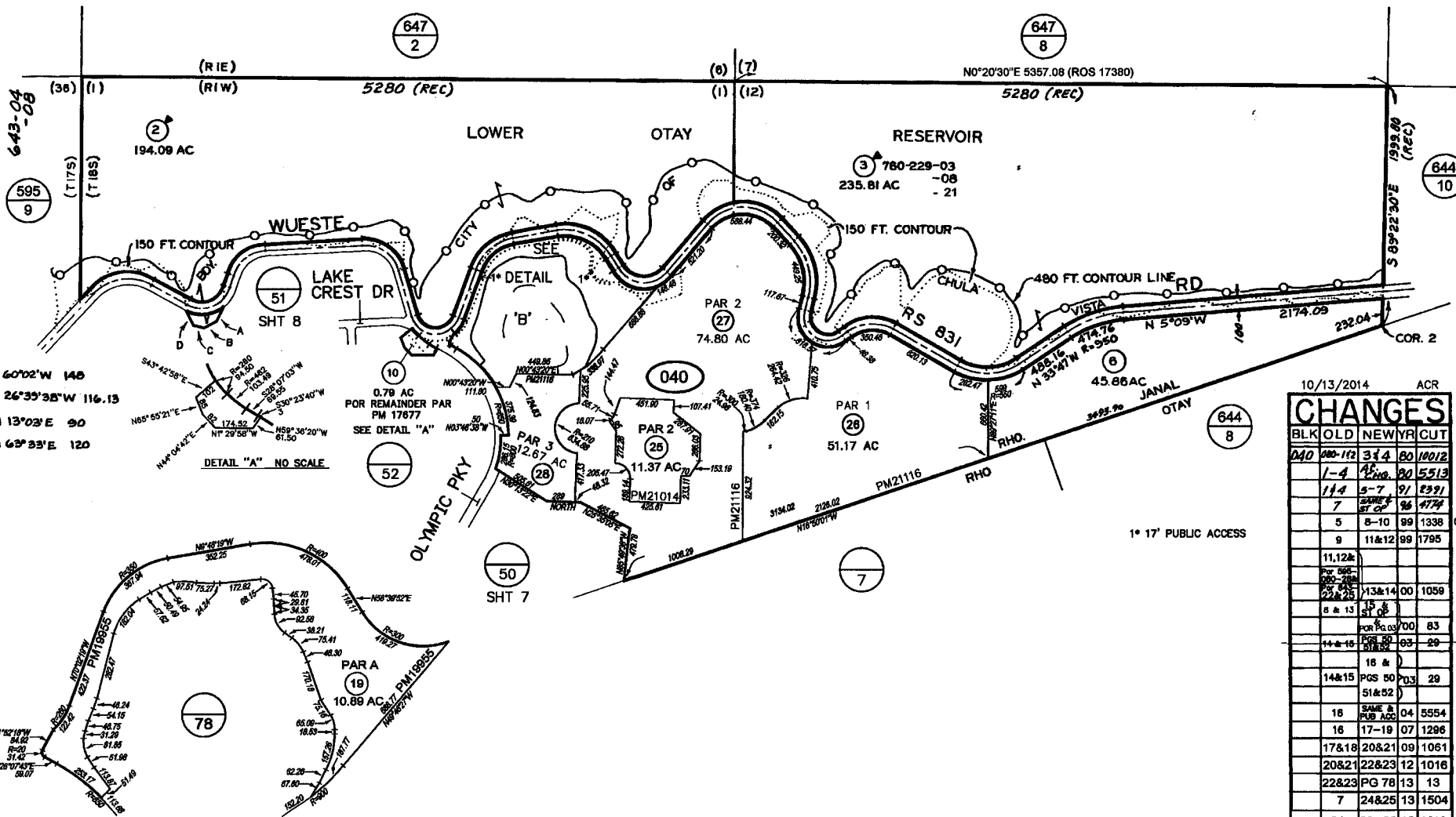
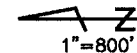
01  
THIS MAP WAS PREPARED FOR ASSESSMENT PURPOSES ONLY. NO LIABILITY IS ASSUMED FOR THE ACCURACY OF THE DATA SHOWN. ASSESSOR'S PARCELS MAY NOT COMPLY WITH LOCAL SUBDIVISION OR BUILDING ORDINANCES.



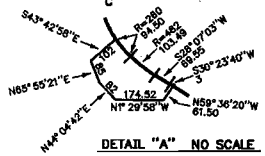
SAN DIEGO COUNTY ASSESSOR'S MAP  
 643-03  
 SHT 3 OF 4  
 1" = 200'  
 04/29/98 JHH  
 Drawn: 04/22/96 By: RMB From: 643-030

CHANGES				
BLK.	PRIOR APN	NEW APN	YR.	CUT NO.
032		01	96	99

MAP 13292 - CHULA VISTA TCT NO 88-3A PHASE 2 & 3



- A. N 60°02'W 140
- B. N 26°33'35"W 116.13
- C. N 13°03'E 90
- D. N 63°33'E 120



DETAIL "B" - 1" = 400'

THIS MAP WAS PREPARED FOR ASSESSMENT PURPOSES ONLY. NO LIABILITY IS ASSUMED FOR THE ACCURACY OF THE DATA SHOWN. ASSESSOR'S PARCELS MAY NOT COMPLY WITH LOCAL SUBDIVISION OR BUILDING ORDINANCES.

10/13/2014 ACR

BLK	OLD	NEW	YR	CUT
040	000-112	314	80	10012
	1-4	12	80	5513
	114	5-7	91	2391
	7	23	86	4774
	5	8-10	89	1338
	9	11&12	89	1795
	11,12&			
	13			
	13&14	00		1039
	15			
	15	00		83
	14&15	09		20
	16			
	16	17-19	07	1298
	17&18	20&21	09	1061
	20&21	22&23	12	1016
	22&23	PG 78	13	13
	7	24&25	13	1504
	24	26-28	15	1210

SHOR 4-83-79  
SAN DIEGO COUNTY  
ASSESSOR'S MAP  
BOOK 643 PAGE 04

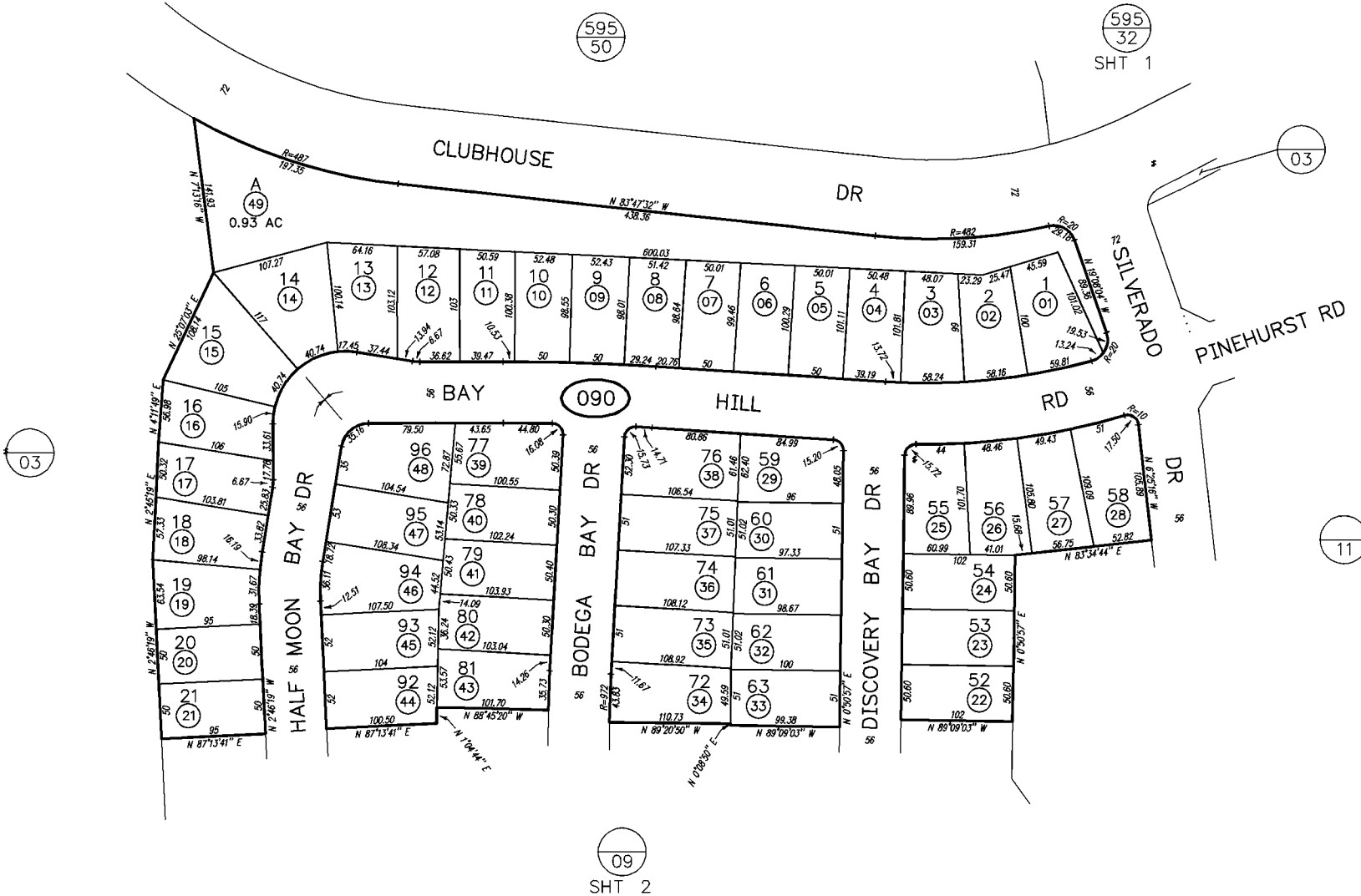
MAP 989-RANCHO JANAL LOWER OTAY RESERVOIR  
ROS 8723,15180,17379,17380

THIS MAP WAS PREPARED FOR ASSESSMENT PURPOSES ONLY. NO LIABILITY IS ASSUMED FOR THE ACCURACY OF THE DATA SHOWN. ASSESSOR'S PARCELS MAY NOT COMPLY WITH LOCAL SUBDIVISION OR BUILDING ORDINANCES.

Drawn: 03/02/91 By: AP From: 585-330

**CHANGES**

BLK.	PRIOR APN	NEW APN	YR	CUT NO.
090		01 THRU 49	91	201



MAP 12778 - CHULA VISTA TCT NO 88-3

THIS MAP WAS PREPARED FOR ASSESSMENT PURPOSES ONLY. NO LIABILITY IS ASSUMED FOR THE ACCURACY OF THE DATA SHOWN. ASSESSOR'S PARCELS MAY NOT COMPLY WITH LOCAL SUBDIVISION OR BUILDING ORDINANCES.

SAN DIEGO COUNTY ASSESSOR'S MAP

643-09  
SHT 2 OF 2

1" = 100'

Drawn: 03/02/91 By: AP From: 585-330

### CHANGES

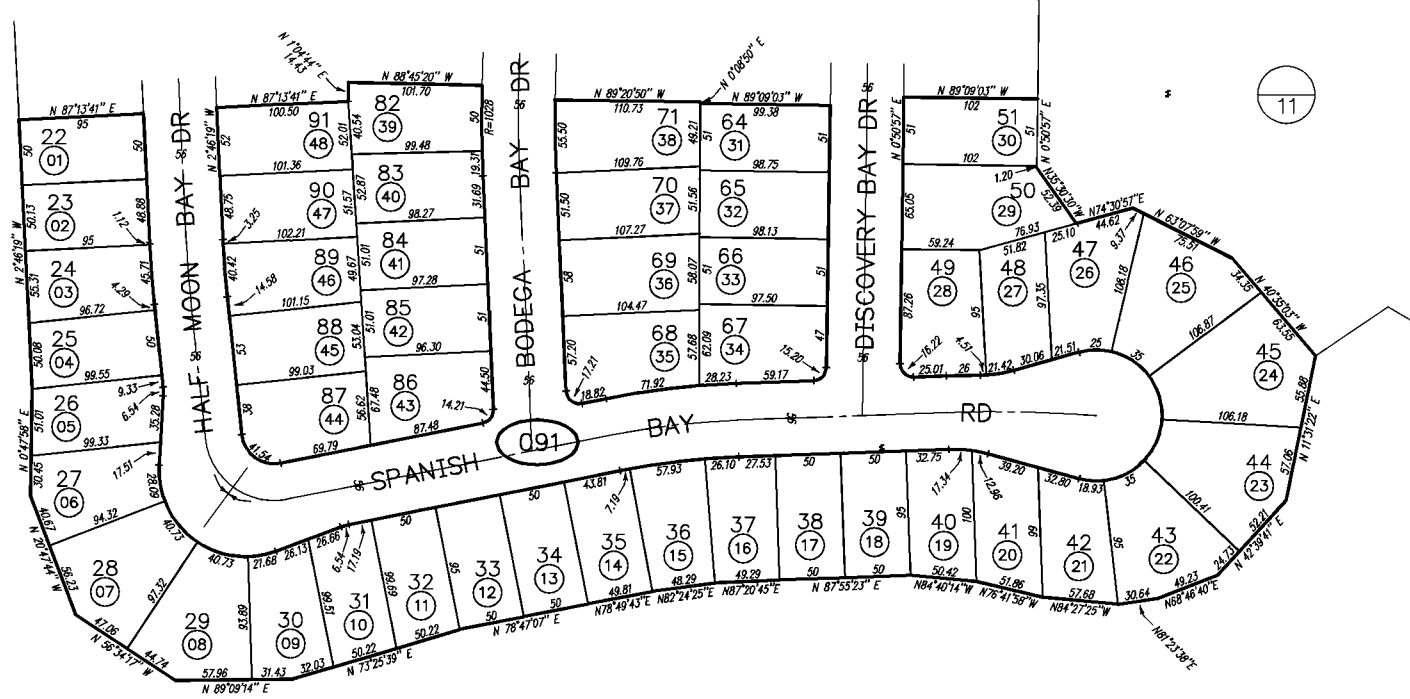
BLK	PRIOR APN	NEW APN	YR	CUT NO.
091		01 THRU 48	91	201

03  
SHT 1

09  
SHT 1

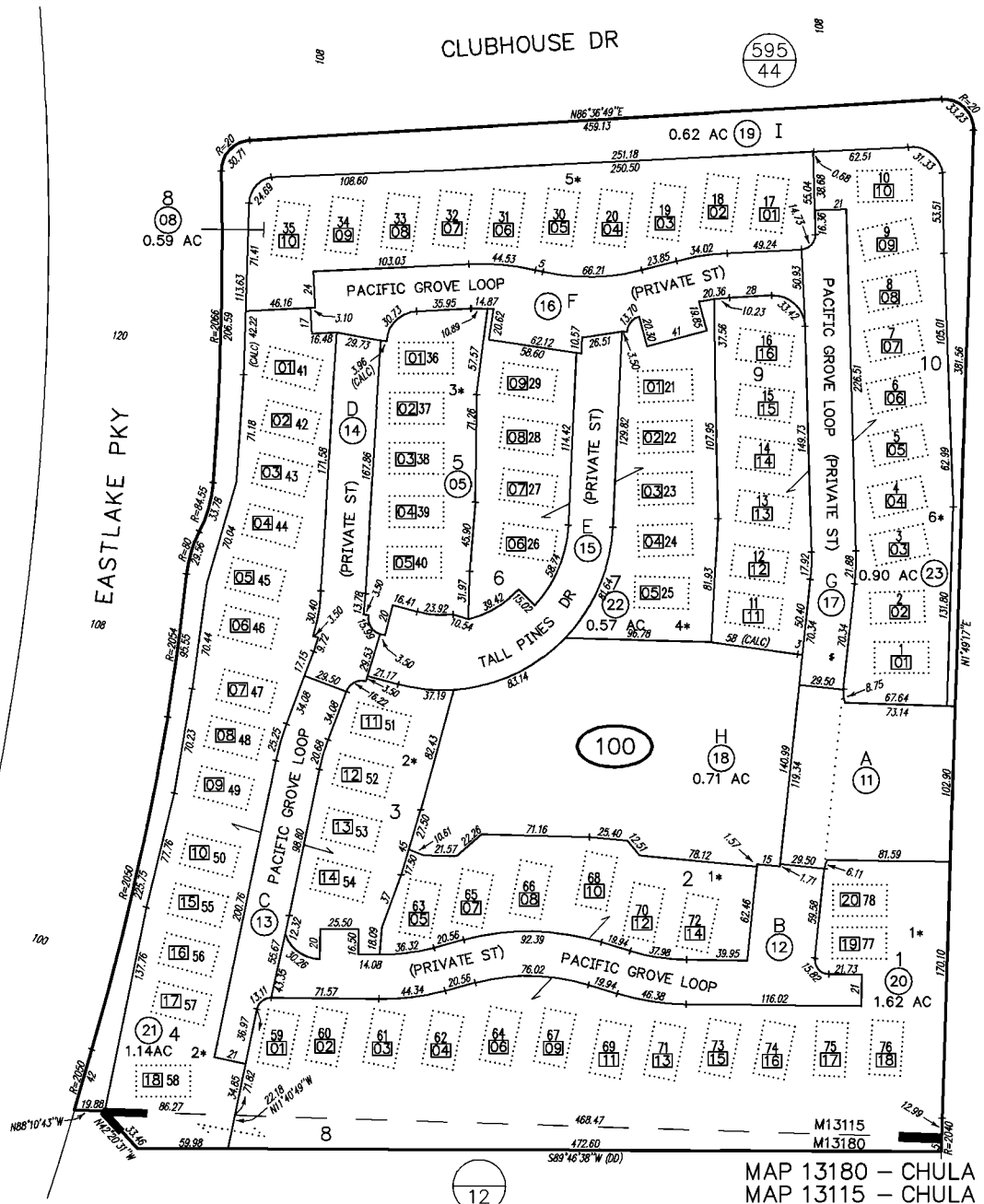
03  
SHT 1

11



THIS MAP WAS PREPARED FOR ASSESSMENT PURPOSES ONLY. NO LIABILITY IS ASSUMED FOR THE ACCURACY OF THE DATA SHOWN. ASSESSOR'S PARCELS MAY NOT COMPLY WITH LOCAL SUBDIVISION OR BUILDING ORDINANCES.

595/32  
SHT 1



MAP 13180 - CHULA VISTA TCT NO 88-3A - PHASE I, UNITS 15, 20, 30&36  
MAP 13115 - CHULA VISTA TCT NO 92-04

SAN DIEGO COUNTY ASSESSOR'S MAP  
643-10  
1" = 80'

Drawn: 09-15-94 By: JH From: 643-020

CHANGES				
BLK	PRIOR APN	NEW APN	YR	CUT NO.
100		01 THRU 19	95	22
	01, 02, 03 & 04			
	& -120-08	20, 21 & CONDO	96	54
	05	CONDO	96	56
	06 & 07	CONDO	96	590
	08	CONDO	96	609
	09 & 10	23 & CONDO	96	610

- 1\* CONDO CHAMPIONSHIP CLASSICS 2 AT EASTLAKE GREENS-PHASE 5 DOC95-104284
- 2\* CONDO CHAMPIONSHIP CLASSICS 2 AT EASTLAKE GREENS-PHASE 6 DOC95-194910
- 3\* CONDO CHAMPIONSHIP CLASSICS 2 AT EASTLAKE GREENS-PHASE 7 DOC95-286640
- 4\* CONDO CHAMPIONSHIP CLASSICS 2 AT EASTLAKE GREENS-PHASE 8 DOC95-400927
- 5\* CONDO CHAMPIONSHIP CLASSICS 2 AT EASTLAKE GREENS-PHASE 9 DOC95-400930
- 6\* CONDO CHAMPIONSHIP CLASSICS 2 AT EASTLAKE GREENS-PHASE 10 DOC95-494221

14  
SHT 1

THIS MAP WAS PREPARED FOR ASSESSMENT PURPOSES ONLY. NO LIABILITY IS ASSUMED FOR THE ACCURACY OF THE DATA SHOWN. ASSESSOR'S PARCELS MAY NOT COMPLY WITH LOCAL SUBDIVISION OR BUILDING ORDINANCES.

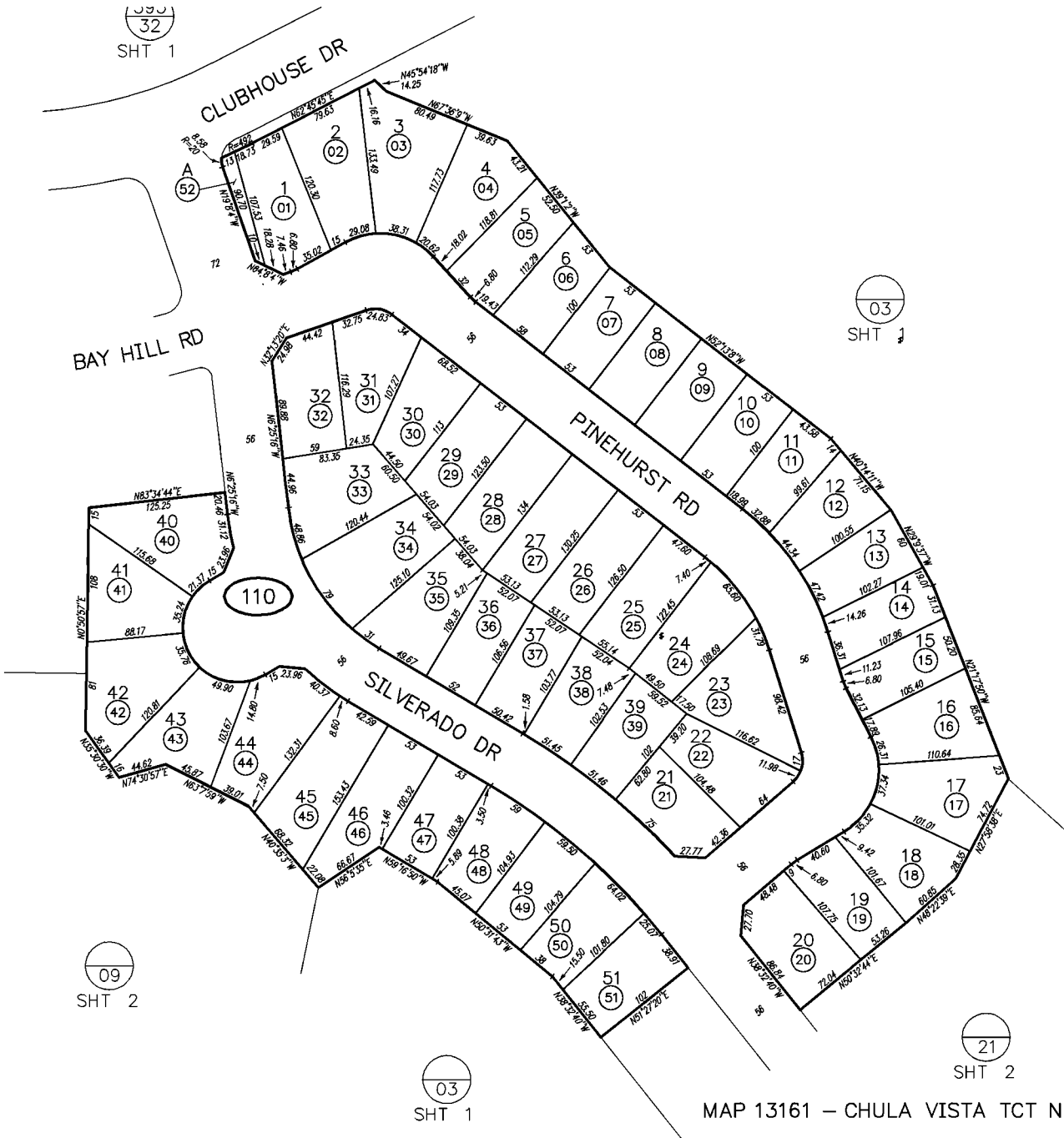
SHT 1  
32

SHT 1  
09

SHT 2  
09

SHT 1  
03

SHT 2  
21



SAN DIEGO COUNTY ASSESSOR'S MAP

643-11



1" = 100'

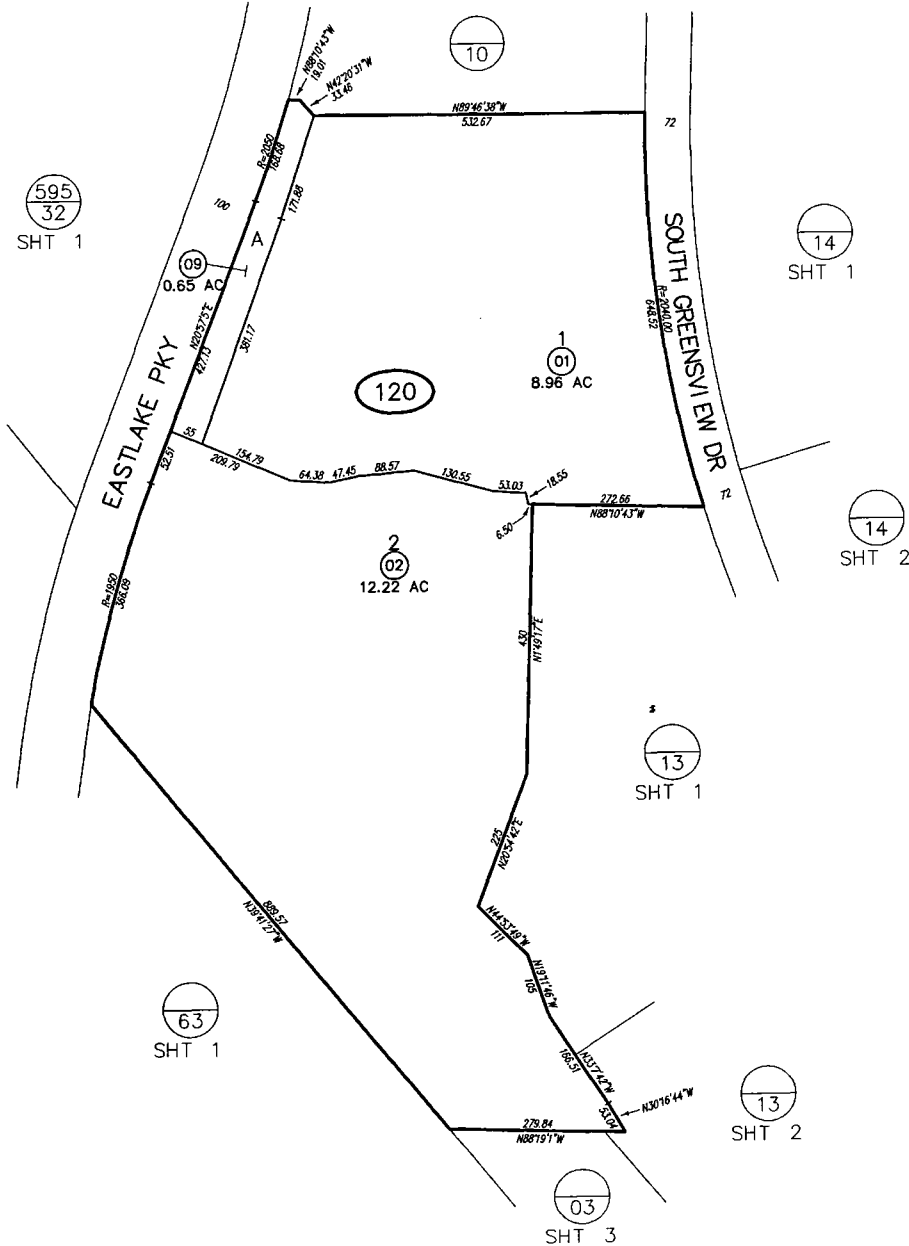
Drawn: 02/22/95 By: RMB From: 643-030

**CHANGES**

BLK.	PRIOR APN	NEW APN	YR	CUT NO.
110		01 THRU 52	95	68

MAP 13161 - CHULA VISTA TCT NO 88-3A UNIT 3 (N H)

THIS MAP WAS PREPARED FOR ASSESSMENT PURPOSES ONLY. NO LIABILITY IS ASSUMED FOR THE ACCURACY OF THE DATA SHOWN. ASSESSOR'S PARCELS MAY NOT COMPLY WITH LOCAL SUBMISSION OR BUILDING ORDINANCES.

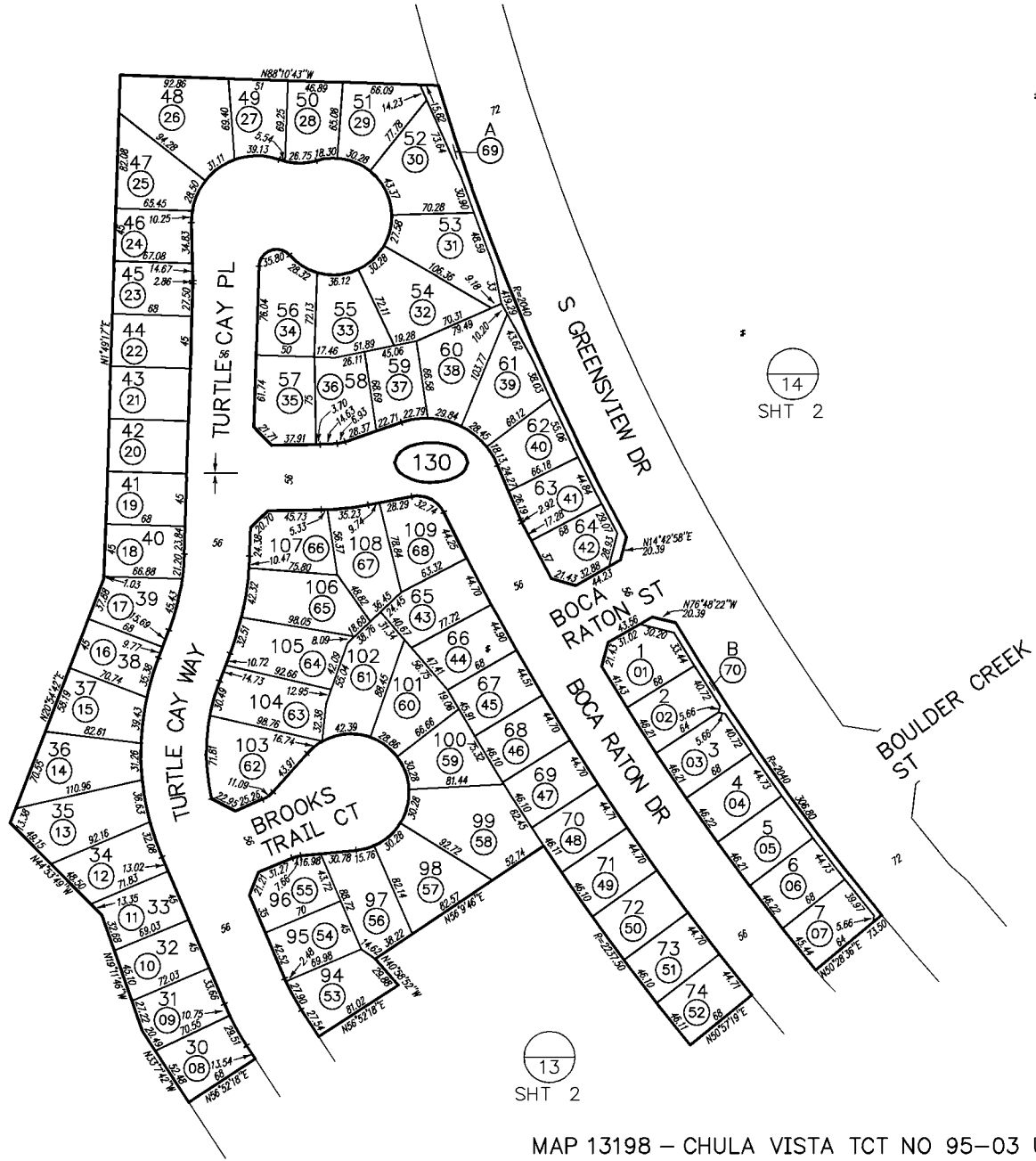


SAN DIEGO COUNTY ASSESSOR'S MAP  
643-12

1" = 200'  
08/11/04 ASF ✓  
Drawn: 02/24/95 By: MG From: 643-020

CHANGES				
BLK	PRIOR APN	NEW APN	YR	CUT. NO.
120		01 THRU 09	95	87
	03 THRU 05	643-130 & -131	96	06
	06 & 07	643-140 & -141	96	08
	03	10 & 11 (95 ONLY)	96	1557
	08	-100-20 & 21	96	554

MAP 13180 - CHULA VISTA TCT NO 88-3A - PHASE I, UNITS 15, 20, 30 & 36

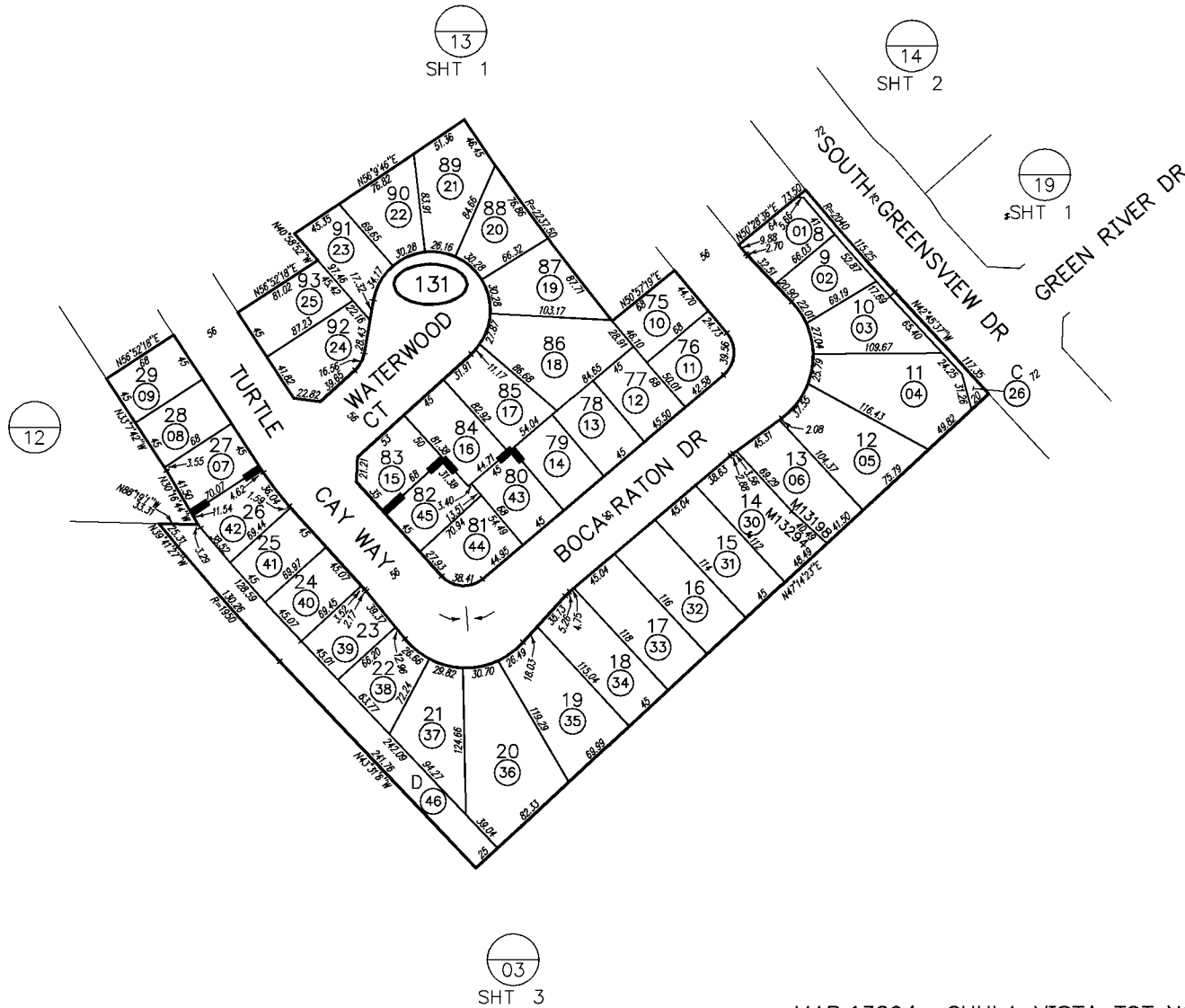


**CHANGES**

BLK	PRIOR APN	NEW APN	YR	CUT NO.
130		01 THRU 70	96	06

MAP 13198 - CHULA VISTA TCT NO 95-03 UNIT 20

THIS MAP WAS PREPARED FOR ASSESSMENT PURPOSES ONLY. NO LIABILITY IS ASSUMED FOR THE ACCURACY OF THE DATA SHOWN. ASSESSOR'S PARCELS MAY NOT COMPLY WITH LOCAL SUBDIVISION OR BUILDING ORDINANCES.



SAN DIEGO COUNTY ASSESSOR'S MAP

643-13  
SHT 2 OF 2

1" = 100'

7-10-98 / RNB

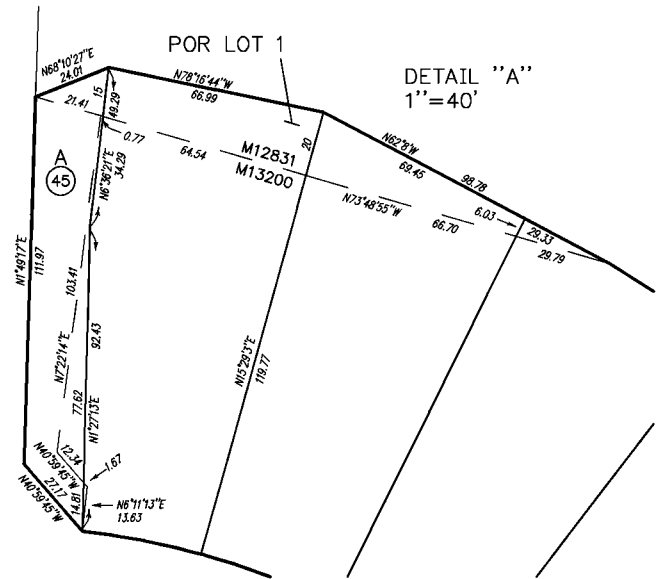
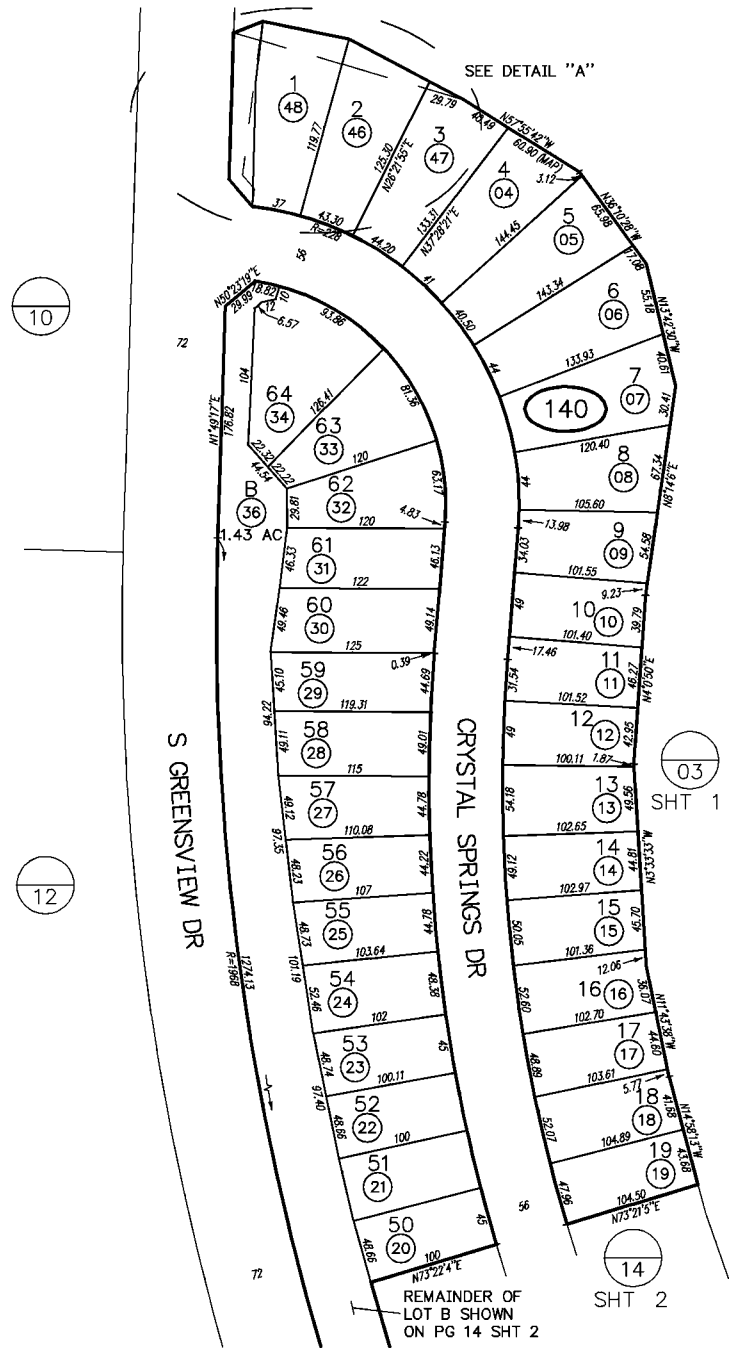
Drawn: 07-21-95 By: JMH From: 643-120

**CHANGES**

BLK	PRIOR APN	NEW APN	YR	CUT NO.
131		01 THRU 29	96	06
	27 THRU 29 #-020-47	30 THRU 46	96	102

MAP 13294 - CHULA VISTA TCT NO 95-03 UNIT 20 PHASE 2  
MAP 13198 - CHULA VISTA TCT NO 95-03 UNIT 20

THIS MAP WAS PREPARED FOR ASSESSMENT PURPOSES ONLY. NO LIABILITY IS ASSUMED FOR THE ACCURACY OF THE DATA SHOWN. ASSESSOR'S PARCELS MAY NOT COMPLY WITH LOCAL SUBDIVISION OR BUILDING ORDINANCES.



SAN DIEGO COUNTY ASSESSOR'S MAP

643-14  
SHT 1 OF 2  
1" = 100'

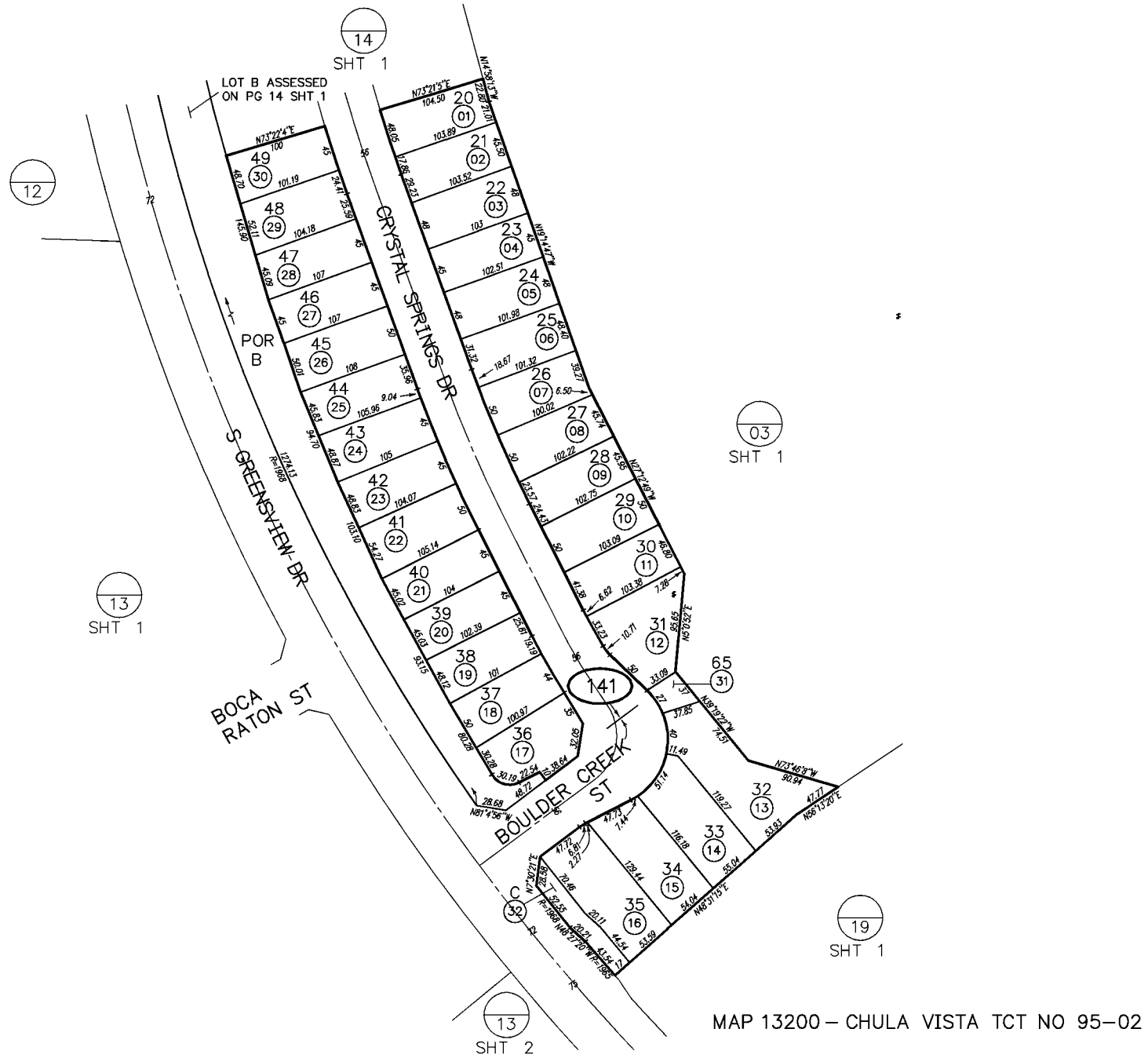
Drawn: 07-21-95 By: JHH From: 643-120

CHANGES

BLK	PRIOR APN	NEW APN	YR	CUT NO.
140		01 THRU 36	96	08
	01, 35 & POR 595-320-26	37 THRU 44	97	1240
	02, 03, 37, 40, 41, 43 & 44	45 THRU 47	97	1821
		38, 39, 42	98	1389

MAP 12831 - CHULA VISTA TCT NO 88-3  
MAP 13200 - CHULA VISTA TCT NO 95-02

THIS MAP WAS PREPARED FOR ASSESSMENT PURPOSES ONLY. NO LIABILITY IS ASSUMED FOR THE ACCURACY OF THE DATA SHOWN. ASSESSOR'S PARCELS MAY NOT COMPLY WITH LOCAL SUBDIVISION OR BUILDING ORDINANCES.



SAN DIEGO COUNTY ASSESSOR'S MAP

643-14  
SHT 2 OF 2

1" = 100'

Drawn: 07-25-95 By: JHJ From: 643-120

**CHANGES**

BLK	PRIOR APN	NEW APN	YR	CUT NO.
141		01 THRU 32	96	08

MAP 13200 - CHULA VISTA TCT NO 95-02

THIS MAP WAS PREPARED FOR ASSESSMENT PURPOSES ONLY. NO LIABILITY IS ASSUMED FOR THE ACCURACY OF THE DATA SHOWN. ASSESSOR'S PARCELS MAY NOT COMPLY WITH LOCAL SUBDIVISION OR BUILDING ORDINANCES.



595  
32  
SHT 1

03  
SHT 1

29  
SHT 2

25  
SHT 1

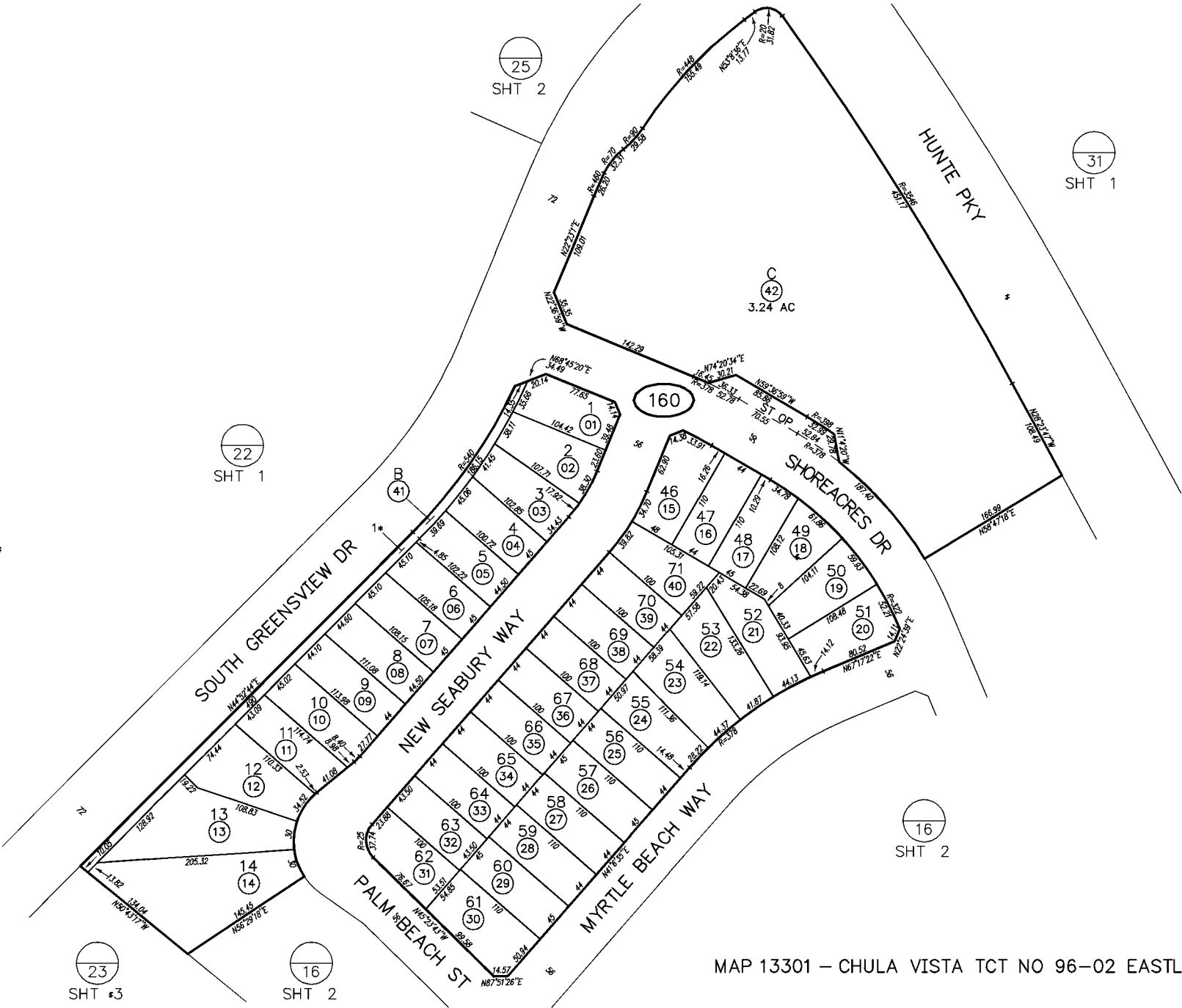
SAN DIEGO COUNTY ASSESSOR'S MAP  
643-15

1" = 100'  
10/7/99 JK

Drawn: 4/28/96 By: RAG From: 643-030

CHANGES				
BLK	PRIOR APN	NEW APN	YR	CUT NO.
150		01 THRU 43	96	99

THIS MAP WAS PREPARED FOR ASSESSMENT PURPOSES ONLY. NO LIABILITY IS ASSUMED FOR THE ACCURACY OF THE DATA SHOWN. ASSESSOR'S PARCELS MAY NOT COMPLY WITH LOCAL SUBDIVISION OR BUILDING ORDINANCES.



SAN DIEGO COUNTY ASSESSOR'S MAP

643-16  
SHT 1 OF 2

1" = 100'

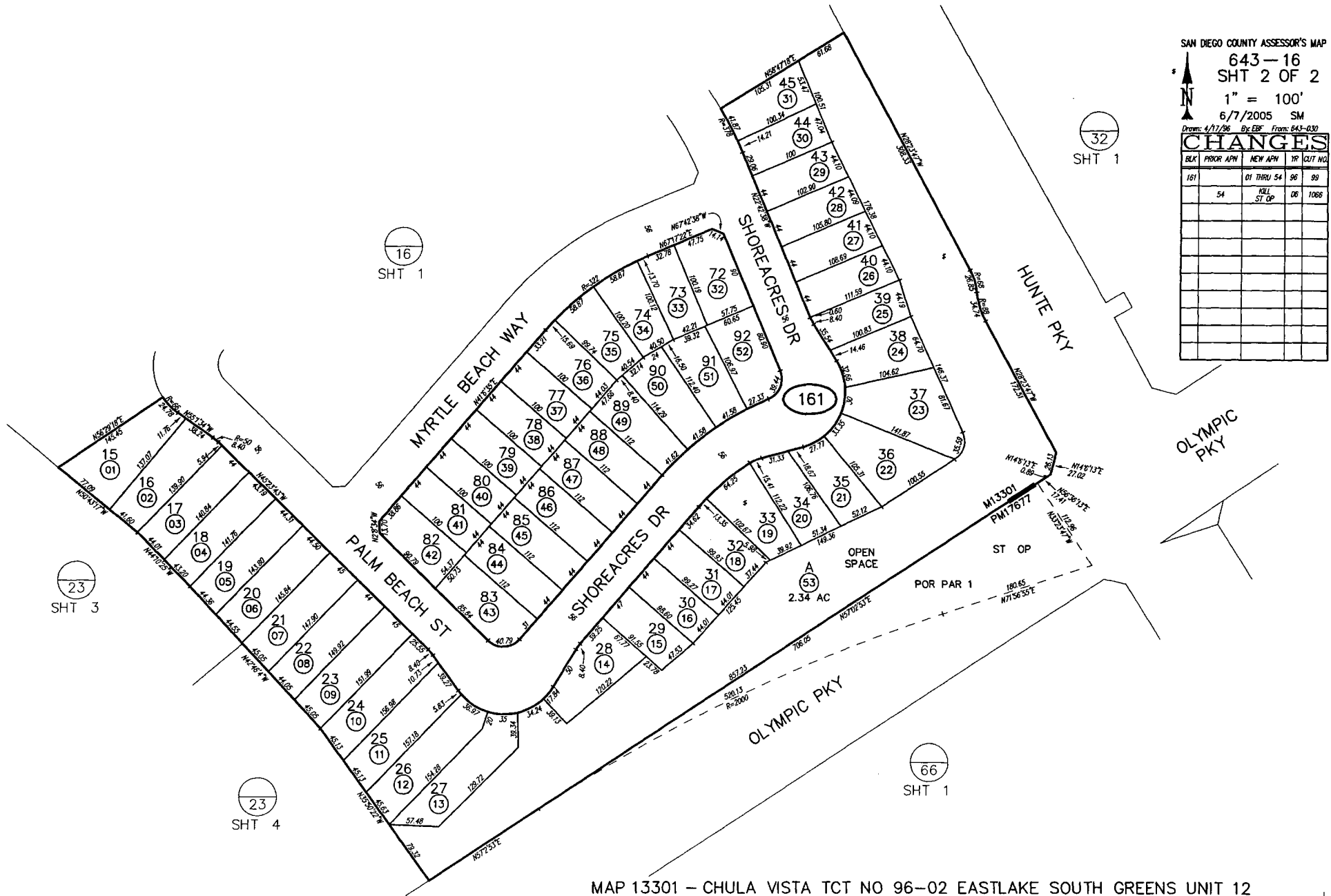
10/7/99 JK

Drawn: 04/17/98 By: EBF From: 643-08

<b>CHANGES</b>				
BLK	PRIOR APN	NEW APN	YR	CUT NO.
160		01 THRU 42	96	99
	42	SAME & ST OP	98	4897

1\* OPEN SPACE

MAP 13301 - CHULA VISTA TCT NO 96-02 EASTLAKE SOUTH GREENS UNIT 12



SAN DIEGO COUNTY ASSESSOR'S MAP

643-16

SHT 2 OF 2

1" = 100'

6/7/2005 SM

Drawn: 4/17/06 By: EBF From: 643-030

CHANGES

BLK	PRIOR APN	NEW APN	YR	OUT NO.
161		01 THRU 54	96	99
	54	KILL ST OP	06	1066

MAP 13301 - CHULA VISTA TCT NO 96-02 EASTLAKE SOUTH GREENS UNIT 12  
MAP 13292 - CHULA VISTA TCT NO 88-3A EASTLAKE SOUTH GREENS PHASE 2 & 3

THIS MAP WAS PREPARED FOR ASSESSMENT PURPOSES ONLY. NO LIABILITY IS ASSUMED FOR THE ACCURACY OF THE DATA SHOWN. ASSESSOR'S PARCELS MAY NOT COMPLY WITH LOCAL SUBDIVISION OR BUILDING ORDINANCES.

01

SAN DIEGO COUNTY ASSESSOR'S MAP

643-17



1" = 200'

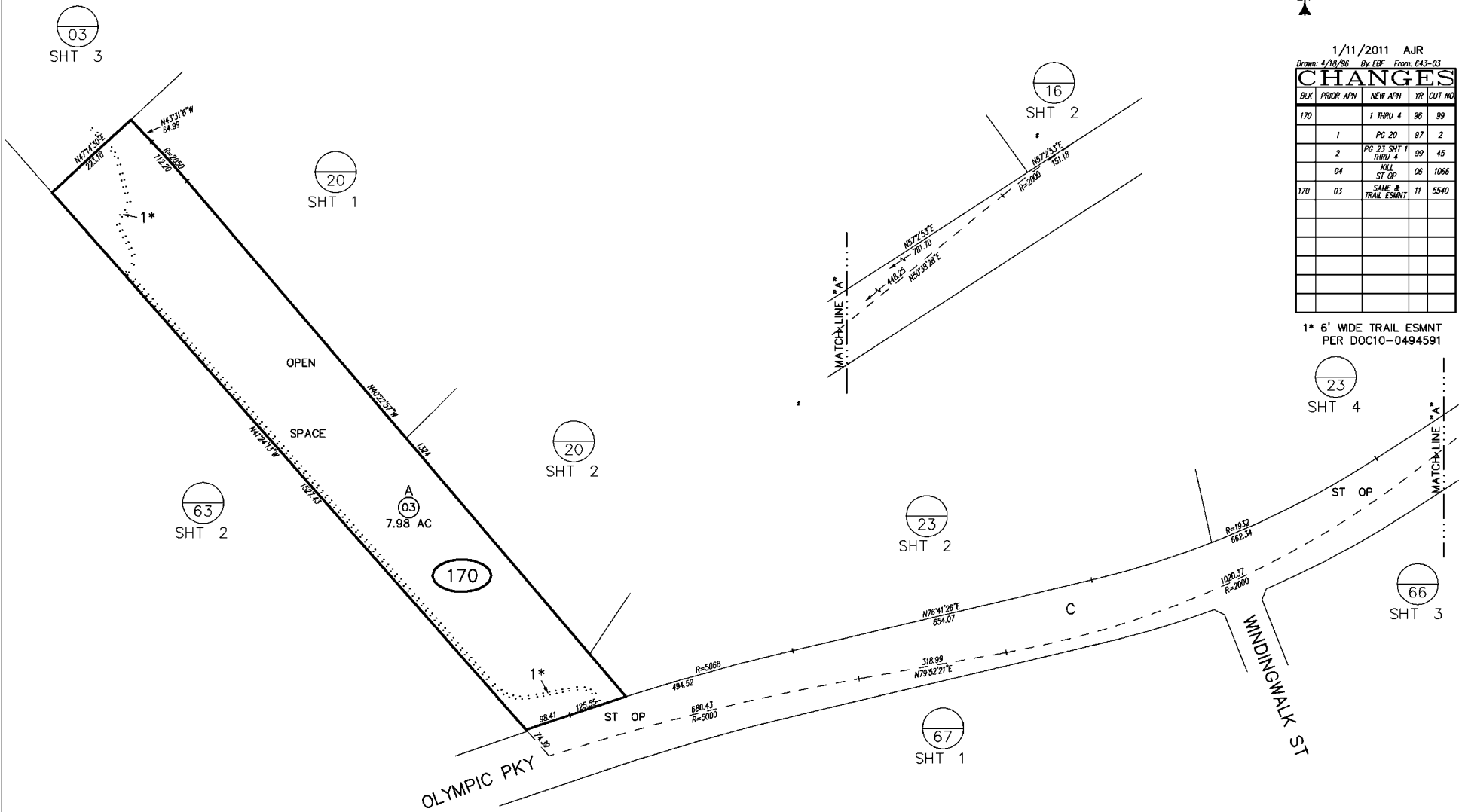
1/11/2011 AJR

Drawn: 4/18/96 By: EBF From: 643-03

### CHANGES

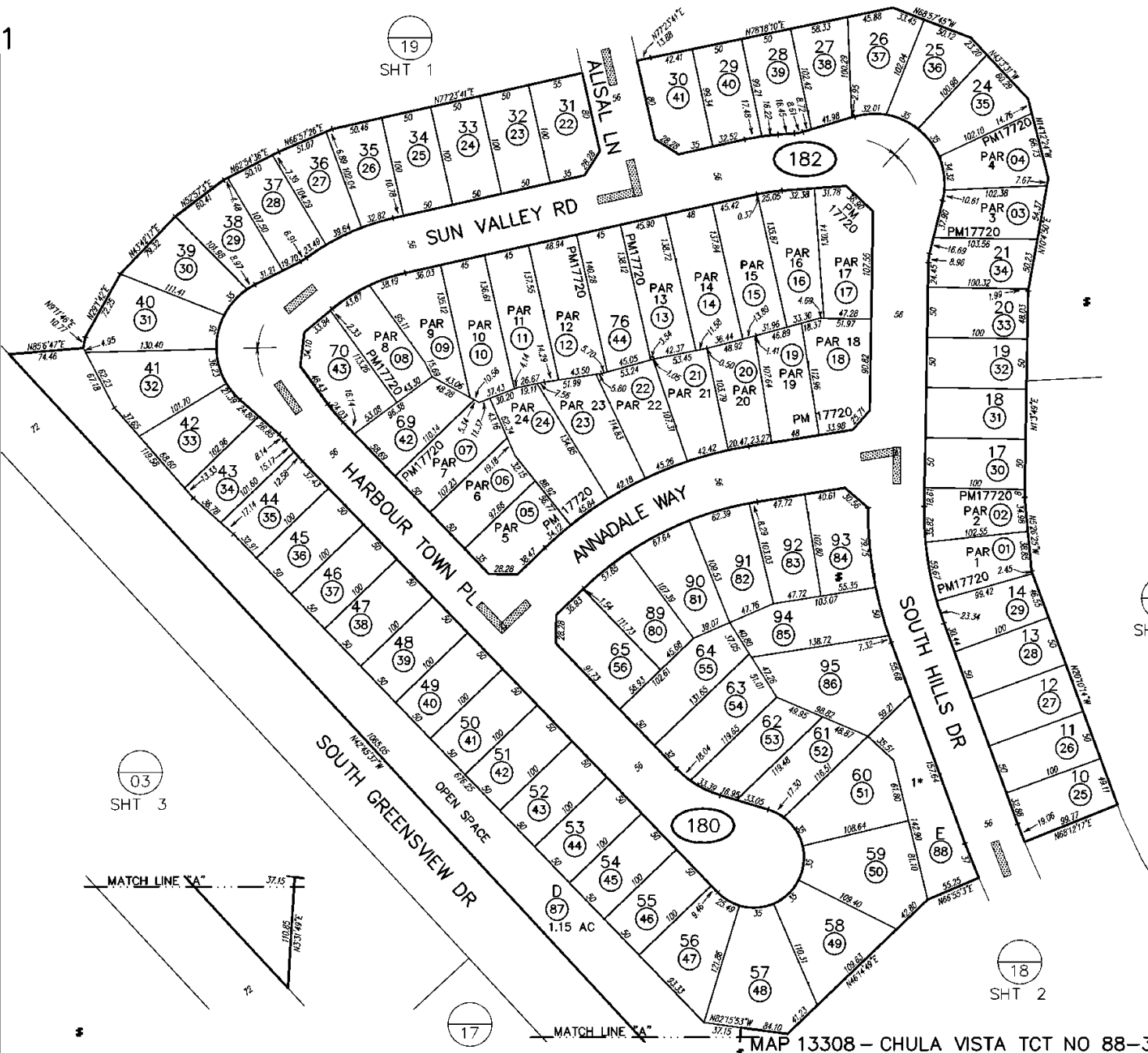
BLK	PRIOR APN	NEW APN	YR	CUT NO
170		1 THRU 4	96	99
	1	PG 20	97	2
	2	PG 23 SHT 1 THRU 4	99	45
	04	KEL ST OP	06	1066
170	03	SAME & TRAIL ESMNT	11	5540

1\* 6' WIDE TRAIL ESMNT PER DOC10-0494591



MAP 13292 - CHULA VISTA TCT NO 88-3A EASTLAKE SOUTH GREENS PHASE 2 & 3

THIS MAP WAS PREPARED FOR ASSESSMENT PURPOSES ONLY. NO LIABILITY IS ASSUMED FOR THE ACCURACY OF THE DATA SHOWN. ASSESSOR'S PARCELS MAY NOT COMPLY WITH LOCAL SUBDIVISION OR BUILDING ORDINANCES.



19  
SHT 2

03  
SHT 3

18  
SHT 2

SAN DIEGO COUNTY ASSESSOR'S MAP

643-18  
SHT 1 OF 2

1" = 100'  $\phi$

12/15/2009 KJA

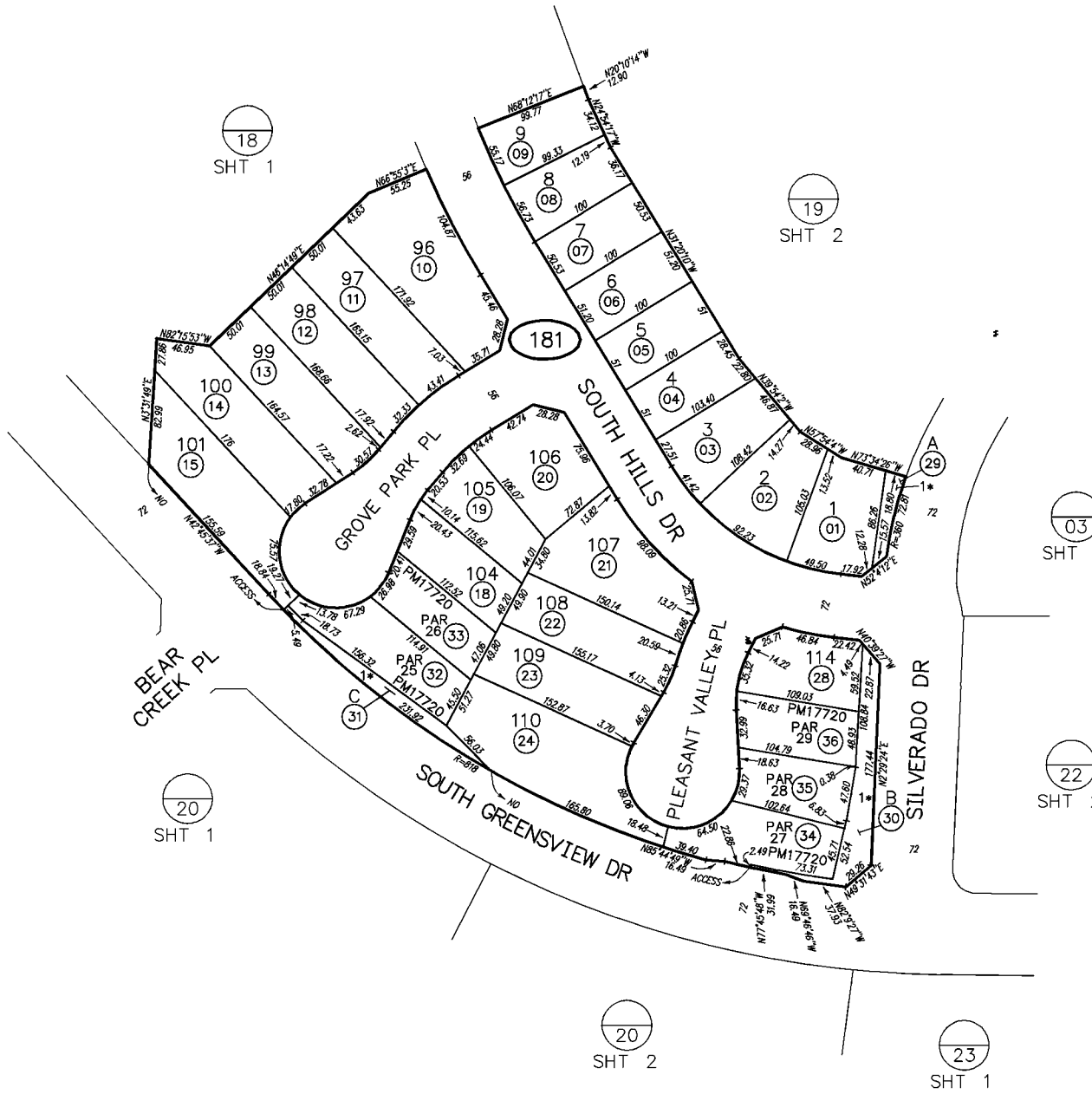
Drawn: 05/03/06 By: EBF From: 643-01

CHANGES

BLK	PROR APN	NEW APN	TR	CUT NO
182		01 THRU 88	1596	99
182	-180-VAR	01 THRU 25	1987	1381
182	-180-VAR	26 THRU 43	1997	10011
182	-180-67	44	1998	10002

\* OPEN SPACE

THIS MAP WAS PREPARED FOR ASSESSMENT PURPOSES ONLY. NO LIABILITY IS ASSUMED FOR THE ACCURACY OF THE DATA SHOWN. ASSESSOR'S PARCELS MAY NOT COMPLY WITH LOCAL SUBDIVISION OR BUILDING ORDINANCES.



SAN DIEGO COUNTY ASSESSOR'S MAP

643-18  
SHT 2 OF 2  
1" = 100' /  
8-31-98 / RNB

Drawn: 05/13/98 By: EBF From: 643-03

CHANGES				
BLK	PRIOR APN	NEW APN	YR	CUT NO.
181	16 & 17 & 25 THRU 27	01 THRU 31	96	99
		32 THRU 36	97	1,361

1\* OPEN SPACE


MAP 13308 - CHULA VISTA TCT NO 88-3A EASTLAKE SOUTH GREENS UNIT NO 4

7-10-98 / RNB  
Drawn: 04/30/96 By: EBF From: 643-03

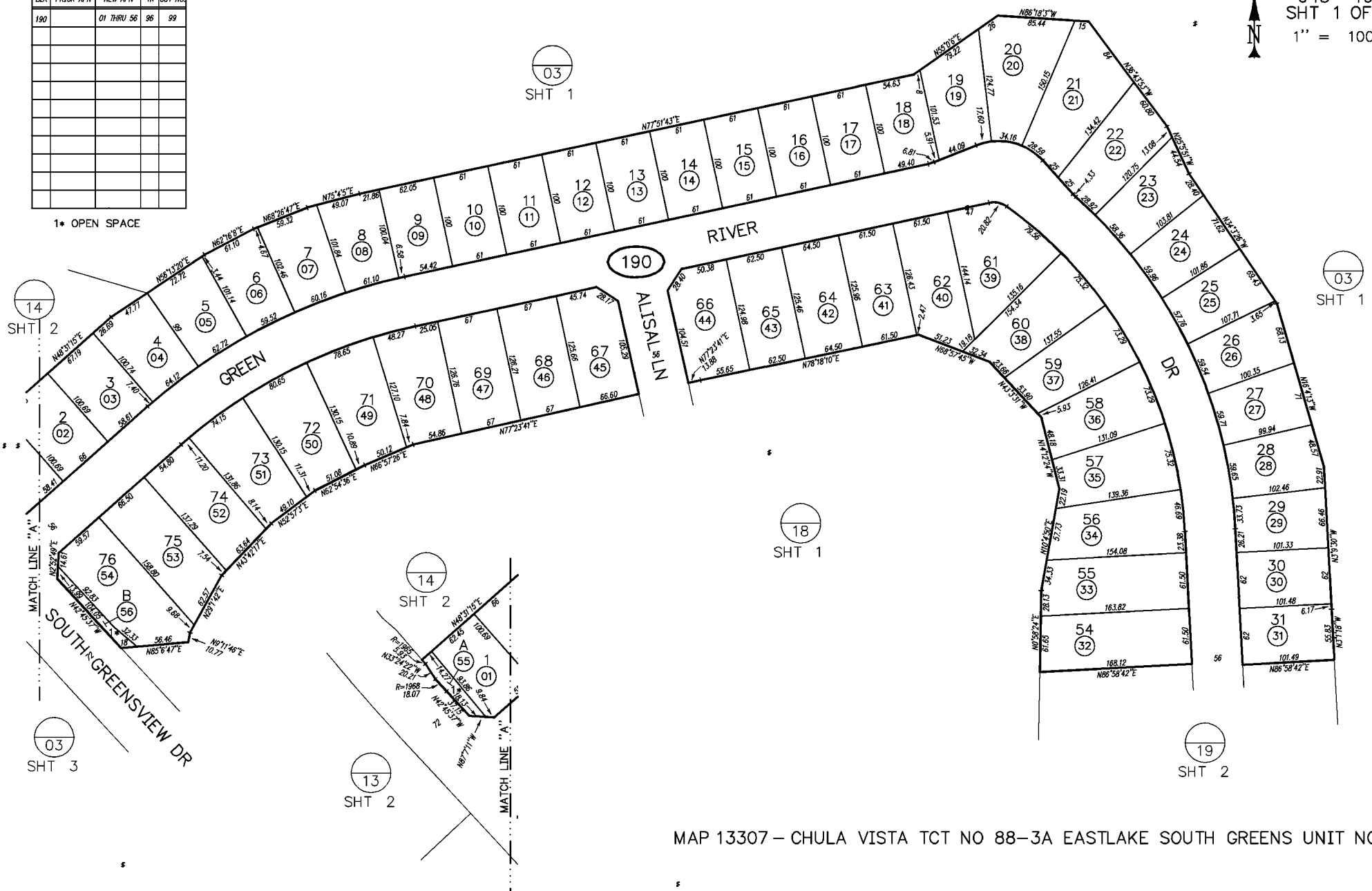
CHANGES				
BLK	PRIOR APN	NEW APN	YR	CUT NO.
190		01 THRU 56	96	99

1\* OPEN SPACE

SAN DIEGO COUNTY ASSESSOR'S MAP  
 643-19  
 SHT 1 OF 2  
 1" = 100'



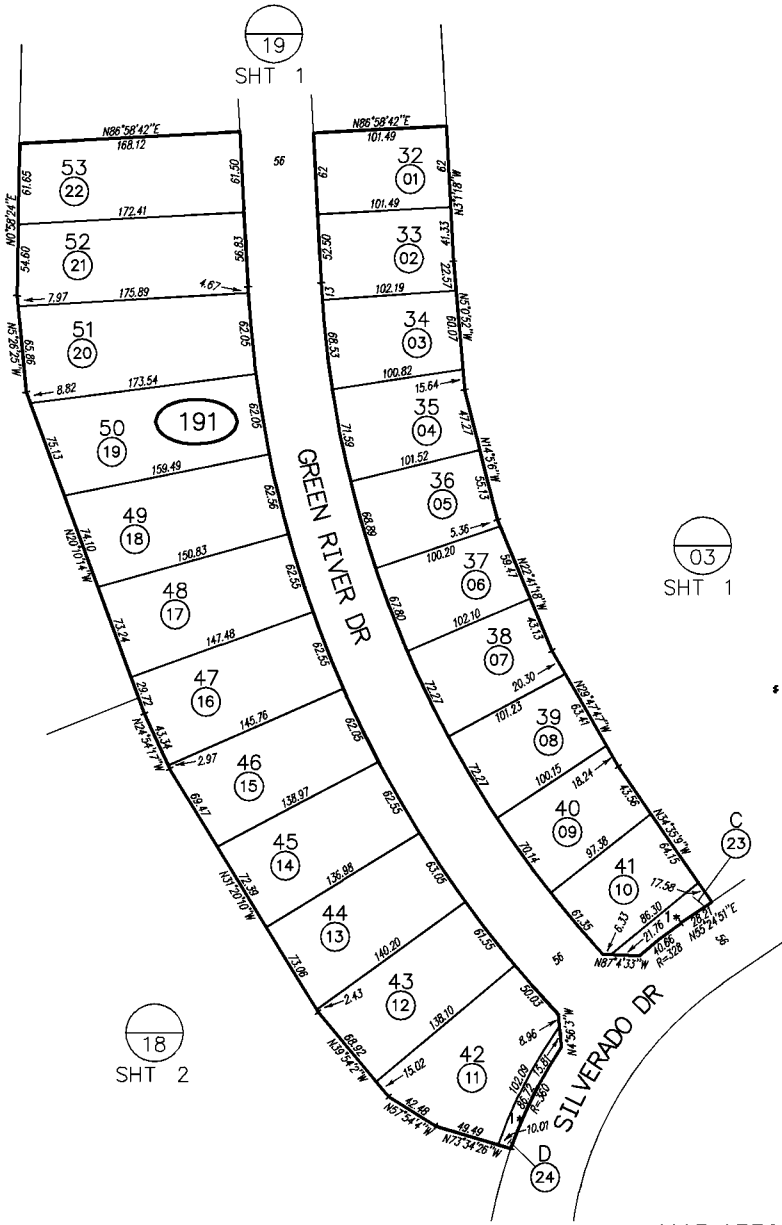
THIS MAP WAS PREPARED FOR ASSESSMENT PURPOSES ONLY. NO LIABILITY IS ASSUMED FOR THE ACCURACY OF THE DATA SHOWN. ASSESSOR'S PARCELS MAY NOT COMPLY WITH LOCAL SUBDIVISION OR BUILDING ORDINANCES.



MAP 13307 - CHULA VISTA TCT NO 88-3A EASTLAKE SOUTH GREENS UNIT NO 6

THIS MAP WAS PREPARED FOR ASSESSMENT PURPOSES ONLY. NO LIABILITY IS ASSUMED FOR THE ACCURACY OF THE DATA SHOWN. ASSESSOR'S PARCELS MAY NOT COMPLY WITH LOCAL SUBDIVISION OR BUILDING ORDINANCES.

18  
SHT 1



18  
SHT 2

03  
SHT 1

SAN DIEGO COUNTY ASSESSOR'S MAP  
643-19  
SHT 2 OF 2  
1" = 100'

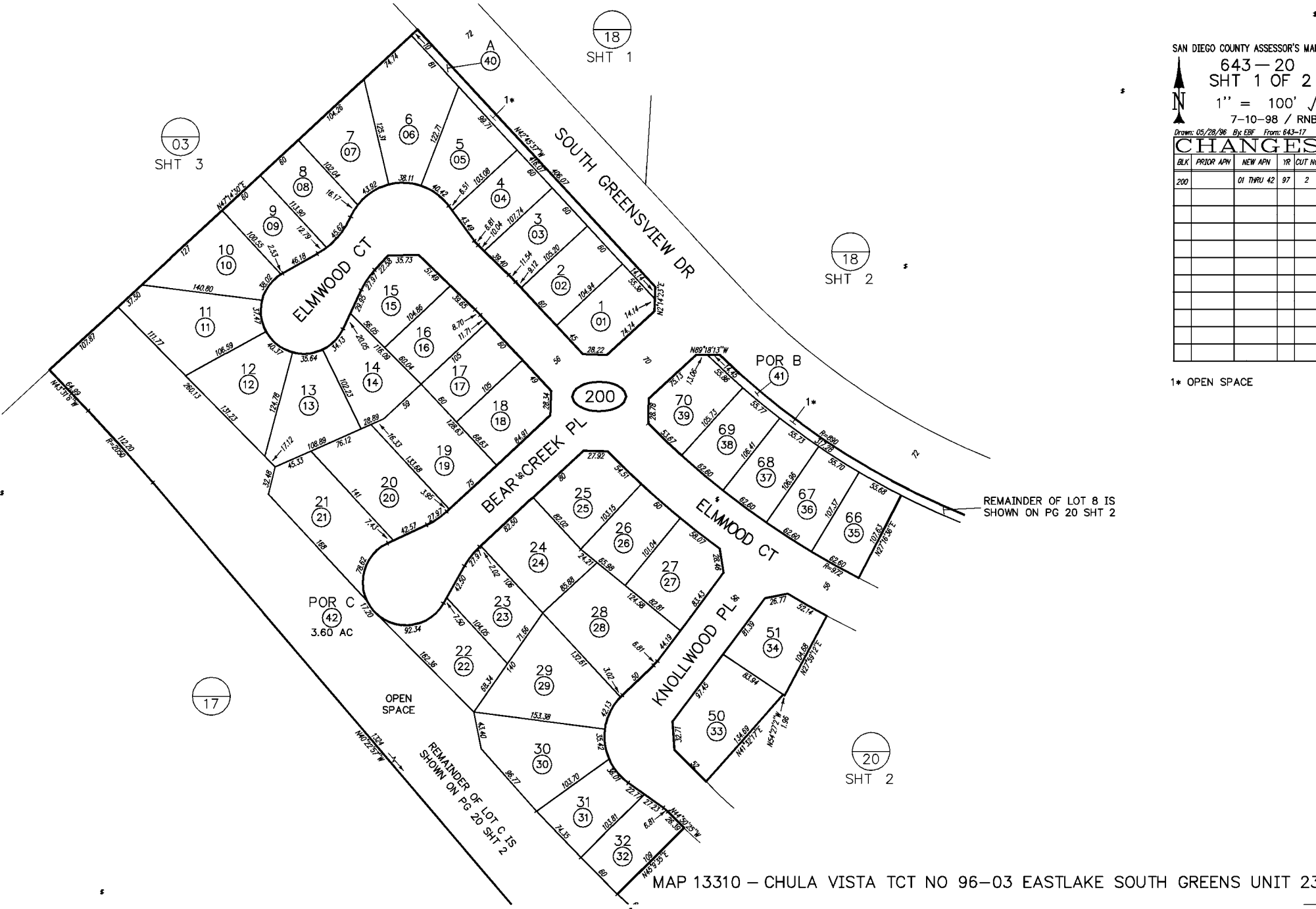
Drawn: 05/02/96 By: EBF From: 643-03

BLK	PRIOR APN	NEW APN	YR	CUT NO.
191		01 THRU 24	96	99

1+ OPEN SPACE

MAP 13307 - CHULA VISTA TCT NO 88-3A EASTLAKE SOUTH GREENS UNIT NO 6

01 THIS MAP WAS PREPARED FOR ASSESSMENT PURPOSES ONLY. NO LIABILITY IS ASSUMED FOR THE ACCURACY OF THE DATA SHOWN. ASSESSOR'S PARCELS MAY NOT COMPLY WITH LOCAL SUBDIVISION OR BUILDING ORDINANCES.



SAN DIEGO COUNTY ASSESSOR'S MAP  
 643-20  
 SHT 1 OF 2  
 1" = 100' /  $\sqrt{}$   
 7-10-98 / RNB

Drawn: 05/28/96 By: EBF From: 643-17

CHANGES				
BLK	PRIOR APN	NEW APN	YR	CUT NO.
200		01 THRU 42	97	2

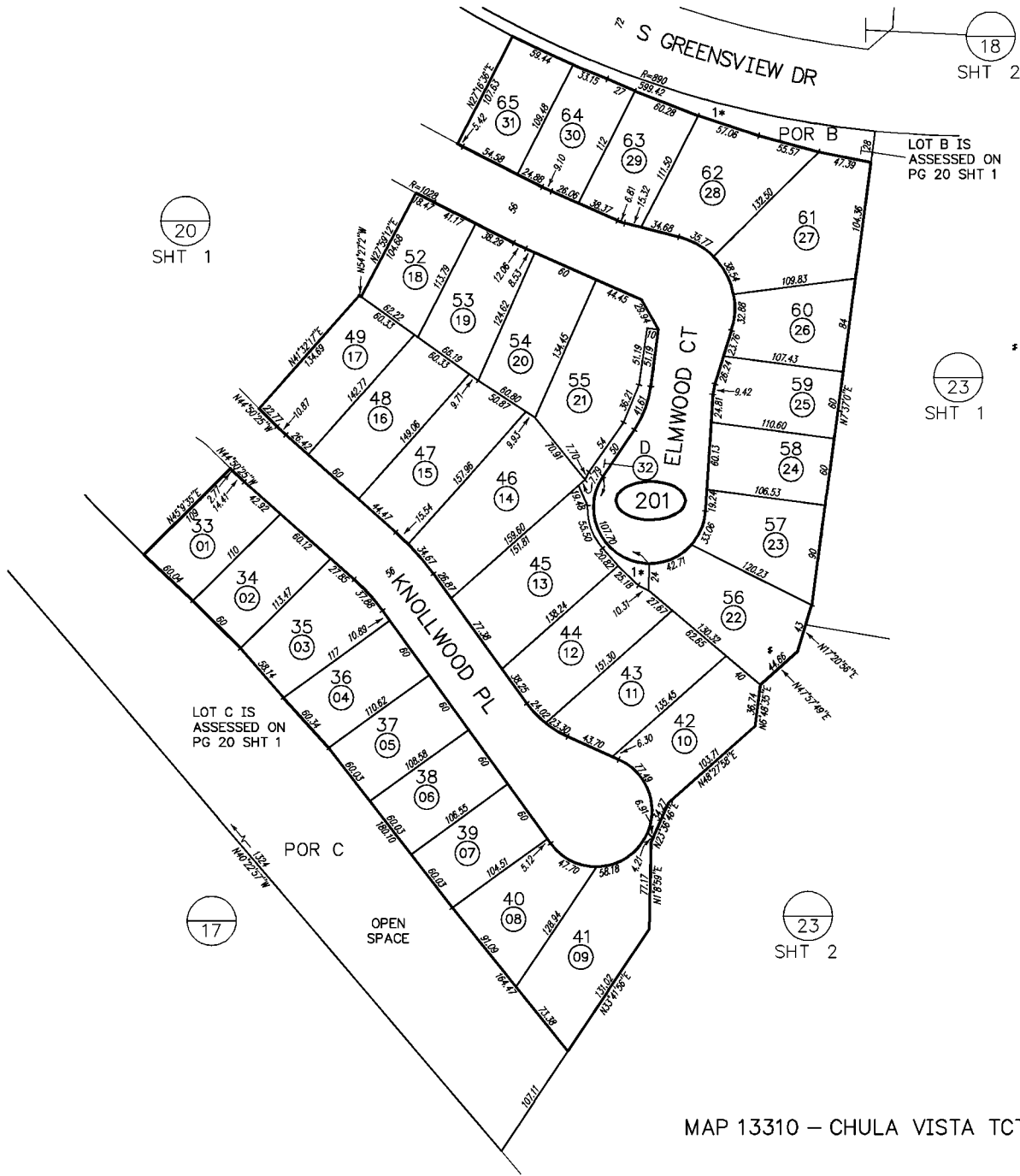
1\* OPEN SPACE

REMAINDER OF LOT 8 IS SHOWN ON PG 20 SHT 2

REMAINDER OF LOT C IS SHOWN ON PG 20 SHT 2

MAP 13310 - CHULA VISTA TCT NO 96-03 EASTLAKE SOUTH GREENS UNIT 23

THIS MAP WAS PREPARED FOR ASSESSMENT PURPOSES ONLY. NO LIABILITY IS ASSUMED FOR THE ACCURACY OF THE DATA SHOWN. ASSESSOR'S PARCELS MAY NOT COMPLY WITH LOCAL SUBDIVISION OR BUILDING ORDINANCES.



20  
SHT 1

18  
SHT 2

23  
SHT 1

23  
SHT 2

LOT C IS  
ASSESSED ON  
PG 20 SHT 1

LOT B IS  
ASSESSED ON  
PG 20 SHT 1

OPEN SPACE

SAN DIEGO COUNTY ASSESSOR'S MAP  
643-20  
SHT 2 OF 2  
1" = 100' /  
8-20-98 / RNB  
Drawn: 05/28/96 By: EBF From: 643-17

**CHANGES**

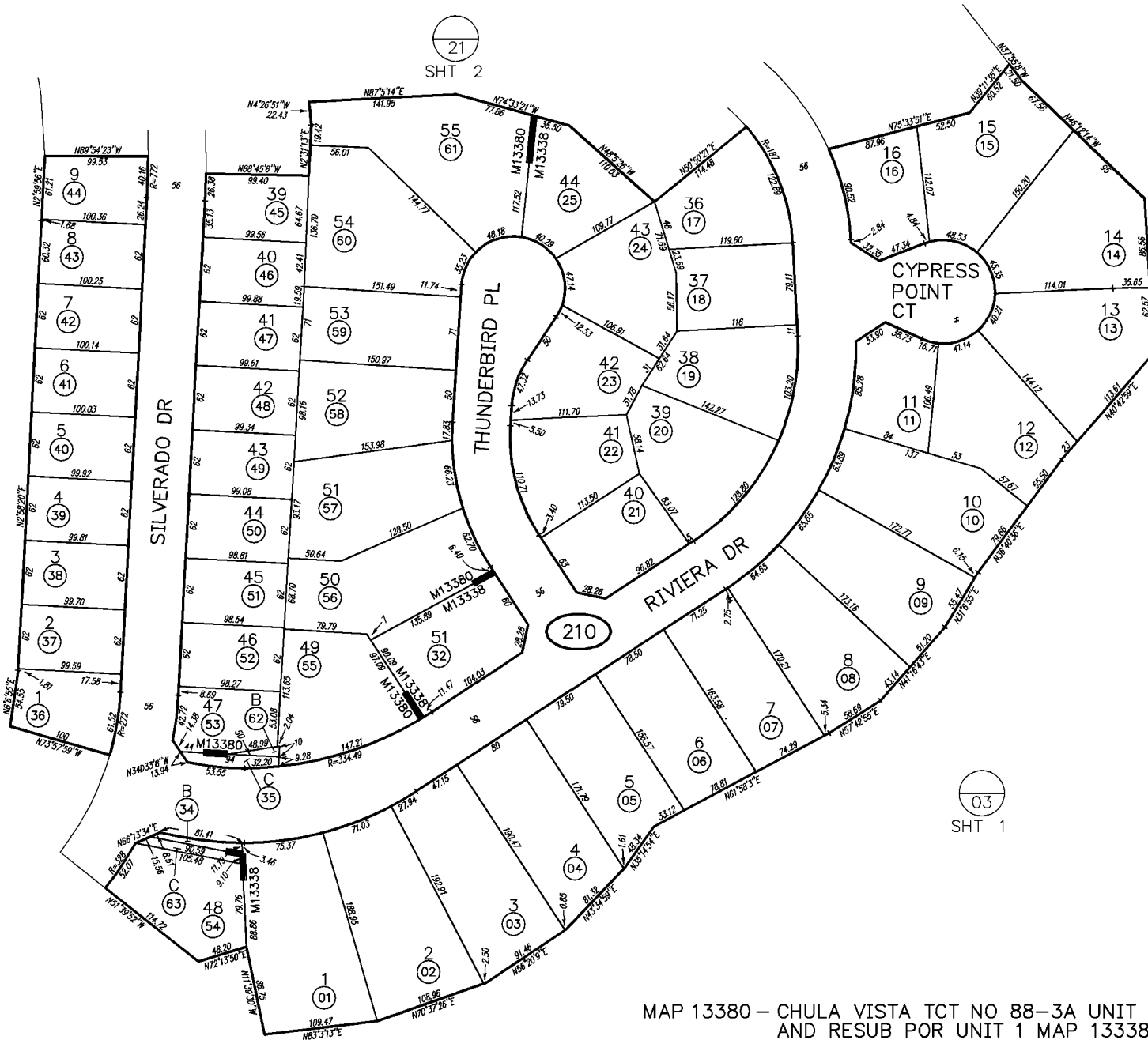
BLK.	PRIOR APN	NEW APN	YR	CUT NO.
201		01 THRU 32	97	2

1\* OPEN SPACE

THIS MAP WAS PREPARED FOR ASSESSMENT PURPOSES ONLY. NO LIABILITY IS ASSUMED FOR THE ACCURACY OF THE DATA SHOWN. ASSESSOR'S PARCELS MAY NOT COMPLY WITH LOCAL SUBDIVISION OR BUILDING ORDINANCES.

03  
SHT 1

21  
SHT 2



03  
SHT 1

SAN DIEGO COUNTY ASSESSOR'S MAP

643-21  
SHT 1 OF 2  
1" = 100'

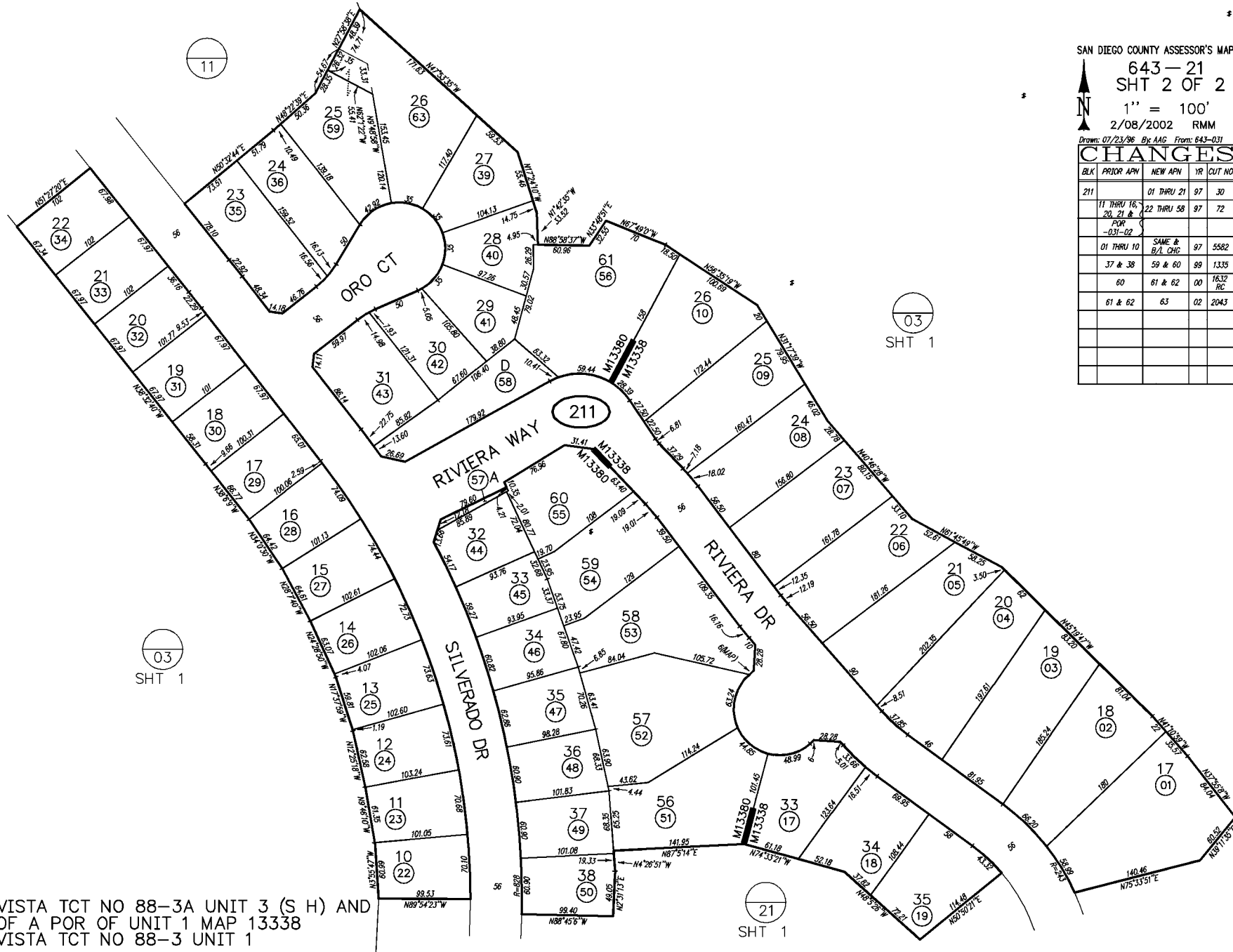
Drawn: 07/23/96 By: AAG From: 643-031

**CHANGES**

BLK	PRIOR APN	NEW APN	YR	CUT NO.
210		01 THRU 35	97	30
	26 THRU 31	36 THRU 63	1997	72
	33 &			
	POR -031-02			
	11 THRU 15	SAME & B/L CHG	1997	5582

MAP 13380 - CHULA VISTA TCT NO 88-3A UNIT 3 (S H)  
AND RESUB POR UNIT 1 MAP 13338  
MAP 13338 - CHULA VISTA TCT NO 88-3 UNIT 1

THIS MAP WAS PREPARED FOR ASSESSMENT PURPOSES ONLY. NO LIABILITY IS ASSUMED FOR THE ACCURACY OF THE DATA SHOWN. ASSESSOR'S PARCELS MAY NOT COMPLY WITH LOCAL SUBDIVISION OR BUILDING ORDINANCES.



SAN DIEGO COUNTY ASSESSOR'S MAP

643-21  
SHT 2 OF 2

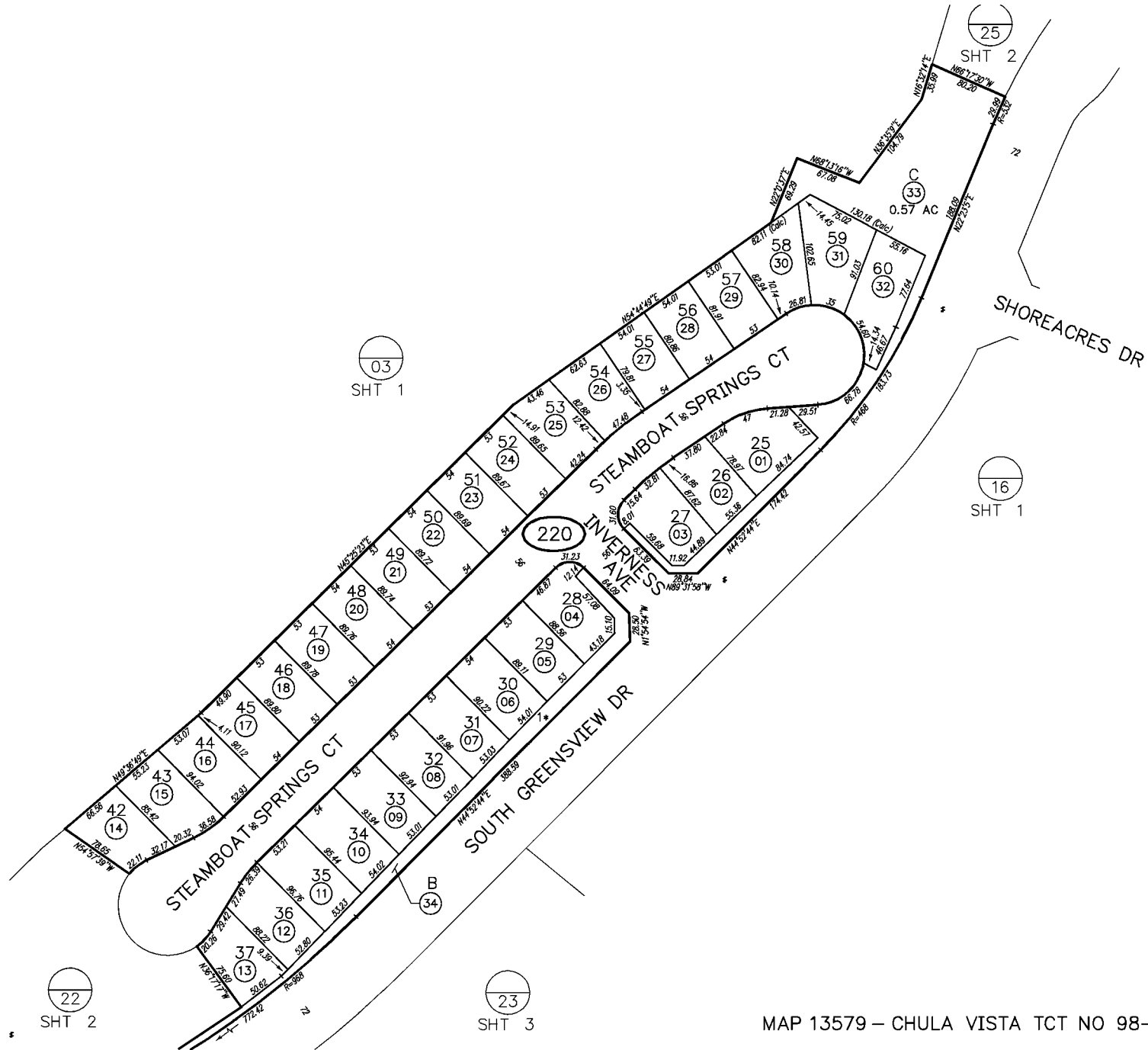
1" = 100'  
2/08/2002 RMM

Drawn: 07/23/96 By: AAG From: 643-031

**CHANGES**

BLK	PRIOR APN	NEW APN	YR	CUT NO.
211				
	11 THRU 16, 20, 21 & POR -031-02	01 THRU 21	97	30
	01 THRU 10	22 THRU 58	97	72
	01 THRU 10	SAME & B/L CHG	97	5582
	37 & 38	59 & 60	99	1335
	60	61 & 62	00	1632 RC
	61 & 62	63	02	2043

MAP 13380 - CHULA VISTA TCT NO 88-3A UNIT 3 (S H) AND RESUB OF A POR OF UNIT 1 MAP 13338  
MAP 13338 - CHULA VISTA TCT NO 88-3 UNIT 1



SAN DIEGO COUNTY ASSESSOR'S MAP

643-22  
SHT 1 OF 2

1" = 100' ✓

6/08/99 JGRO

Drawn: 7-1-98 By: RMB From: 643-032

**CHANGES**

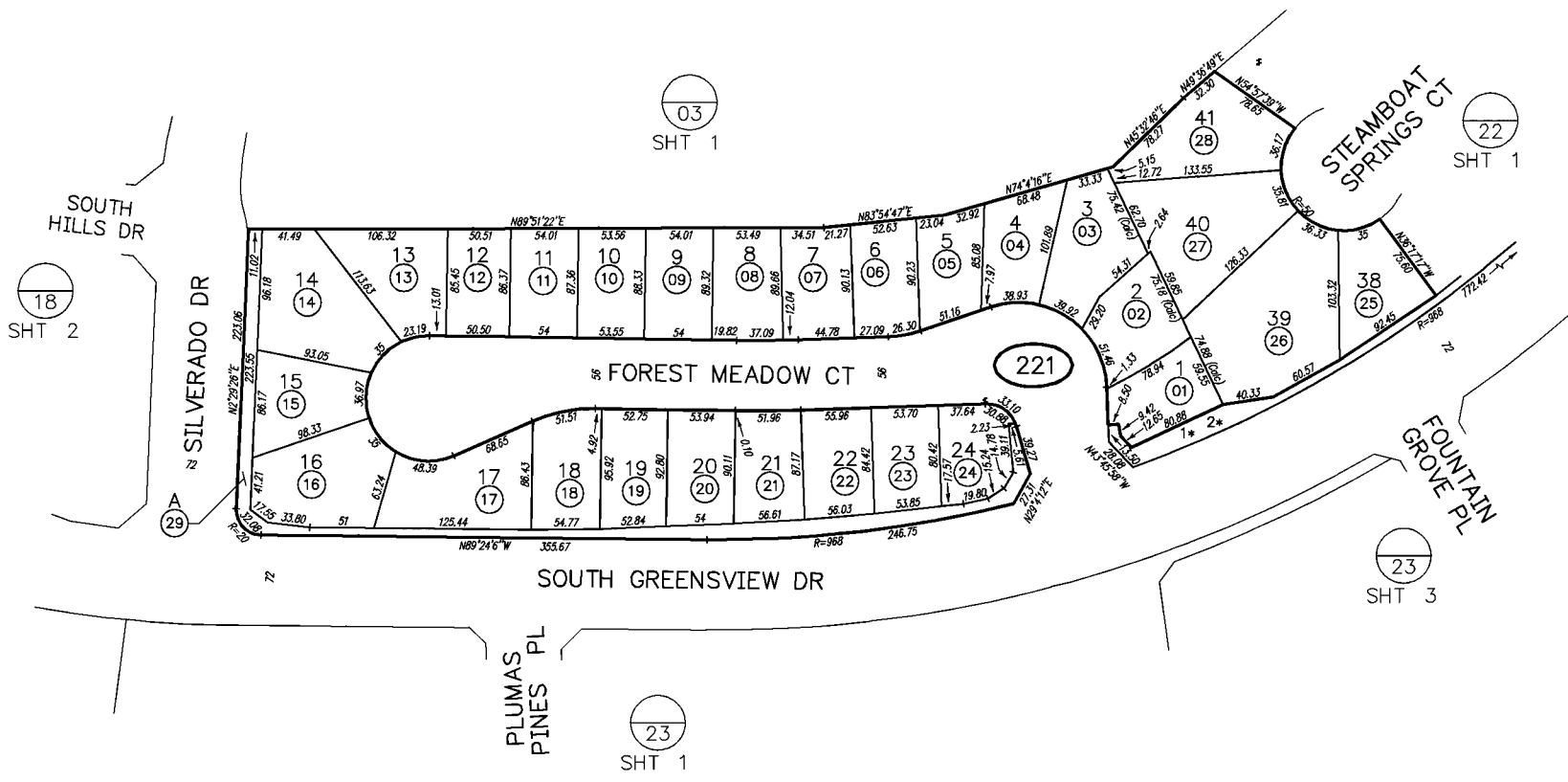
BLK.	PRIOR APN	NEW APN	YR	CUT NO.
220		1 THRU 34	99	44

1\* REMAINDER OF LOT 62  
SHOWN ON PG 22 SHT 2

MAP 13579 - CHULA VISTA TCT NO 98-02 UNIT 16

THIS MAP WAS PREPARED FOR ASSESSMENT PURPOSES ONLY. NO LIABILITY IS ASSUMED FOR THE ACCURACY OF THE DATA SHOWN. ASSESSOR'S PARCELS MAY NOT COMPLY WITH LOCAL SUBDIVISION OR BUILDING ORDINANCES.

01



SAN DIEGO COUNTY ASSESSOR'S MAP

643-22  
 SHT 2 OF 2  
 1" = 100' ✓  
 8-20-98 / RNB

Drawn: 7-1-98 By: RNB From: 643-032

### CHANGES

BLK	PRIOR APN	NEW APN	YR	CUT NO.
221		1 THRU 29	99	44

- 1\* POR B
- 2\* LOT B ASSESSED ON PG 22 SHT 1

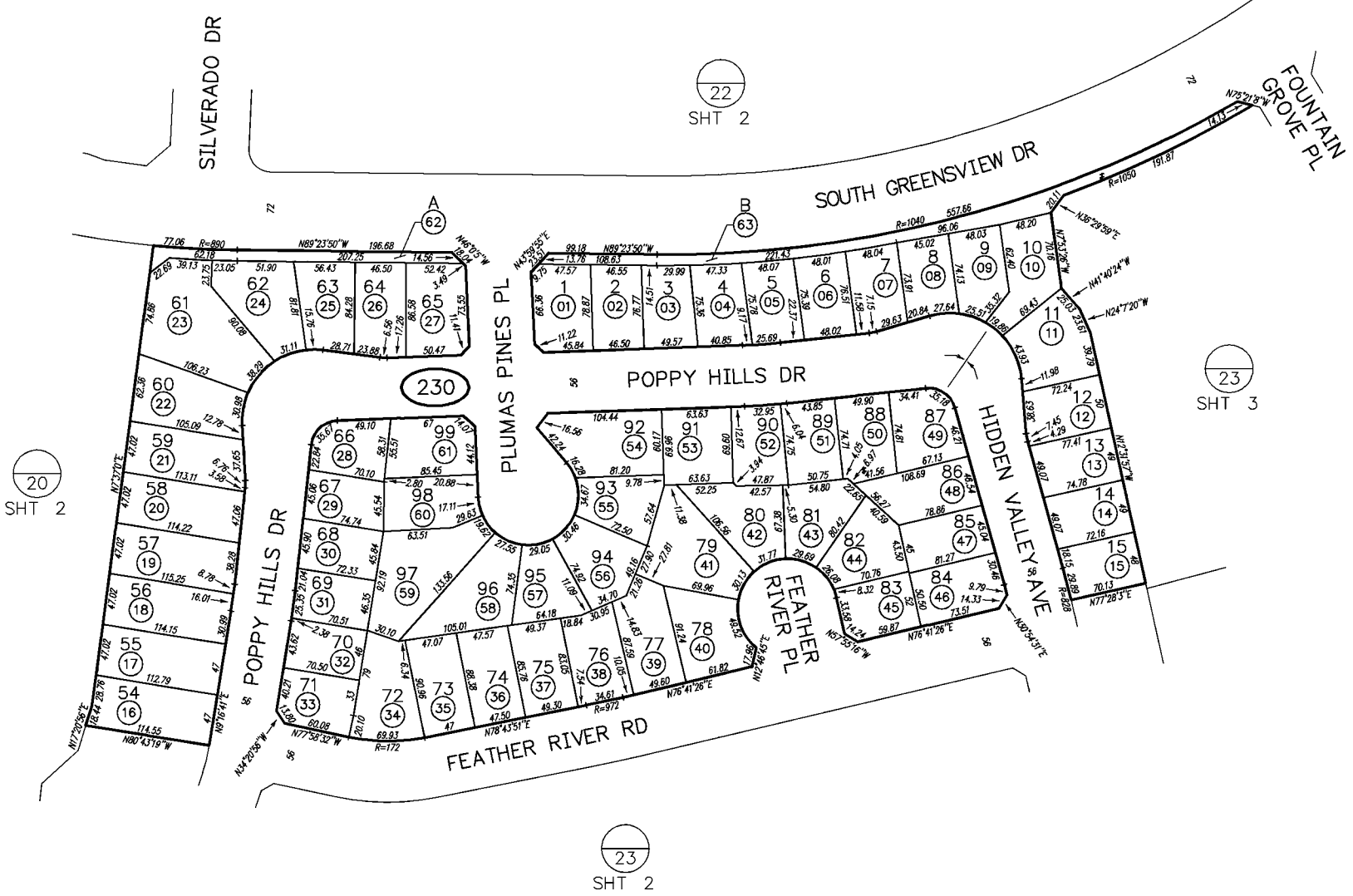
MAP 13579 - CHULA VISTA TCT NO 98-02 UNIT 16

THIS MAP WAS PREPARED FOR ASSESSMENT PURPOSES ONLY. NO LIABILITY IS ASSUMED FOR THE ACCURACY OF THE DATA SHOWN. ASSESSOR'S PARCELS MAY NOT COMPLY WITH LOCAL SUBDIVISION OR BUILDING ORDINANCES.

Drawn: 08-14-98 By: RMB From: 643-170

**CHANGES**

BLK	PRIOR APN	NEW APN	YR	CUT NO.
230		1 THRU 63	99	45



(20)  
SHT 2

(22)  
SHT 2

(23)  
SHT 3

(23)  
SHT 2

THIS MAP WAS PREPARED FOR ASSESSMENT PURPOSES ONLY. NO LIABILITY IS ASSUMED FOR THE ACCURACY OF THE DATA SHOWN. ASSESSOR'S PARCELS MAY NOT COMPLY WITH LOCAL SUBDIVISION OR BUILDING ORDINANCES.

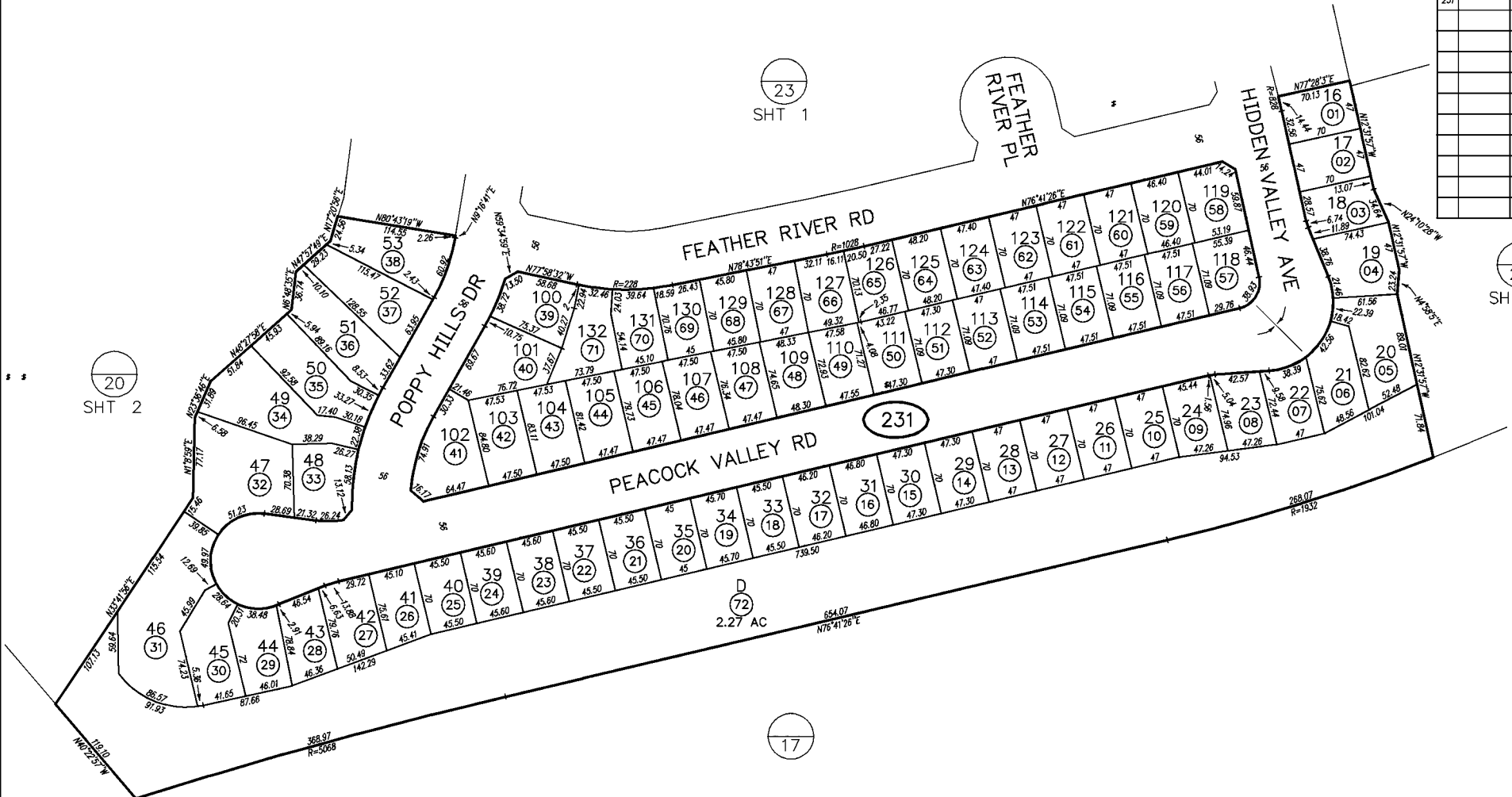
SAN DIEGO COUNTY ASSESSOR'S MAP

643-23  
SHT 2 OF 4  
1" = 100'

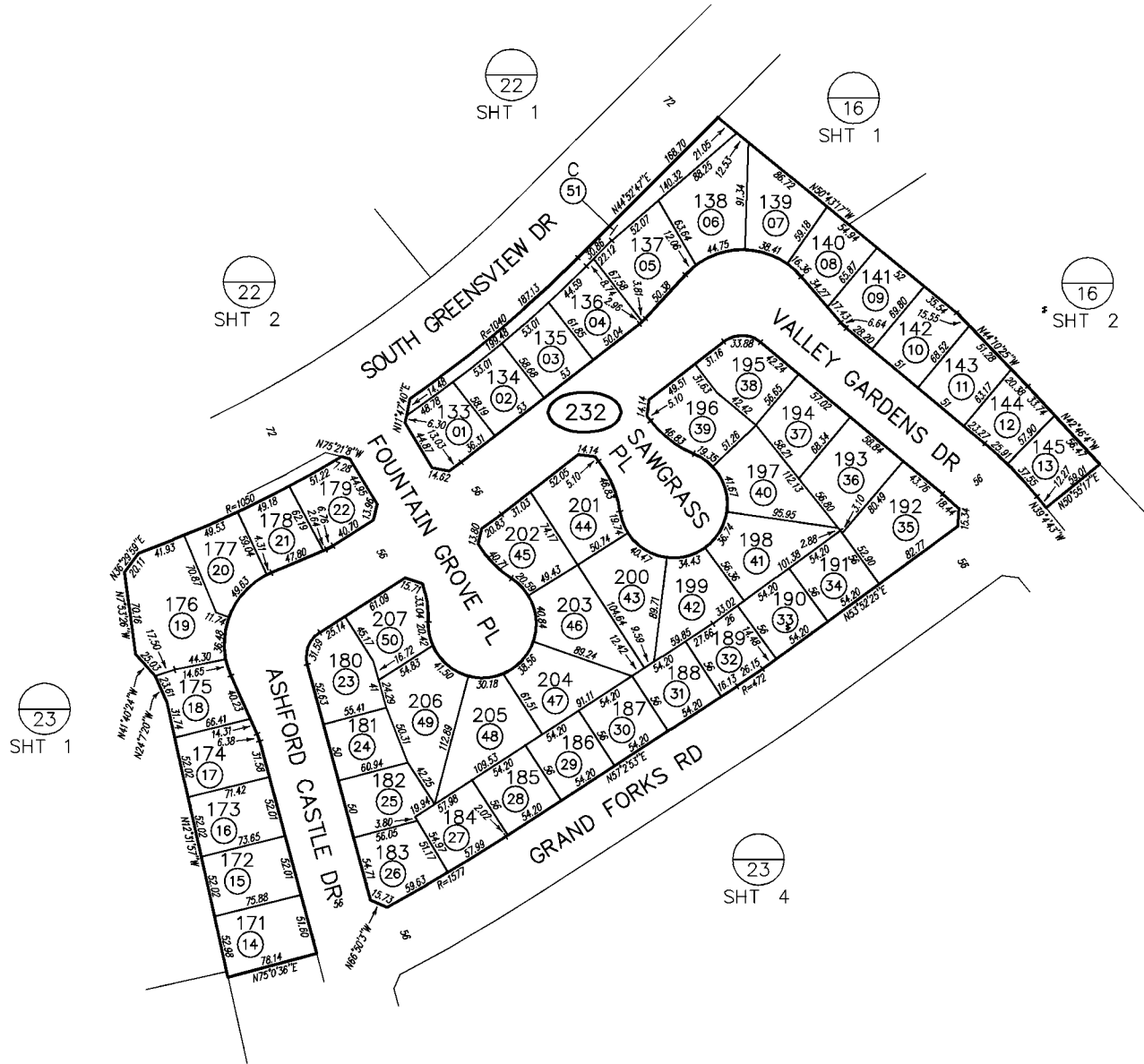
Drawn: 08-17-98 By: RMB From: 643-170

CHANGES

BLK	PRIOR APN	NEW APN	YR	CUT NO.
231		1 THRU 72	99	45



MAP 13580 - CHULA VISTA TCT NO 98-03



SAN DIEGO COUNTY ASSESSOR'S MAP

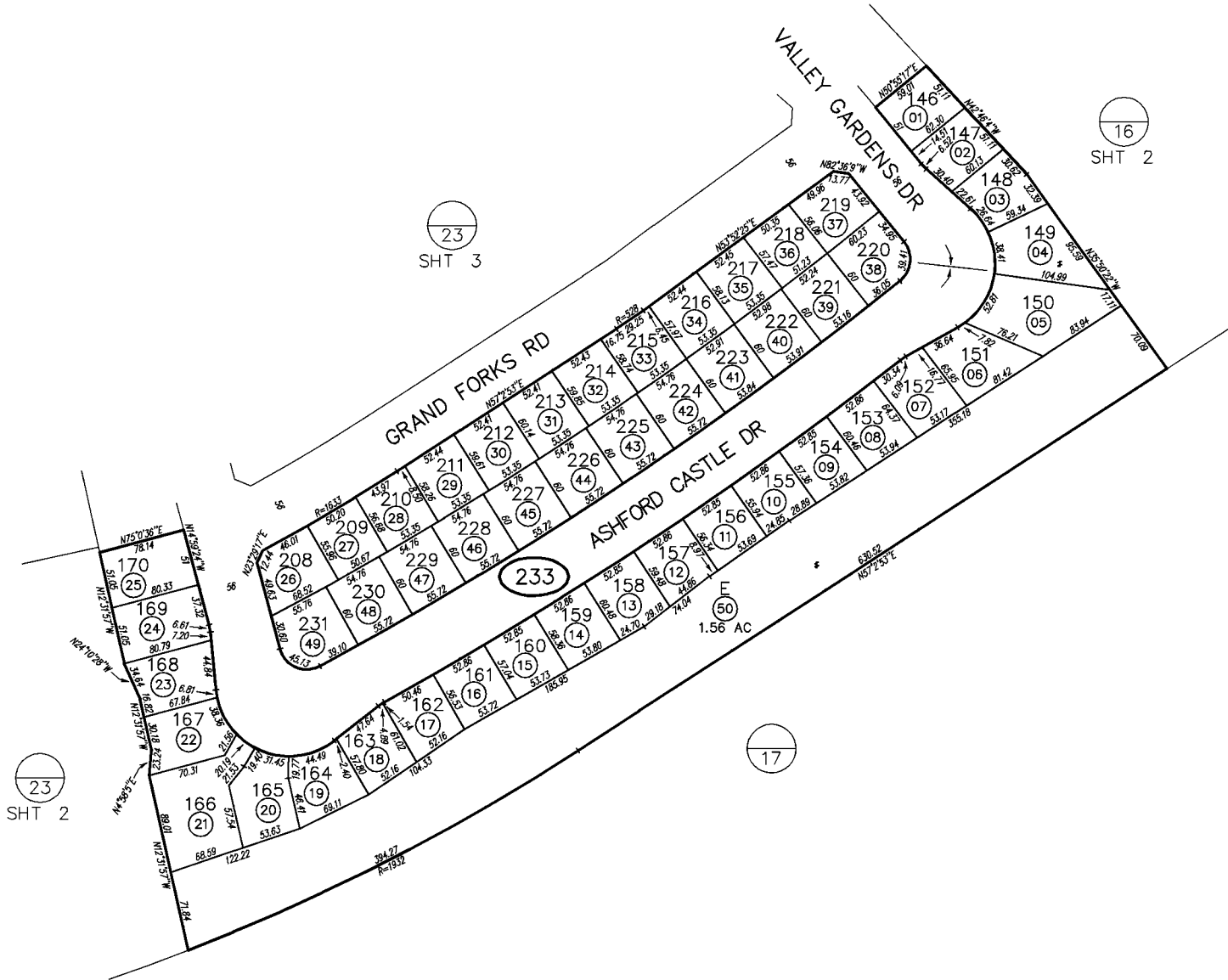
643-23  
SHT 3 OF 4  
1" = 100'

Drawn: 08-17-98 By: RMB From: 643-170

CHANGES

BLK	PRIOR APN	NEW APN	YR	CUT NO.
232		1 THRU 51	99	45

THIS MAP WAS PREPARED FOR ASSESSMENT PURPOSES ONLY. NO LIABILITY IS ASSUMED FOR THE ACCURACY OF THE DATA SHOWN. ASSESSOR'S PARCELS MAY NOT COMPLY WITH LOCAL SUBDIVISION OR BUILDING ORDINANCES.



SAN DIEGO COUNTY ASSESSOR'S MAP

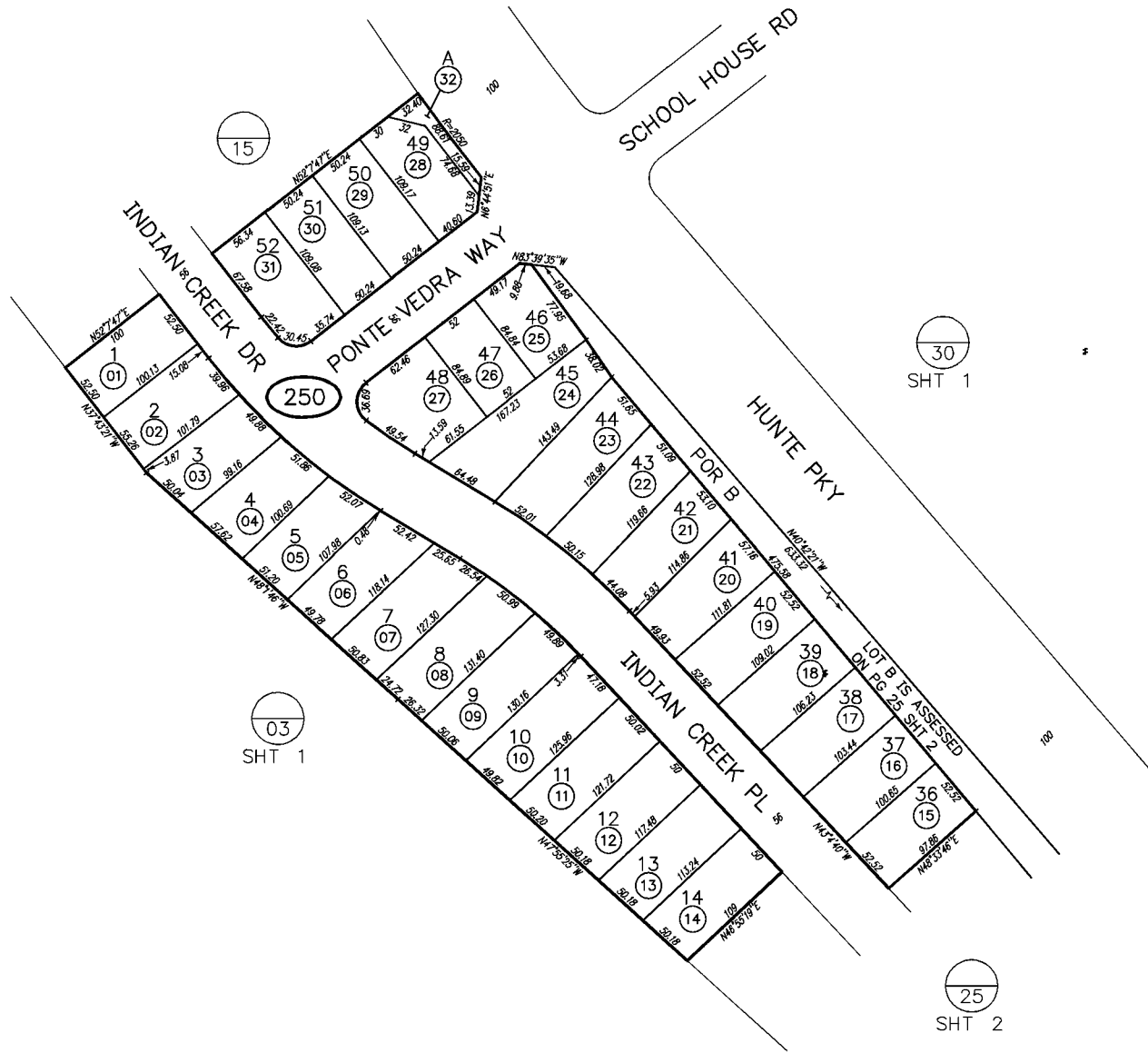
643-23  
SHT 4 OF 4  
1" = 100'

Drawn: 08-18-98 By: RMB From: 643-170

CHANGES				
BLK	PRIOR APN	NEW APN	YR	CUT NO.
233		1 THRU 50	99	45

MAP 13580 - CHULA VISTA TCT NO 98-03

THIS MAP WAS PREPARED FOR ASSESSMENT PURPOSES ONLY. NO LIABILITY IS ASSUMED FOR THE ACCURACY OF THE DATA SHOWN. ASSESSOR'S PARCELS MAY NOT COMPLY WITH LOCAL SUBDIVISION OR BUILDING ORDINANCES.



SAN DIEGO COUNTY ASSESSOR'S MAP

643-25  
SHT 1 OF 2



1" = 100'

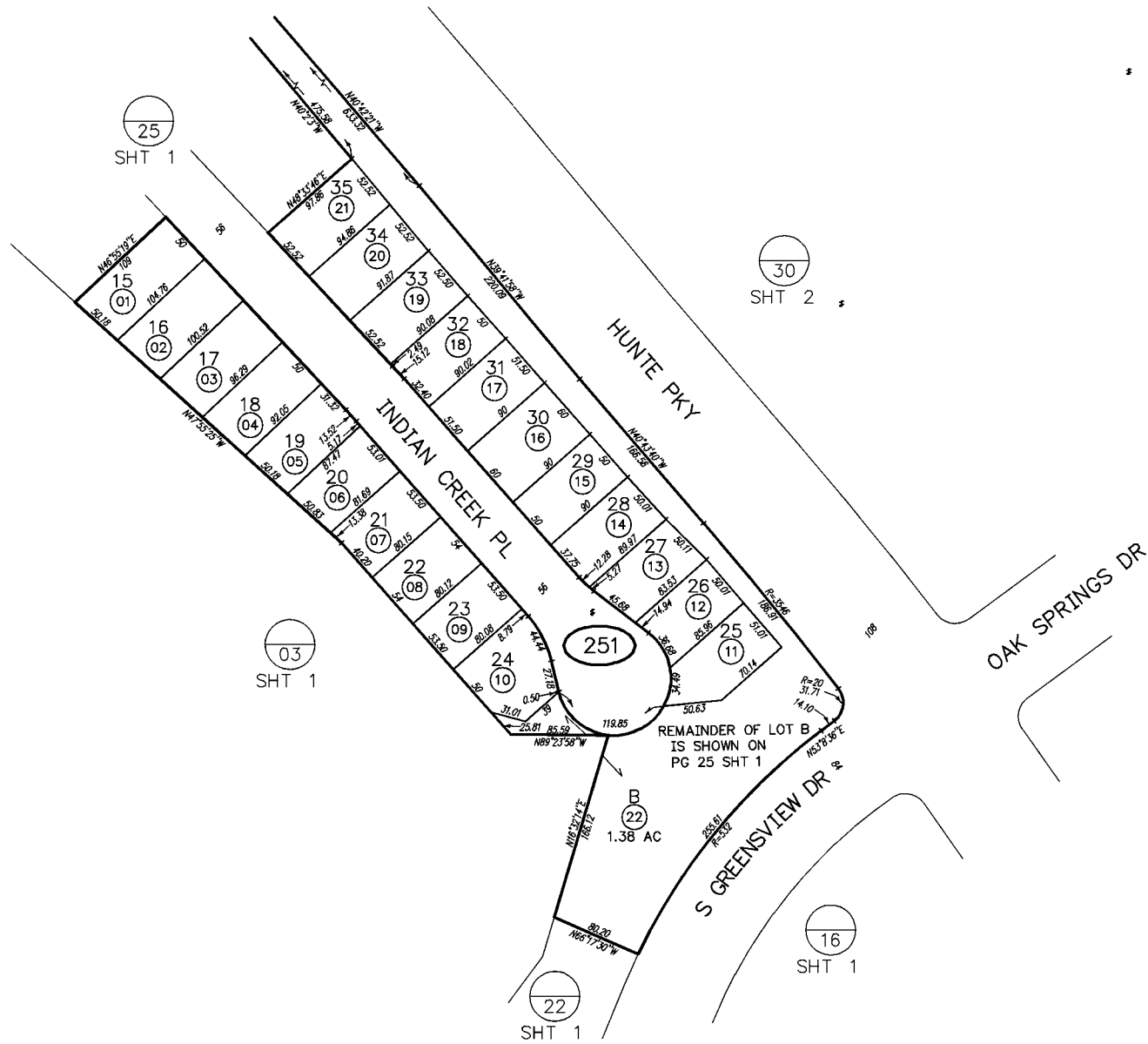
10/7/99 JK

Drawn: 6/04/99 By: JGR From: 643-031

CHANGES				
BLK	PRIOR APN	NEW APN	YR	CUT NO.
250		1 THRU 32	00	34

MAP 13763 - CHULA VISTA TCT NO 99-01 EASTLAKE SOUTH GREENS UNIT 18

01  
 THIS MAP WAS PREPARED FOR ASSESSMENT PURPOSES ONLY. NO LIABILITY IS ASSUMED FOR THE ACCURACY OF THE DATA SHOWN. ASSESSOR'S PARCELS MAY NOT COMPLY WITH LOCAL SUBDIVISION OR BUILDING ORDINANCES.



SAN DIEGO COUNTY ASSESSOR'S MAP

643-25  
 SHT 2 OF 2

1" = 100'

10/7/99 JK

Drawn: 6/4/99 By: JGR From: 643-031

CHANGES				
BLK	PRIOR APN	NEW APN	YR	CUT NO.
251		1 THRU 22	00	34

MAP 13763 - CHULA VISTA TCT NO 99-01 EASTLAKE GREENS UNIT 18

THIS MAP WAS PREPARED FOR ASSESSMENT PURPOSES ONLY. NO LIABILITY IS ASSUMED FOR THE ACCURACY OF THE DATA SHOWN. ASSESSOR'S PARCELS MAY NOT COMPLY WITH LOCAL SUBDIVISION OR BUILDING ORDINANCES.

01

NORTH GREENSVIEW DR

595  
32  
SHT 1

595  
51



48  
SHT 1

39  
SHT 2

29  
SHT 2

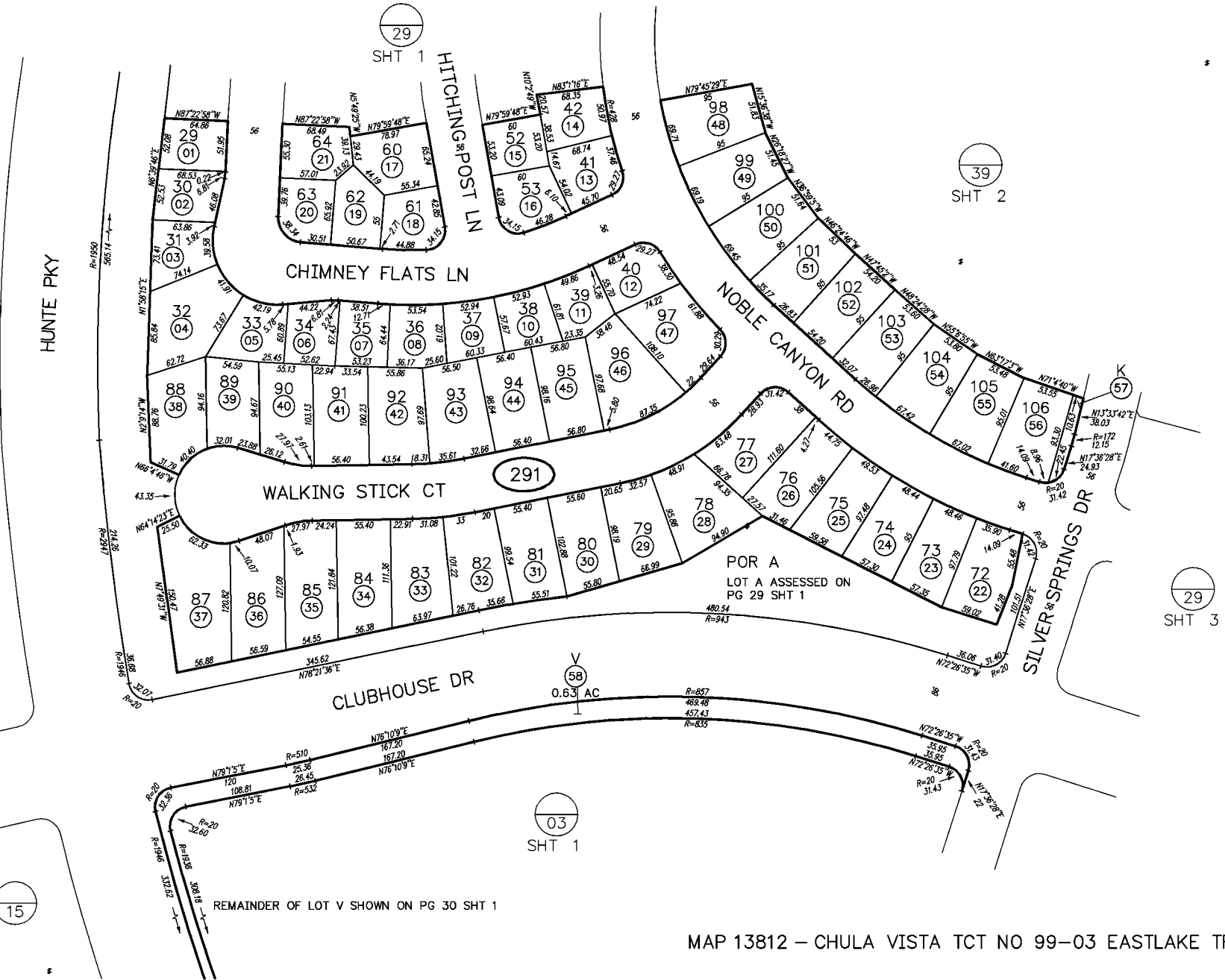
SAN DIEGO COUNTY ASSESSOR'S MAP

643-29  
SHT 1 OF 3

1" = 100'  
08/09/01 RAG

Drawn: 9/8/1999 By: J.K. From: 643-030

CHANGES				
BLK	PRIOR APN	NEW APN	YR	CUT NO.
290		1 THRU 51	00	83



CHANGES

BLK.	PRIOR APN	NEW APN	YR	CUT NO.
291		1 THRU 58	00	83

BLK.	PRIOR APN	NEW APN	YR	CUT NO.

MAP 13812 - CHULA VISTA TCT NO 99-03 EASTLAKE TRAILS SOUTH

THIS MAP WAS PREPARED FOR ASSESSMENT PURPOSES ONLY. NO LIABILITY IS ASSUMED FOR THE ACCURACY OF THE DATA SHOWN. ASSESSOR'S PARCELS MAY NOT COMPLY WITH LOCAL SUBDIVISION OR BUILDING ORDINANCES.

01

SAN DIEGO COUNTY ASSESSOR'S MAP

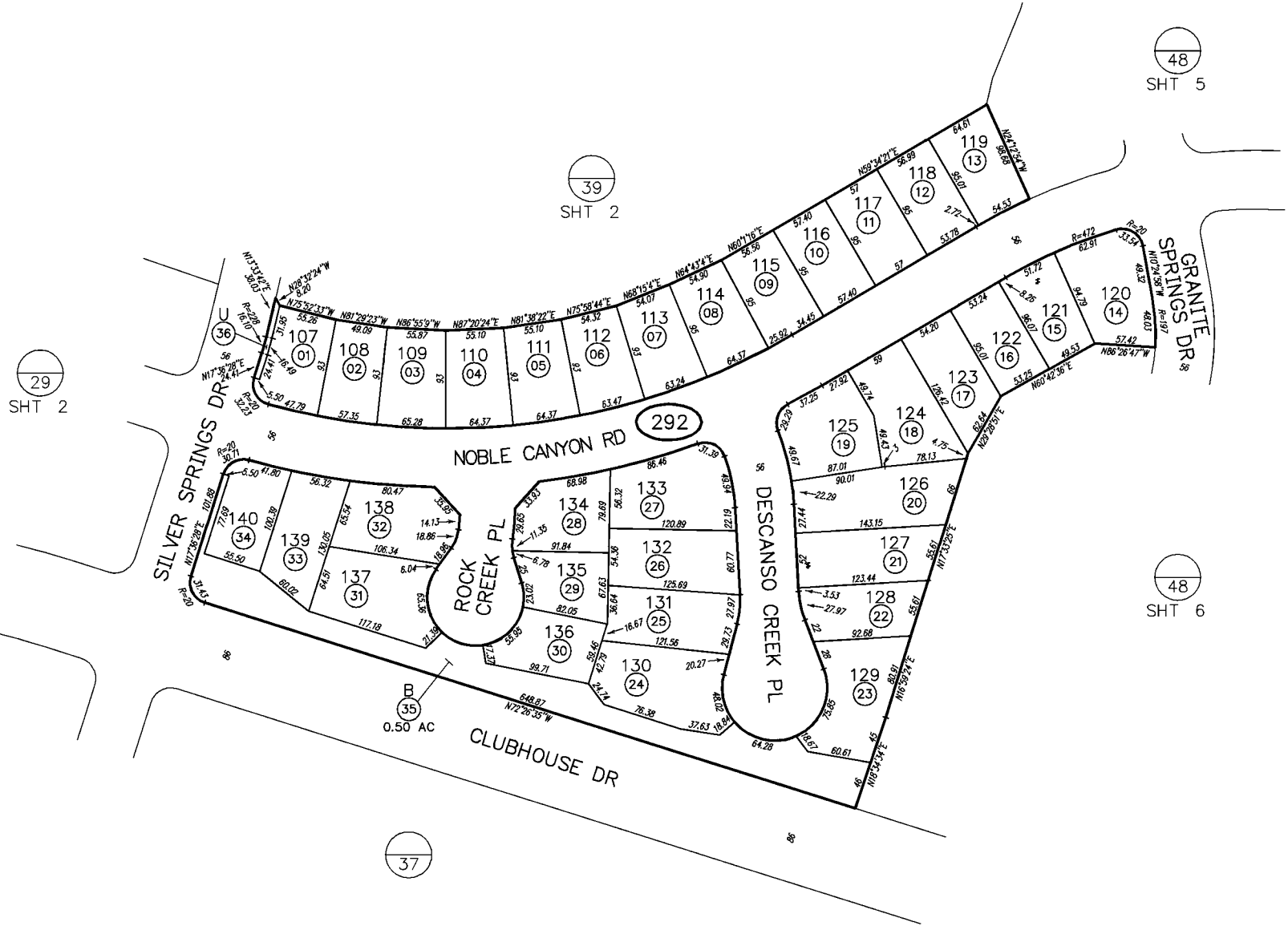
643-29  
SHT 3 OF 3

1" = 100'  
08/09/01 RAG

Drawn: 9/10/1999 Bk J From: 643-030

**CHANGES**

BLK	PRIOR APN	NEW APN	YR	CUT NO.
292		1 THRU 36	00	83



MAP 13812 - CHULA VISTA TCT NO 99-03 EASTLAKE TRAILS SOUTH

THIS MAP WAS PREPARED FOR ASSESSMENT PURPOSES ONLY. NO LIABILITY IS ASSUMED FOR THE ACCURACY OF THE DATA SHOWN. ASSESSOR'S PARCELS MAY NOT COMPLY WITH LOCAL SUBDIVISION OR BUILDING ORDINANCES.

01

SAN DIEGO COUNTY ASSESSOR'S MAP

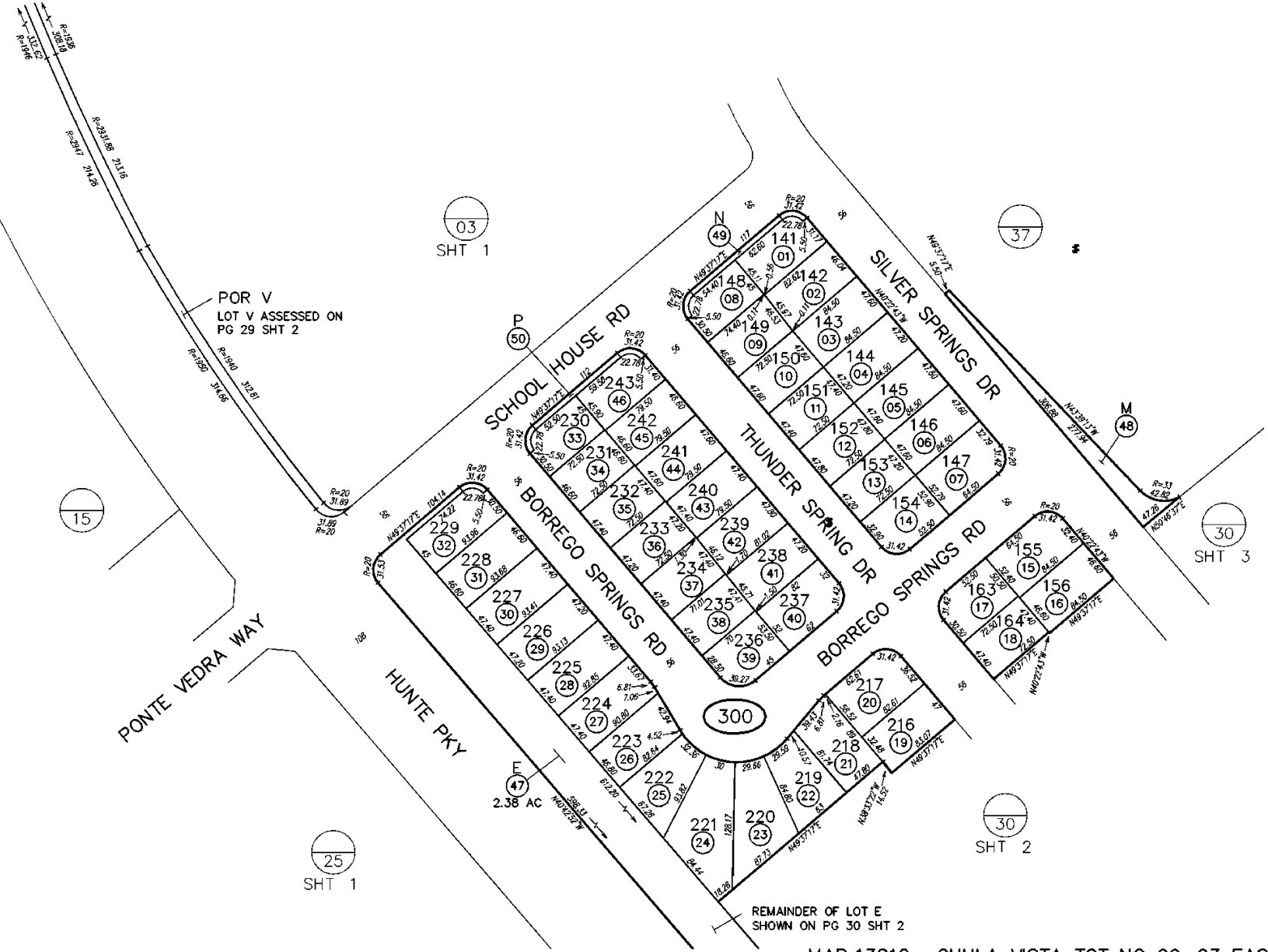
643-30  
SHT 1 OF 3

1" = 100'  
07/21/09 CS

Drawn: 9/15/1999 By: JK From: 643-030

**CHANGES**

BLK	PRGR	APN	NEW APN	TR	CUT NO.
300			1 THRU 50	00	83



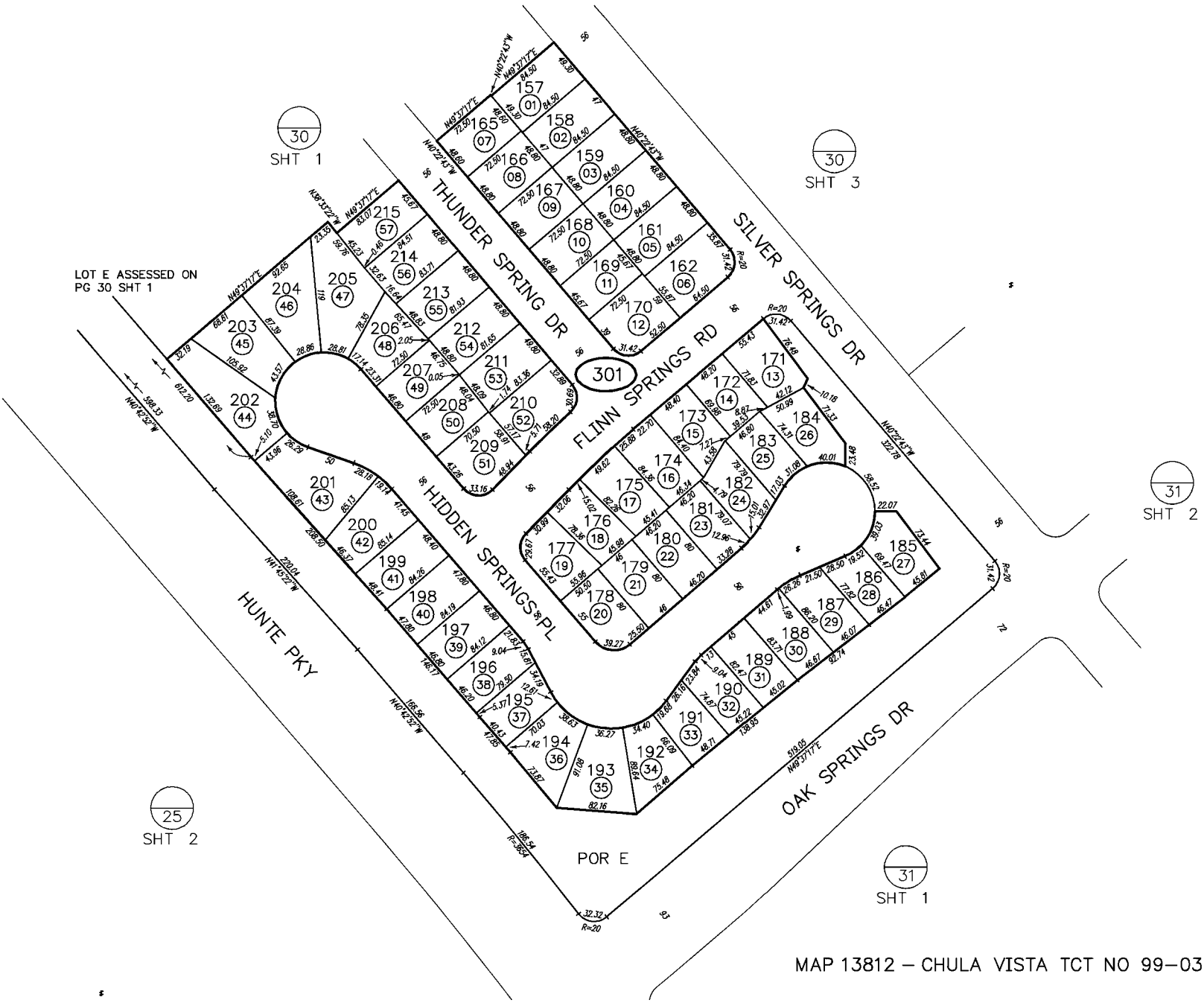
MAP 13812 - CHULA VISTA TCT NO 99-03 EASTLAKE TRAILS SOUTH

THIS MAP WAS PREPARED FOR ASSESSMENT PURPOSES ONLY. NO LIABILITY IS ASSUMED FOR THE ACCURACY OF THE DATA SHOWN. ASSESSOR'S PARCELS MAY NOT COMPLY WITH LOCAL SUBDIVISION OR BUILDING ORDINANCES.

Drawn: 9/17/1999 By: J.K. From: 643-030

CHANGES

BLK	PRIOR APN	NEW APN	YR	CUT NO.
301		1 THRU 57	00	83



25  
SHT 2

30  
SHT 1

30  
SHT 3

31  
SHT 2

31  
SHT 1

THIS MAP WAS PREPARED FOR ASSESSMENT PURPOSES ONLY. NO LIABILITY IS ASSUMED FOR THE ACCURACY OF THE DATA SHOWN. ASSESSOR'S PARCELS MAY NOT COMPLY WITH LOCAL SUBDIVISION OR BUILDING ORDINANCES.

01



SAN DIEGO COUNTY ASSESSOR'S MAP  
 643 - 30  
 SHT 3 OF 3  
 1" = 100'  
 08/09/01 RAG  
 Drawn: 9/21/1999 By: J.K. From: 643-030

**CHANGES**

BLK	PRIOR APN	NEW APN	YR	CUT NO.
302		1 THRU 88	00	83



SHT 6



SHT 1



SHT 3



SHT 2



SHT 1



SHT 2

MAP 13812 - CHULA VISTA TCT NO 99-03 EASTLAKE TRAILS SOUTH

THIS MAP WAS PREPARED FOR ASSESSMENT PURPOSES ONLY. NO LIABILITY IS ASSUMED FOR THE ACCURACY OF THE DATA SHOWN. ASSESSOR'S PARCELS MAY NOT COMPLY WITH LOCAL SUBDIVISION OR BUILDING ORDINANCES.

SOUTH GREENVIEW DR

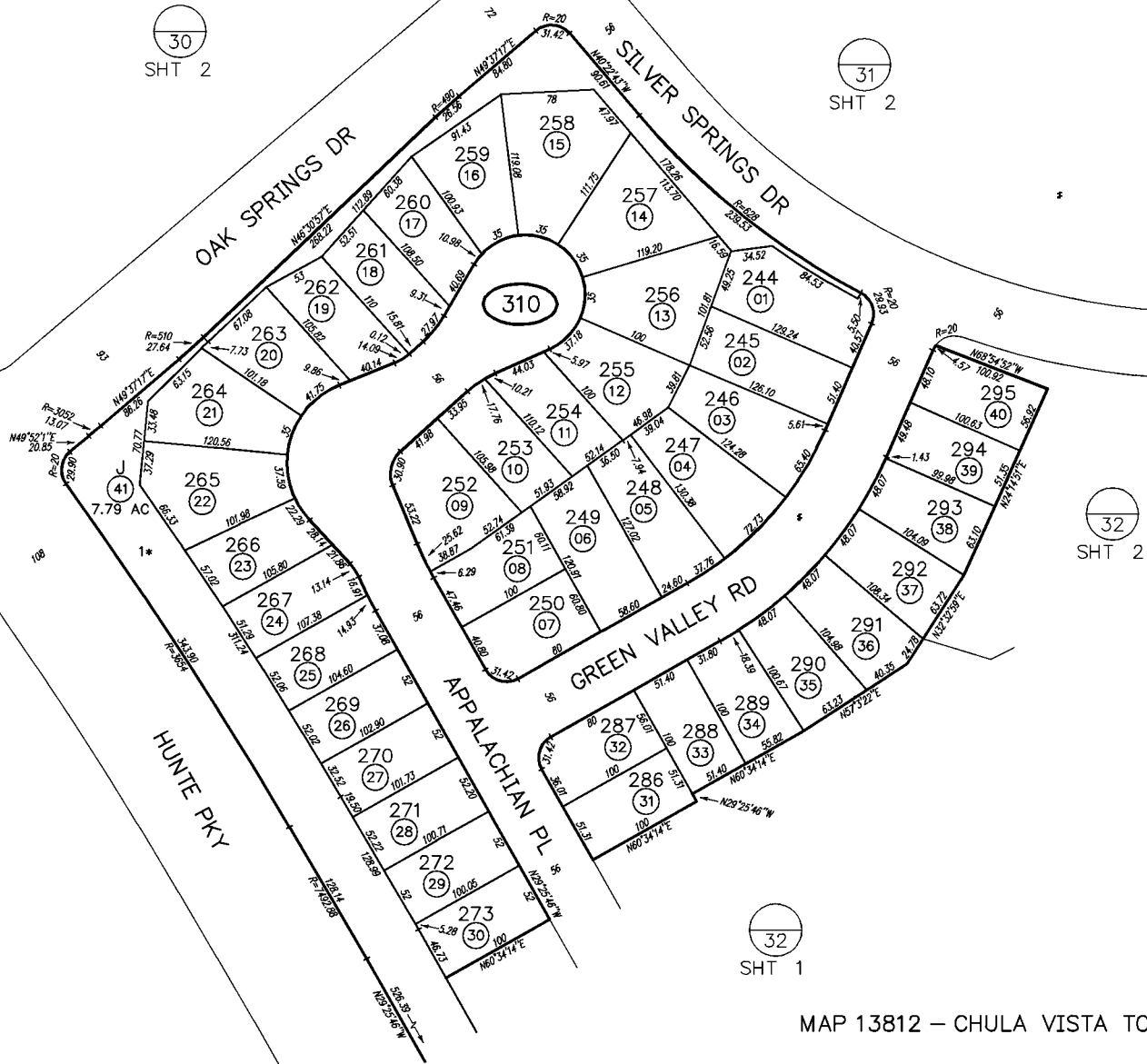
16  
SHT 1

30  
SHT 2

31  
SHT 2

32  
SHT 2

32  
SHT 1



643-31  
SHT 1 OF 3  
1" = 100'

Drawn: 9/21/99 By: JK From: 643-030

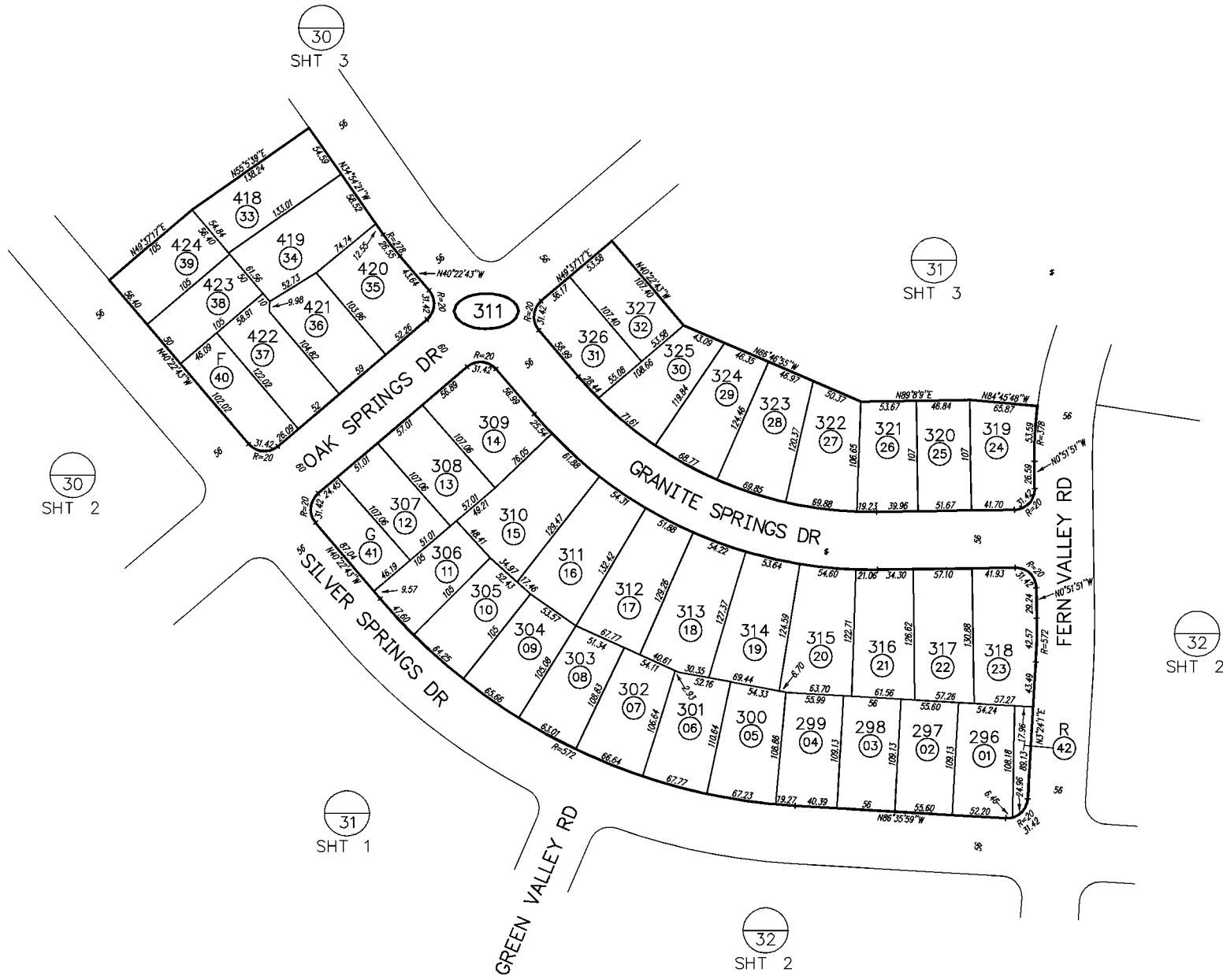
**CHANGES**

BLK	PRIOR APN	NEW APN	YR	CUT NO.
310		1 thru 41	00	83

1\* REMAINDER OF LOT J SHOWN ON PGS 31 SHT 3, 32 SHT 1 & 32 SHT 2

THIS MAP WAS PREPARED FOR ASSESSMENT PURPOSES ONLY. NO LIABILITY IS ASSUMED FOR THE ACCURACY OF THE DATA SHOWN. ASSESSOR'S PARCELS MAY NOT COMPLY WITH LOCAL SUBDIVISION OR BUILDING ORDINANCES.

01



SAN DIEGO COUNTY ASSESSOR'S MAP

643-31  
SHT 2 OF 3  
1" = 100'

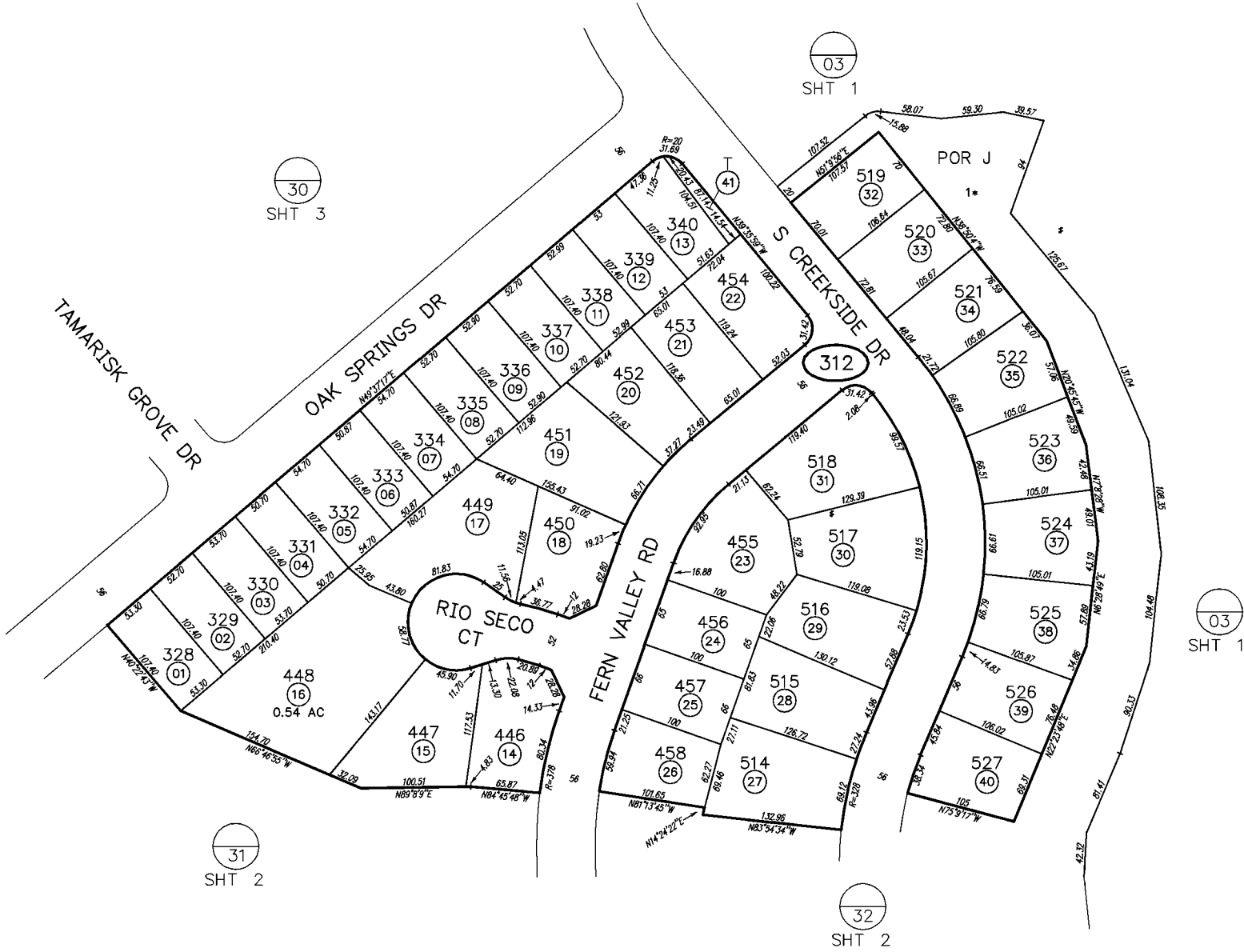
Drawn: 9/22/1999 By: J.K. From: 643-030

**CHANGES**

BLK	PRIOR APN	NEW APN	YR	CUT NO.
311		1 thru 42	00	83

MAP 13812 - CHULA VISTA TCT NO 99-03 EASTLAKE TRAILS SOUTH

THIS MAP WAS PREPARED FOR ASSESSMENT PURPOSES ONLY. NO LIABILITY IS ASSUMED FOR THE ACCURACY OF THE DATA SHOWN. ASSESSOR'S PARCELS MAY NOT COMPLY WITH LOCAL SUBDIVISION OR BUILDING ORDINANCES.



CHANGES				
BLK	PRIOR APN	NEW APN	YR	CUT NO.
312		1 THRU 41	00	83

1\* LOT J ASSESSED ON PG 31 SHT 1 & REMAINDER SHOWN ON PGS 32 SHTS 1 & 2

MAP 13812 - CHULA VISTA TCT NO 99-03 EASTLAKE TRAILS SOUTH

THIS MAP WAS PREPARED FOR ASSESSMENT PURPOSES ONLY. NO LIABILITY IS ASSUMED FOR THE ACCURACY OF THE DATA SHOWN. ASSESSOR'S PARCELS MAY NOT COMPLY WITH LOCAL SUBDIVISION OR BUILDING ORDINANCES.

01

SAN DIEGO COUNTY ASSESSOR'S MAP

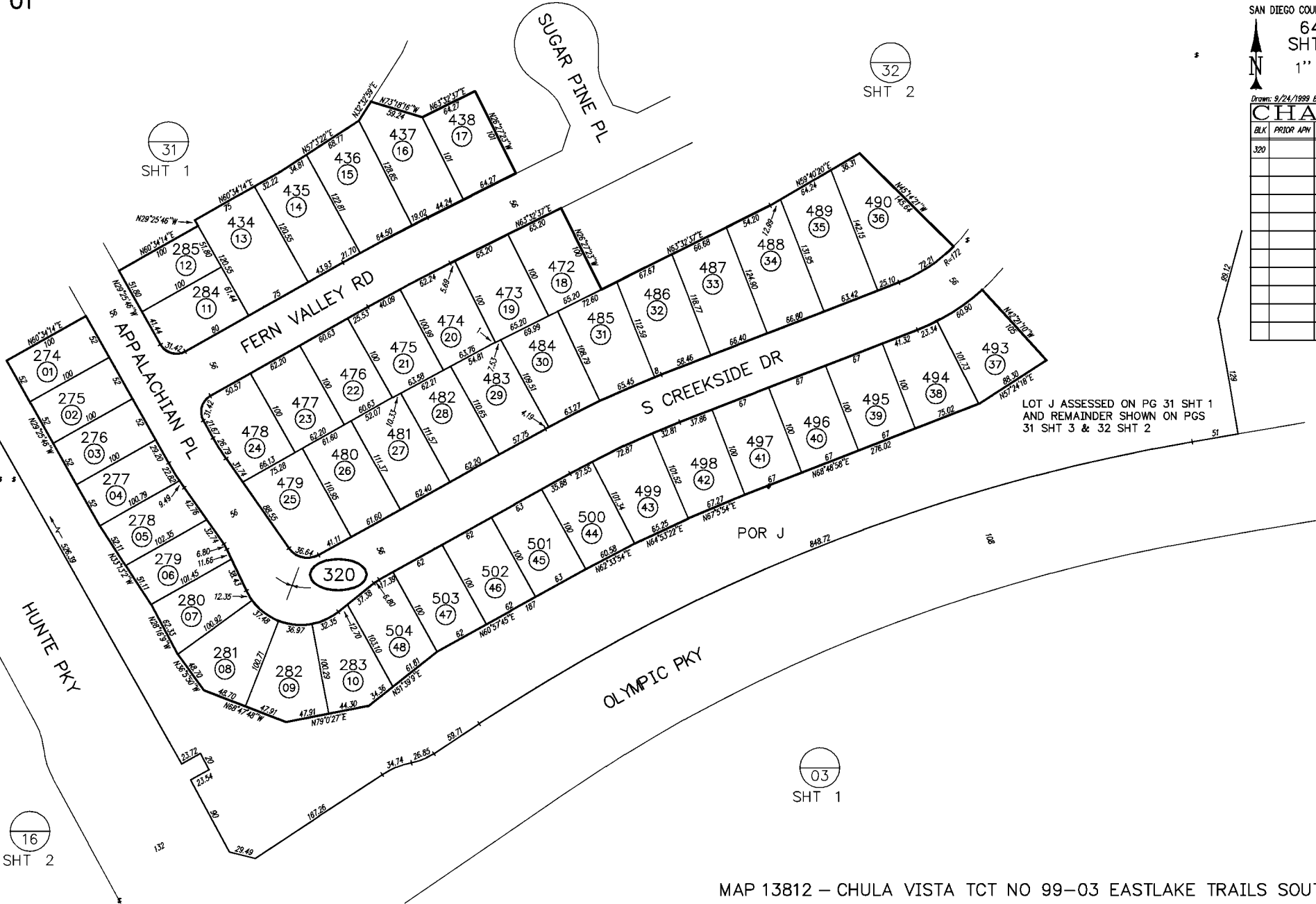
643 - 32  
SHT 1 OF 2

1" = 100'

Drawn: 9/24/1999 By: JK From: 643-030

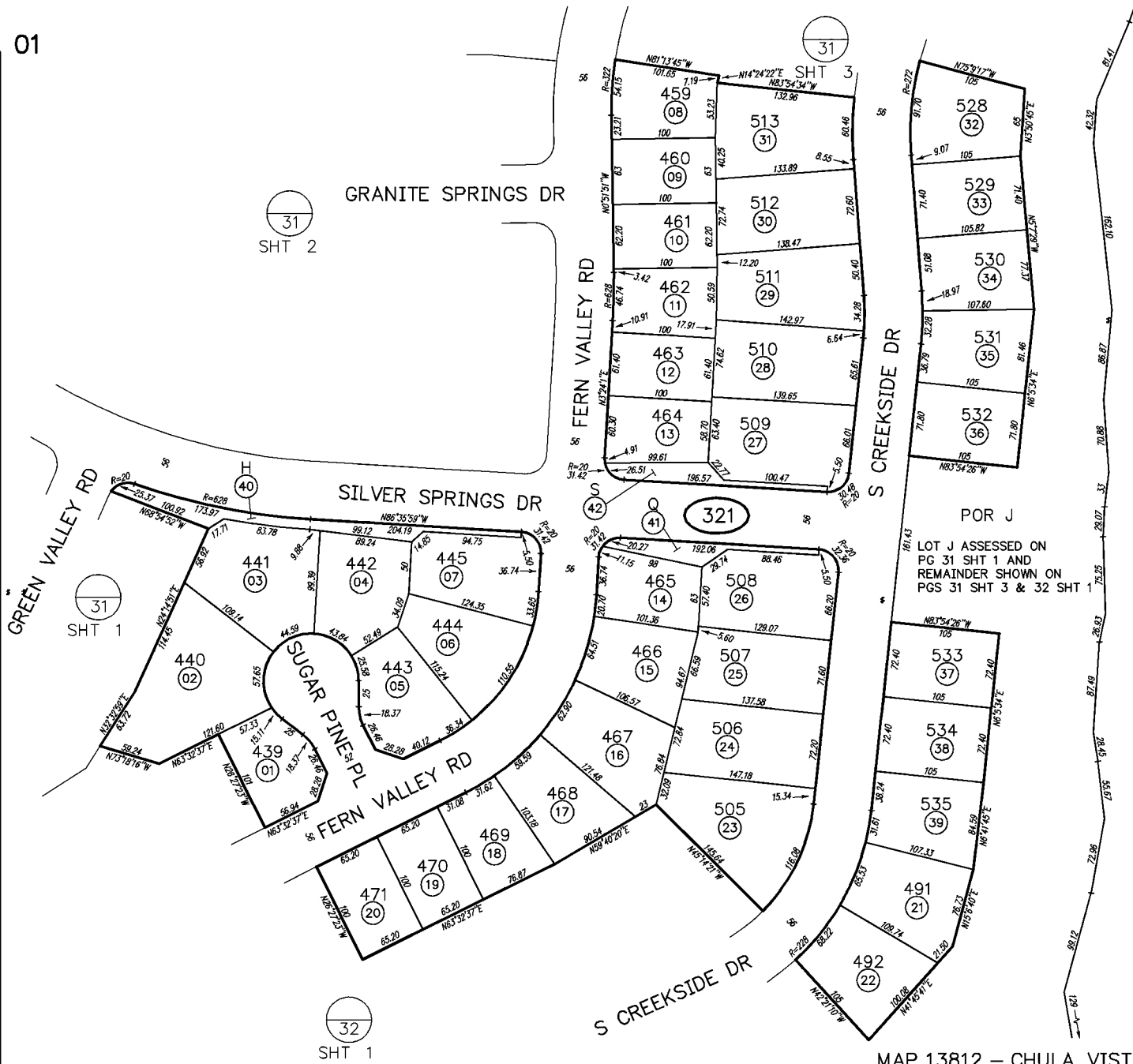
**CHANGES**

BLK	PRIOR APN	NEW APN	YR	CUT NO.
320		1 thru 48	00	83



LOT J ASSESSED ON PG 31 SHT 1  
AND REMAINDER SHOWN ON PGS  
31 SHT 3 & 32 SHT 2

THIS MAP WAS PREPARED FOR ASSESSMENT PURPOSES ONLY. NO LIABILITY IS ASSUMED FOR THE ACCURACY OF THE DATA SHOWN. ASSESSOR'S PARCELS MAY NOT COMPLY WITH LOCAL SUBDIVISION OR BUILDING ORDINANCES.



LOT J ASSESSED ON  
PG 31 SHT 1 AND  
REMAINDER SHOWN ON  
PGS 31 SHT 3 & 32 SHT 1

SAN DIEGO COUNTY ASSESSOR'S MAP  
643-32  
SHT 2 OF 2  
1" = 100'

Drawn: 9/29/1999 By: JK From: 643-030

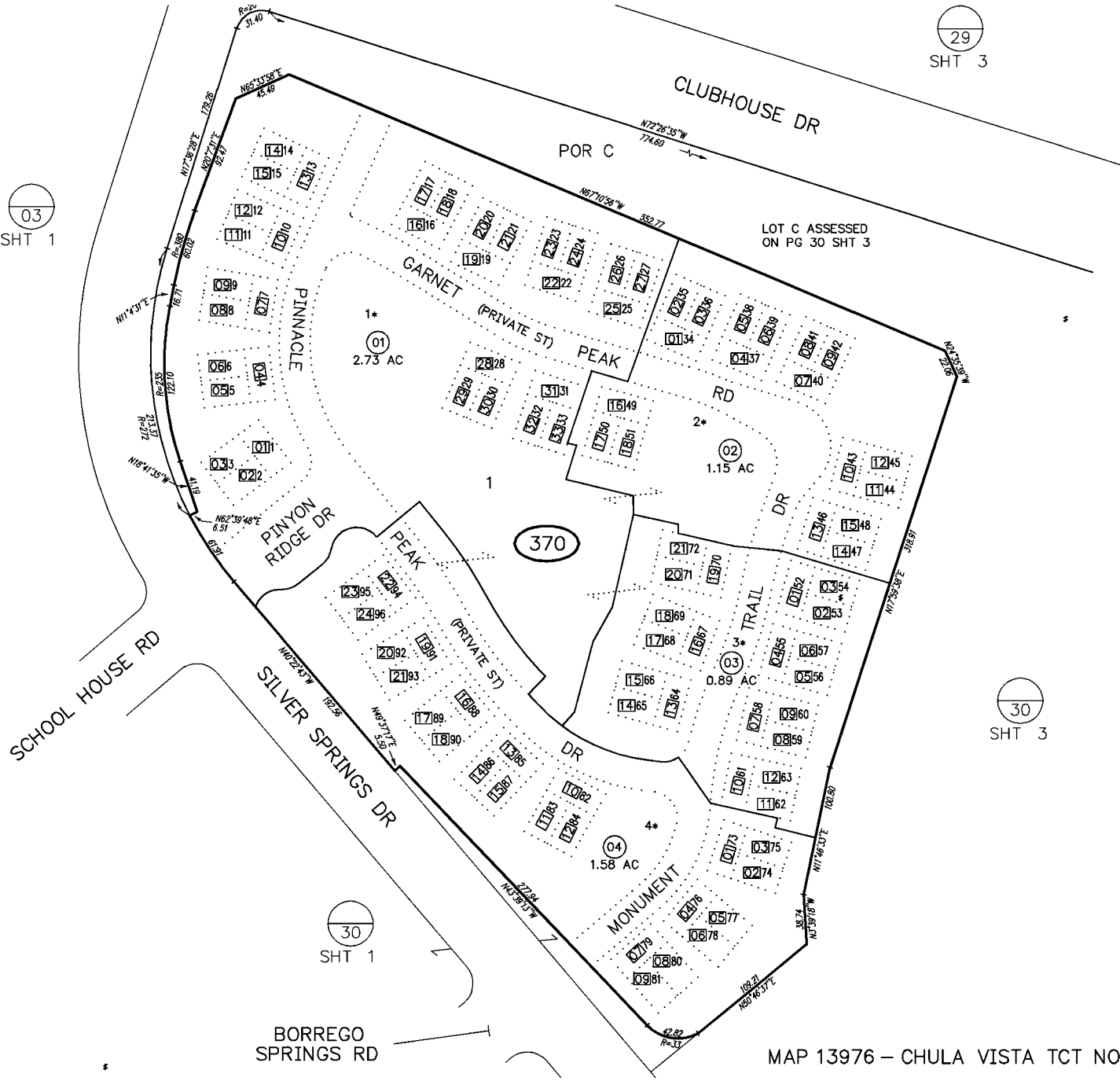
CHANGES			
BLK	PRIOR APN	NEW APN	1R CUT NO.
J21		1 thru 42	00 83

MAP 13812 - CHULA VISTA TCT NO 99-03 EASTLAKE TRAILS SOUTH

THIS MAP WAS PREPARED FOR ASSESSMENT PURPOSES ONLY. NO LIABILITY IS ASSUMED FOR THE ACCURACY OF THE DATA SHOWN. ASSESSOR'S PARCELS MAY NOT COMPLY WITH LOCAL SUBDIVISION OR BUILDING ORDINANCES.

01

03  
SHT 1



29  
SHT 3

30  
SHT 3

30  
SHT 1

SAN DIEGO COUNTY ASSESSOR'S MAP

643-37

1" = 80'

11/16/01 JK

Drawn: 01/16/01 By: RAG From: 643-030

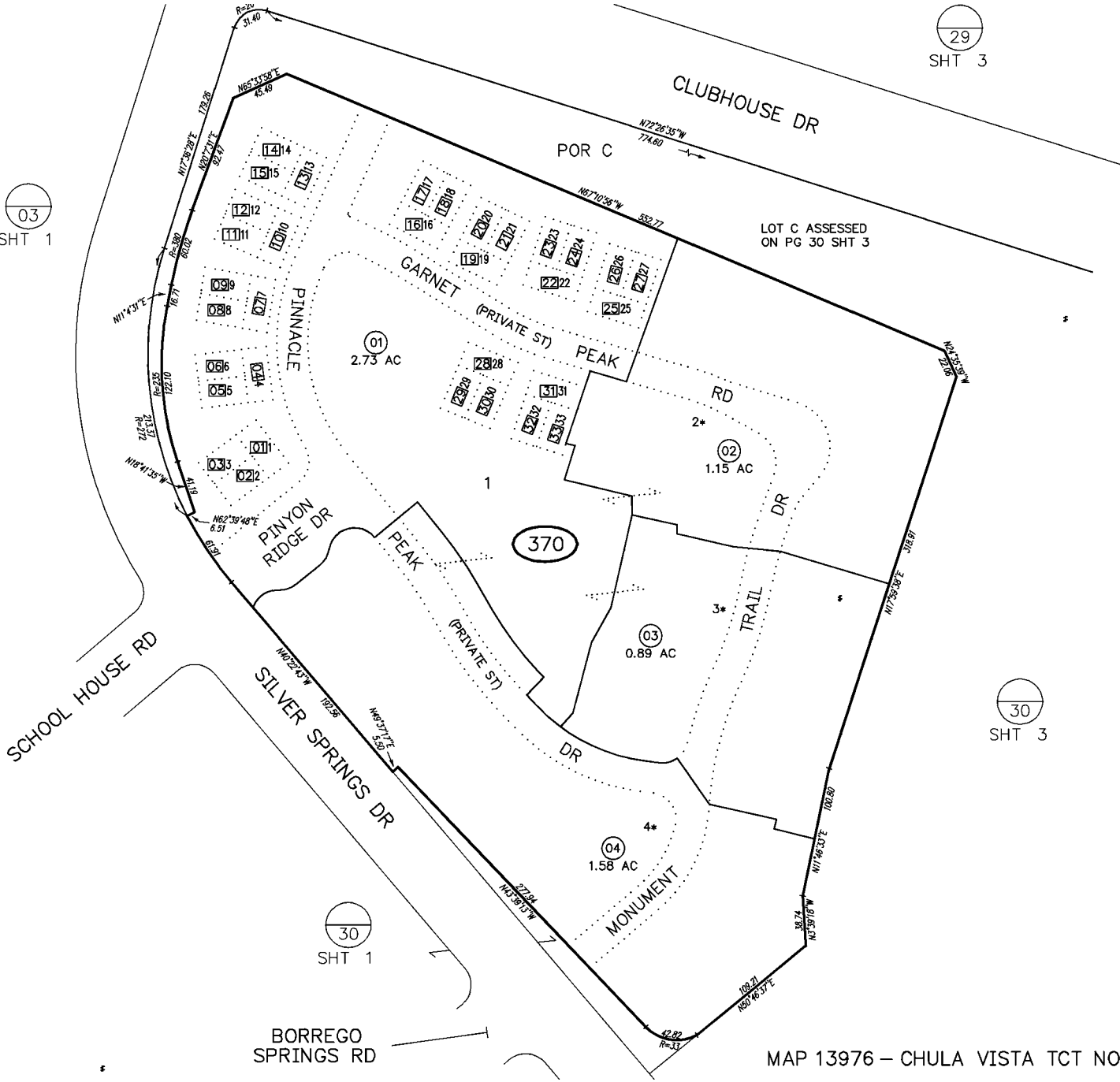
CHANGES				
BLK	PRIOR APN	NEW APN	YR	CUT NO.
370	643-030-33	0145 SUB ID'S & 02-04	01	588
	02	CONDO	02	516
	03	CONDO	02	535
	04	CONDO	02	570

- 1\* CONDO SYCAMORE RIDGE AT EASTLAKE III PHASE 1 DOC00-506578, 591251 & 637393
- 2\* CONDO SYCAMORE RIDGE AT EASTLAKE III PHASE 2 DOC00-506578, 591251 & 637393
- 3\* CONDO SYCAMORE RIDGE AT EASTLAKE III PHASE 3 DOC00-506578, 591251 & 637393
- 4\* CONDO SYCAMORE RIDGE AT EASTLAKE III PHASE 4 DOC00-506578, 591251 & 637393

THIS MAP WAS PREPARED FOR ASSESSMENT PURPOSES ONLY. NO LIABILITY IS ASSUMED FOR THE ACCURACY OF THE DATA SHOWN. ASSESSOR'S PARCELS MAY NOT COMPLY WITH LOCAL SUBDIVISION OR BUILDING ORDINANCES.

01

03  
SHT 1



29  
SHT 3

30  
SHT 3

SAN DIEGO COUNTY ASSESSOR'S MAP  
643-37

1" = 80'

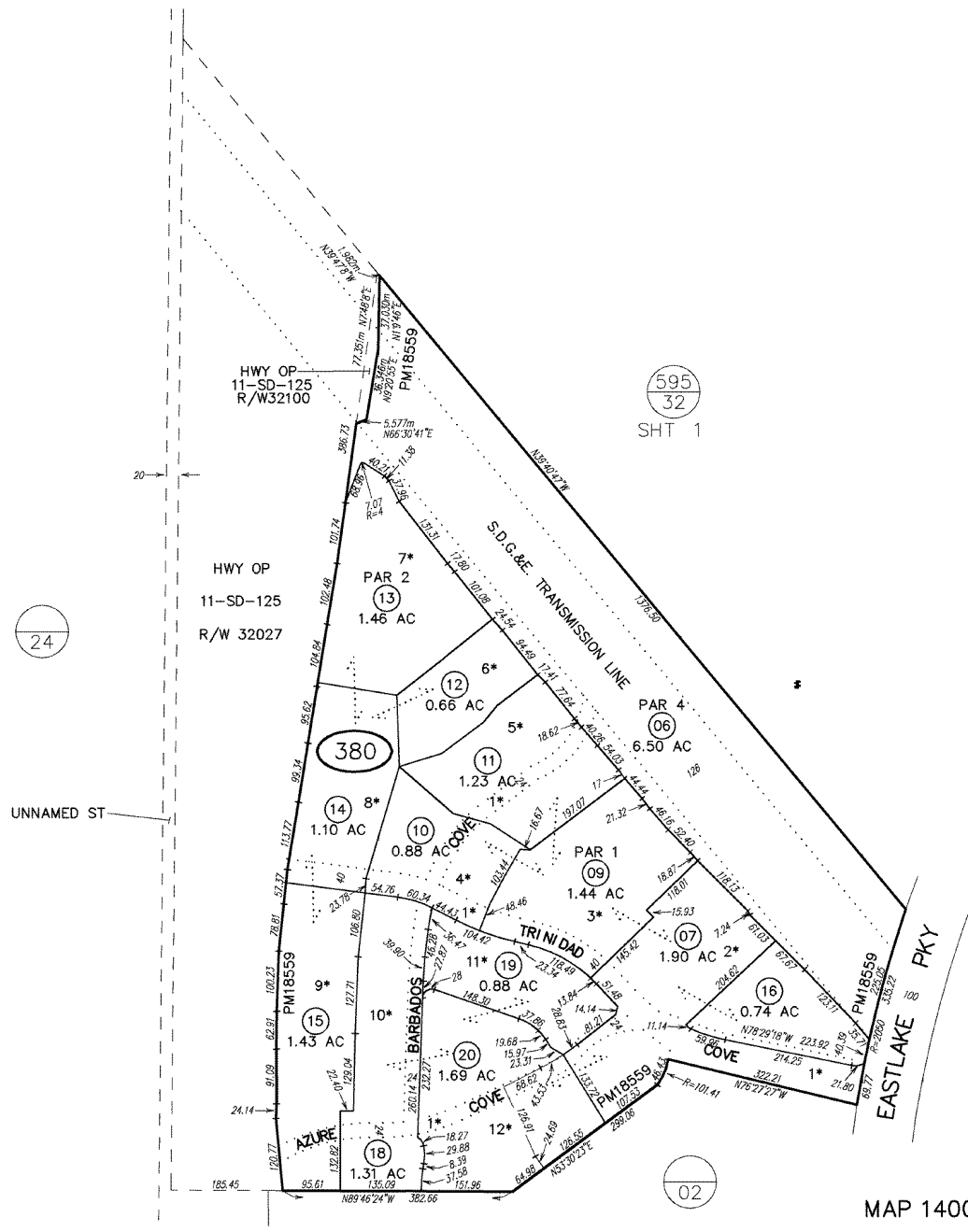
Drawn: 01/16/01 By: RAG From: 643-030

CHANGES				
BLK	PRIOR APN	NEW APN	YR	CUT NO.
370	643-030-33	014-SUB D'S & 02-04	01	588

- 1\* CONDO SYCAMORE RIDGE AT EASTLAKE III PHASE 1 DOC00-506578, 591251 & 637393
- 2\* (PEND CONDO) SYCAMORE RIDGE AT EASTLAKE III PHASE 2 DOC00-506578, 591251 & 637393
- 3\* (PEND CONDO) SYCAMORE RIDGE AT EASTLAKE III PHASE 3 DOC00-506578, 591251 & 637393
- 4\* (PEND CONDO) SYCAMORE RIDGE AT EASTLAKE III PHASE 4 DOC00-506578, 591251 & 637393

MAP 13976 - CHULA VISTA TCT NO 00-01 EASTLAKE TRAILS SOUTH TS-7

THIS MAP WAS PREPARED FOR ASSESSMENT PURPOSES ONLY. NO LIABILITY IS ASSUMED FOR THE ACCURACY OF THE DATA SHOWN. ASSESSOR'S PARCELS MAY NOT COMPLY WITH LOCAL SUBDIVISION OR BUILDING ORDINANCES.



595  
32  
SHT 1

24

02

SAN DIEGO COUNTY ASSESSOR'S MAP  
643-38  
SHT 1 OF 4  
1" = 200'  
02/01/2008 ED

Drawn: 12-02-00 By: MEG From: 643-020

BLK	PRIOR APN	NEW APN	YR	CUT NO.
380	01	01 & 02	01	62
	03	7 & 8 & CONDO	01	594
	04 & 08	9 THRU 13 & CONDO	02	507 CC
	14	14 THRU 17	02	555 CC
	15	18 THRU 20 & CONDO	02	574 CC
	05 & 17	18 THRU 20 & CONDO	02	588 CC
	02	KILLED HWY OP	04	1150
	06	SAME & HWY OP	08	4712

- 1\* PRIVATE ST
- 2\* (CONDO PEND)  
ANTIGUA AT EASTLAKE PHASE 1  
DOC00-655580  
(SEE SHT 2)
- 3\* CONDO  
ANTIGUA AT EASTLAKE PHASE 2  
DOC01-006371  
(SEE SHT 2)
- 4\* CONDO  
ANTIGUA AT EASTLAKE PHASE 3  
DOC01-006373  
(SEE SHT 3)
- 5\* CONDO  
ANTIGUA AT EASTLAKE PHASE 4  
DOC01-062618  
(SEE SHT 3)
- 6\* CONDO  
ANTIGUA AT EASTLAKE PHASE 5  
DOC01-094517  
(SEE SHT 3)
- 7\* CONDO  
ANTIGUA AT EASTLAKE PHASE 6  
DOC01-094519  
(SEE SHT 3)
- 8\* CONDO  
ANTIGUA AT EASTLAKE PHASE 7  
DOC01-105826  
(SEE SHT 3)
- 9\* CONDO  
ANTIGUA AT EASTLAKE PHASE 8  
DOC01-105828  
(SEE SHT 4)
- 10\* CONDO  
ANTIGUA AT EASTLAKE PHASE 9  
DOC01-228232  
(SEE SHT 2)
- 11\* CONDO  
ANTIGUA AT EASTLAKE PHASE 10  
DOC01-228234  
(SEE SHT 2)
- 12\* CONDO  
ANTIGUA AT EASTLAKE PHASE 11  
DOC01-228236  
(SEE SHT 2)

MAP 14003 - CHULA VISTA TCT NO 88-3 EASTLAKE UNIT R-26

THIS MAP WAS PREPARED FOR ASSESSMENT PURPOSES ONLY. NO LIABILITY IS ASSUMED FOR THE ACCURACY OF THE DATA SHOWN. ASSESSOR'S PARCELS MAY NOT COMPLY WITH LOCAL SUBDIVISION OR BUILDING ORDINANCES.

01

SAN DIEGO COUNTY ASSESSOR'S MAP  
643-38  
SHT 2  
1" = 80'  
12/27/01 RAG  
Drawn: 03/13/01 By: JAM

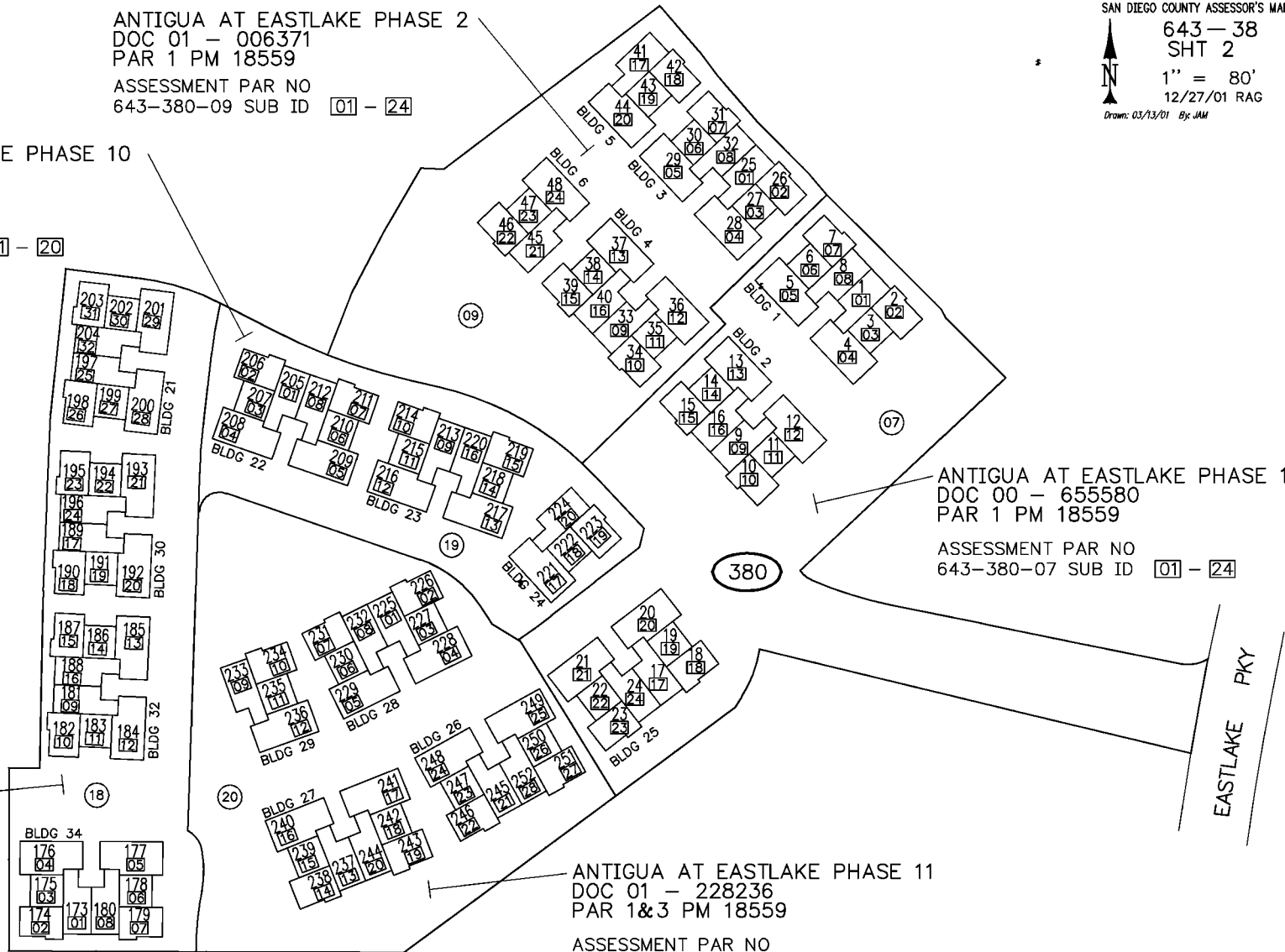
ANTIGUA AT EASTLAKE PHASE 2  
DOC 01 - 006371  
PAR 1 PM 18559  
ASSESSMENT PAR NO  
643-380-09 SUB ID 01 - 24

ANTIGUA AT EASTLAKE PHASE 10  
DOC 01 - 228234  
PAR 3 PM 18559  
ASSESSMENT PAR NO  
643-380-19 SUB ID 01 - 20

ANTIGUA AT EASTLAKE PHASE 1  
DOC 00 - 655580  
PAR 1 PM 18559  
ASSESSMENT PAR NO  
643-380-07 SUB ID 01 - 24

ANTIGUA AT EASTLAKE PHASE 9  
DOC 01 - 228232  
PAR 3 PM 18559  
ASSESSMENT PAR NO  
643-380-18 SUB ID 01 - 32

ANTIGUA AT EASTLAKE PHASE 11  
DOC 01 - 228236  
PAR 1&3 PM 18559  
ASSESSMENT PAR NO  
643-380-20 SUB ID 01 - 28



CONDOMINIUM

THIS MAP WAS PREPARED FOR ASSESSMENT PURPOSES ONLY. NO LIABILITY IS ASSUMED FOR THE ACCURACY OF THE DATA SHOWN. ASSESSOR'S PARCELS MAY NOT COMPLY WITH LOCAL SUBDIVISION OR BUILDING ORDINANCES.

01

SAN DIEGO COUNTY ASSESSOR'S MAP  
643-38  
SHT 3  
1" = 80'  
10/11/01 JAM  
Drawn: 03/20/01 By: JAM

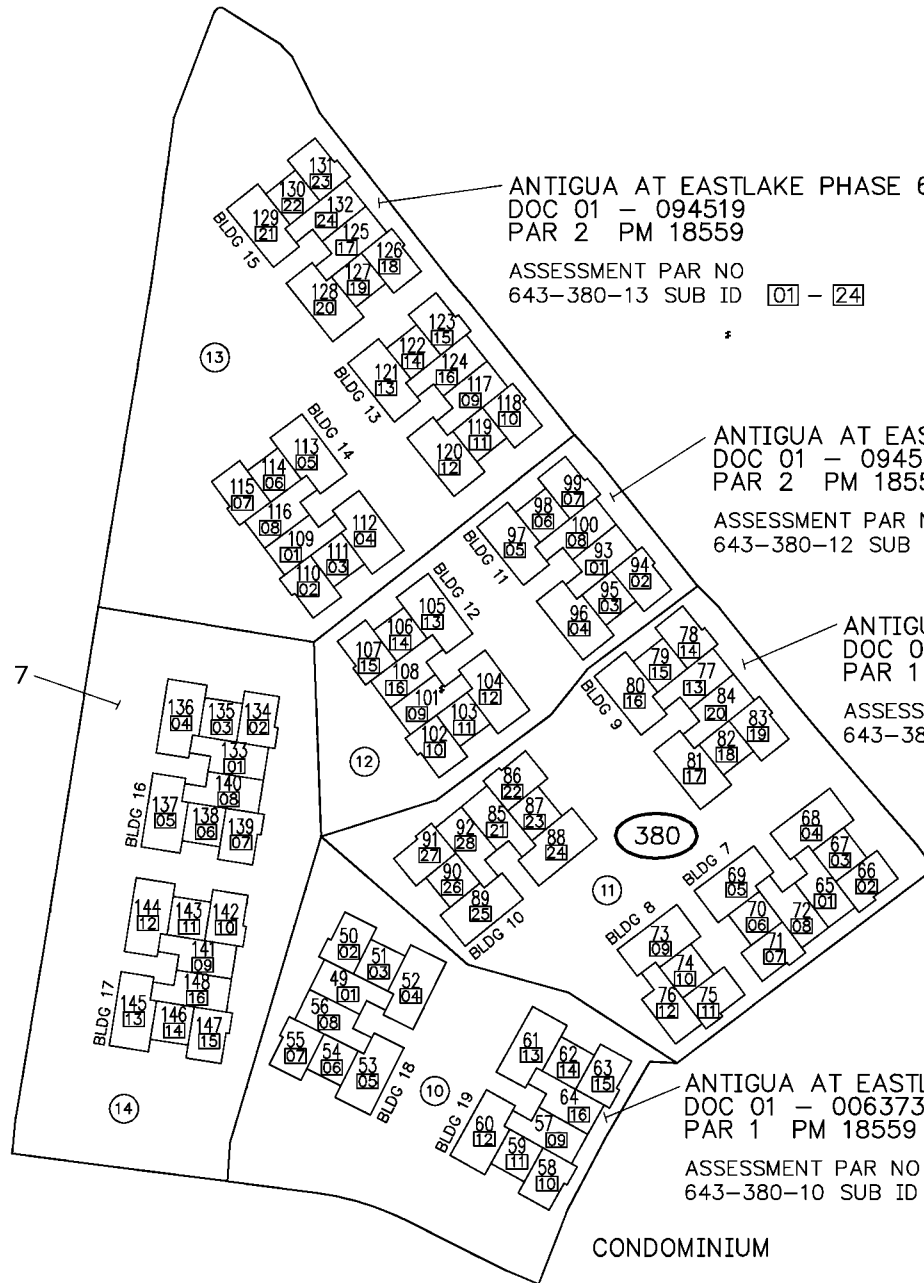
ANTIGUA AT EASTLAKE PHASE 7  
DOC 01 - 105826  
PAR 2 PM 18559  
ASSESSMENT PAR NO  
643-380-14 SUB ID 01 - 16

ANTIGUA AT EASTLAKE PHASE 6  
DOC 01 - 094519  
PAR 2 PM 18559  
ASSESSMENT PAR NO  
643-380-13 SUB ID 01 - 24

ANTIGUA AT EASTLAKE PHASE 5  
DOC 01 - 094517  
PAR 2 PM 18559  
ASSESSMENT PAR NO  
643-380-12 SUB ID 01 - 16

ANTIGUA AT EASTLAKE PHASE 4  
DOC 01 - 062618  
PAR 1 PM 18559  
ASSESSMENT PAR NO  
643-380-11 SUB ID 01 - 28

ANTIGUA AT EASTLAKE PHASE 3  
DOC 01 - 006373  
PAR 1 PM 18559  
ASSESSMENT PAR NO  
643-380-10 SUB ID 01 - 16



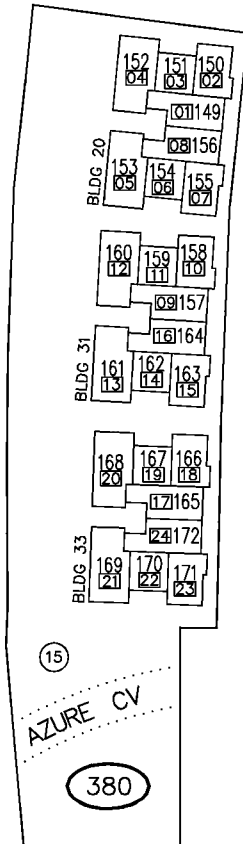
CONDOMINIUM

THIS MAP WAS PREPARED FOR ASSESSMENT PURPOSES ONLY. NO LIABILITY IS ASSUMED FOR THE ACCURACY OF THE DATA SHOWN. ASSESSOR'S PARCELS MAY NOT COMPLY WITH LOCAL SUBDIVISION OR BUILDING ORDINANCES.

01

ASSESSMENT PAR NO  
643-380-15 SUB ID 01 - 24

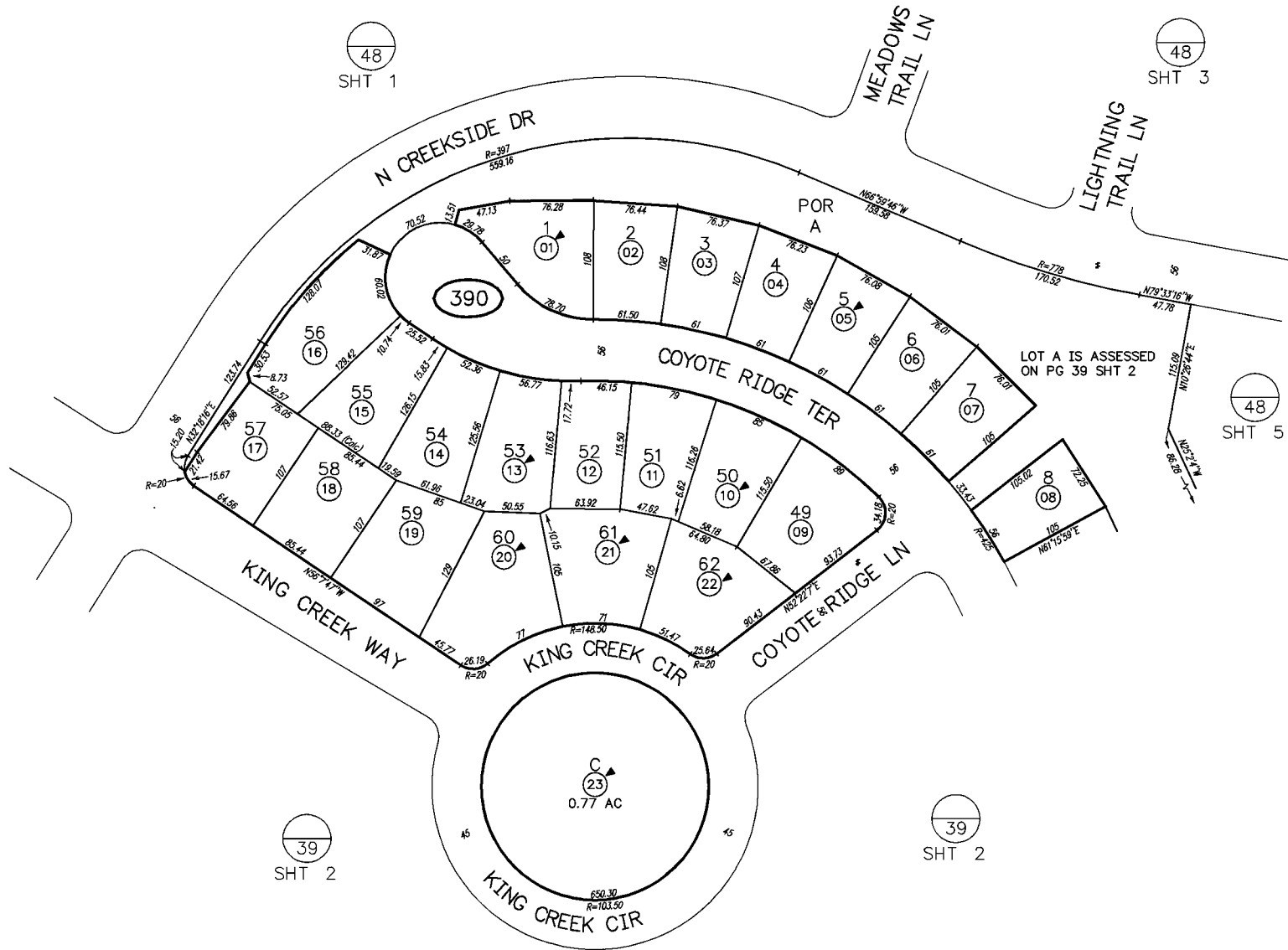
ANTIGUA AT EASTLAKE PHASE 8  
DOC 01 - 105828  
POR PAR 2 - PM18559



CONDOMINIUM

SAN DIEGO COUNTY ASSESSOR'S MAP  
 643-38  
 SHT 4  
 1" = 80'  
 Drawn: 11/28/01 By: JGR0

THIS MAP WAS PREPARED FOR ASSESSMENT PURPOSES ONLY. NO LIABILITY IS ASSUMED FOR THE ACCURACY OF THE DATA SHOWN. ASSESSOR'S PARCELS MAY NOT COMPLY WITH LOCAL SUBDIVISION OR BUILDING ORDINANCES.



SAN DIEGO COUNTY ASSESSOR'S MAP

643-39  
SHT 1 OF 2

1" = 100'

08/09/01 RAG

Drawn: 02/12/01 By: EBF From: 643-030

### CHANGES

BLK	PRIOR APN	NEW APN	YR	CUT NO.
390		1 THRU 23	01	185

MAP 14126 - CHULA VISTA TCT NO 99-3 EASTLAKE TRAILS NORTH, NEIGHBORHOODS TN-1 & TN-2

THIS MAP WAS PREPARED FOR ASSESSMENT PURPOSES ONLY. NO LIABILITY IS ASSUMED FOR THE ACCURACY OF THE DATA SHOWN. ASSESSOR'S PARCELS MAY NOT COMPLY WITH LOCAL SUBDIVISION OR BUILDING ORDINANCES.

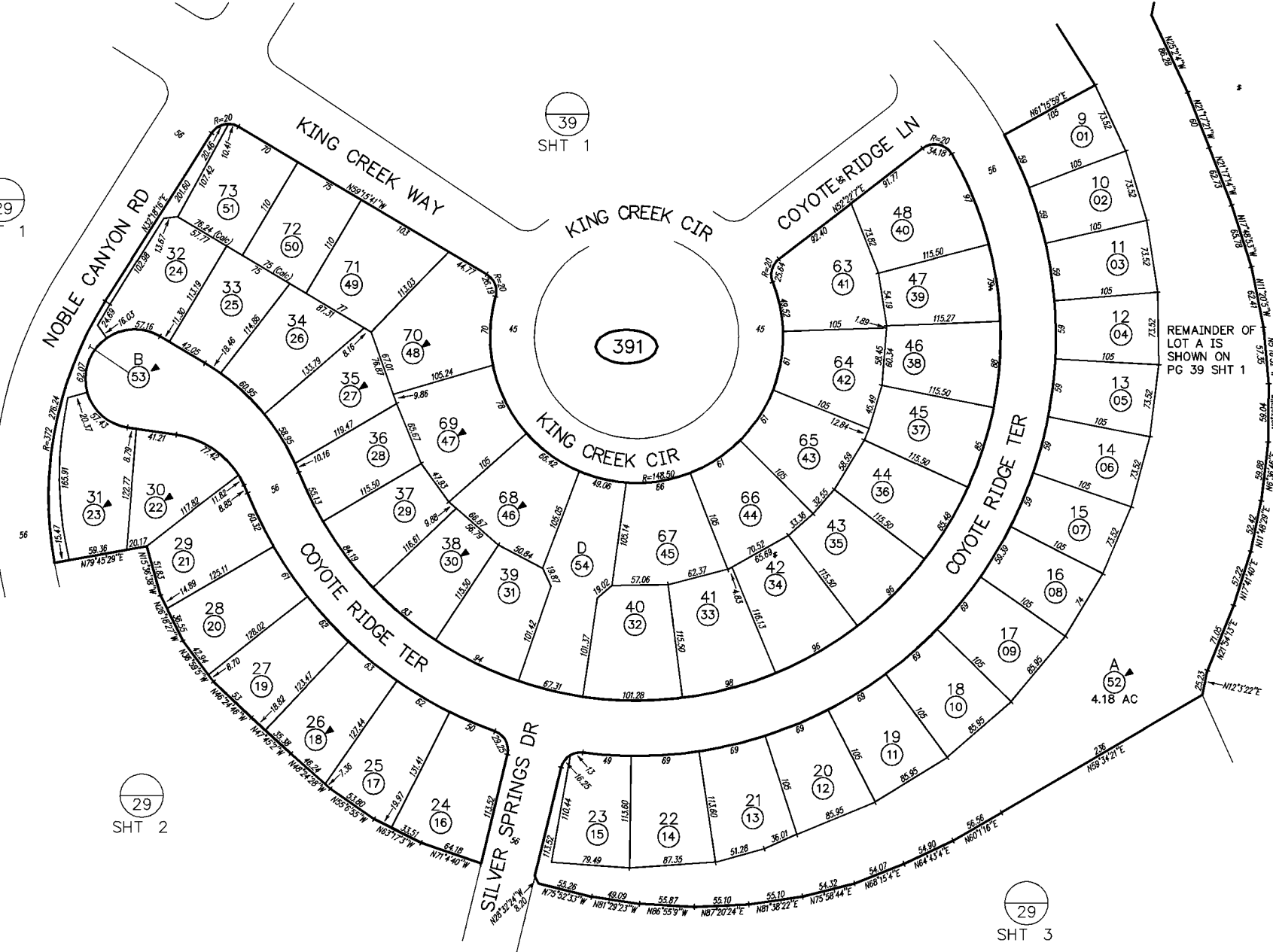
01



SAN DIEGO COUNTY ASSESSOR'S MAP  
 643-39  
 SHT 2 OF 2  
 1" = 100'  
 08/15/01 RAG ✓

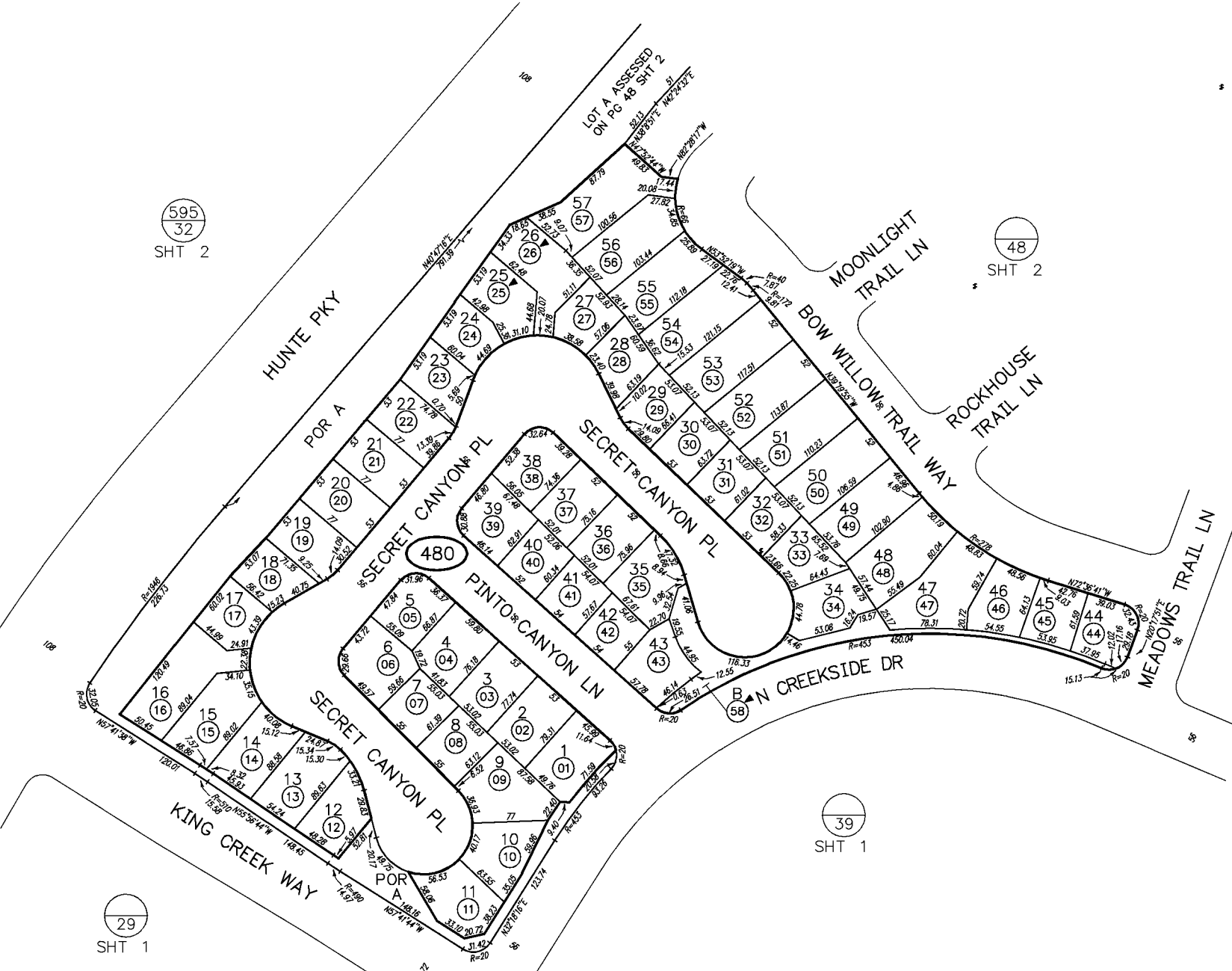
Drawn: 02/15/01 By: EBF From: 643-030

CHANGES				
BLK.	PRIOR APN	NEW APN	YR	CUT NO.
391		1 THRU 54	01	185



MAP 14126 - CHULA VISTA TCT NO 99-3 EASTLAKE TRAILS NORTH, NEIGHBORHOODS TN-1 & TN-2

CHANGES				
BLK	PRIOR APN	NEW APN	YR	CUT NO.
480		01 THRU 58	02	5



MAP 14155 - CHULA VISTA TCT NO 00-03 EASTLAKE TRAILS NORTH, NEIGHBORHOODS TN-5 & TN-6

THIS MAP WAS PREPARED FOR ASSESSMENT PURPOSES ONLY. NO LIABILITY IS ASSUMED FOR THE ACCURACY OF THE DATA SHOWN. ASSESSOR'S PARCELS MAY NOT COMPLY WITH LOCAL SUBDIVISION OR BUILDING ORDINANCES.

01

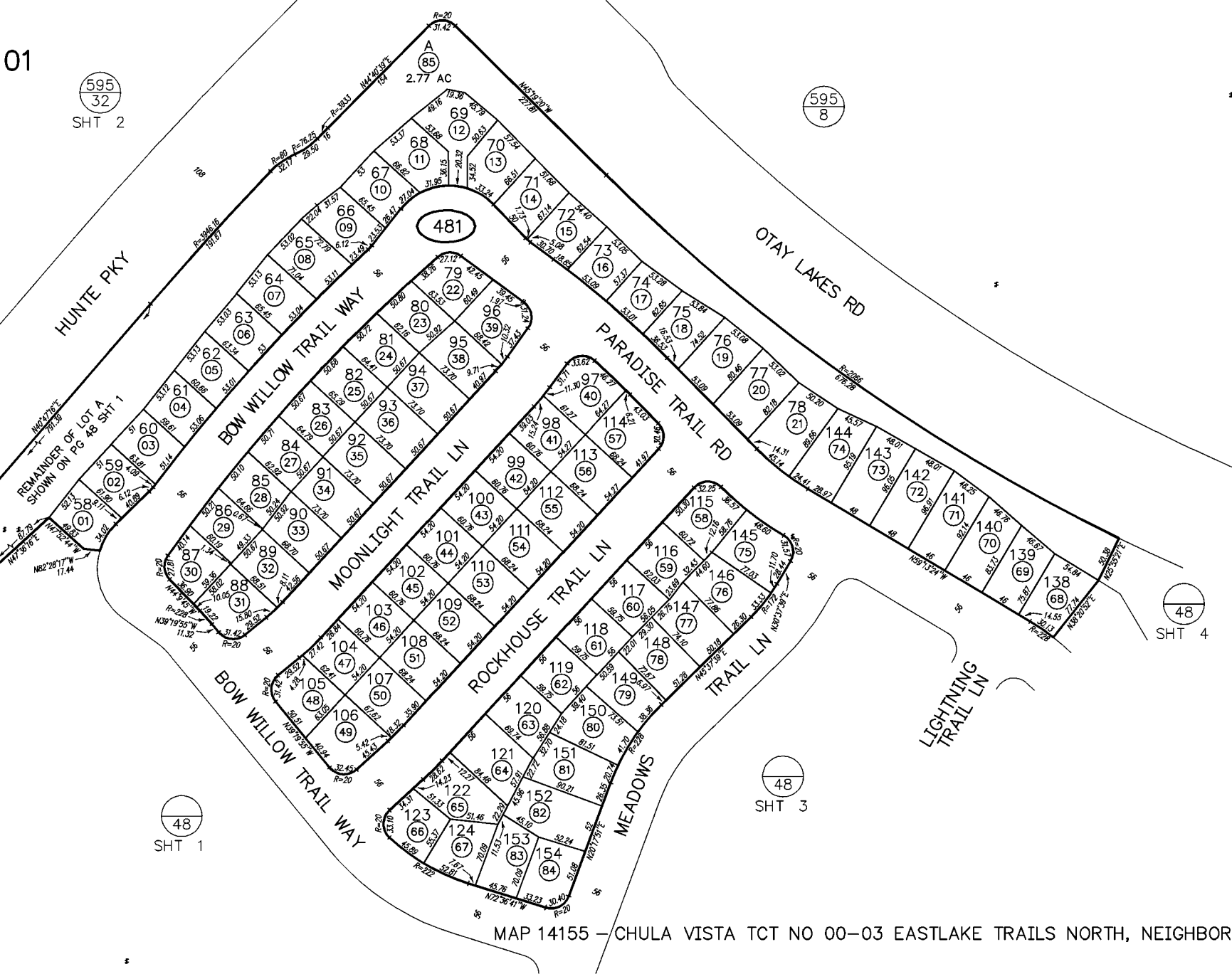
595  
32  
SHT 2

595  
8

48  
SHT 1

48  
SHT 3

48  
SHT 4



SAN DIEGO COUNTY ASSESSOR'S MAP

643-48  
SHT 2 OF 6  
1" = 100'

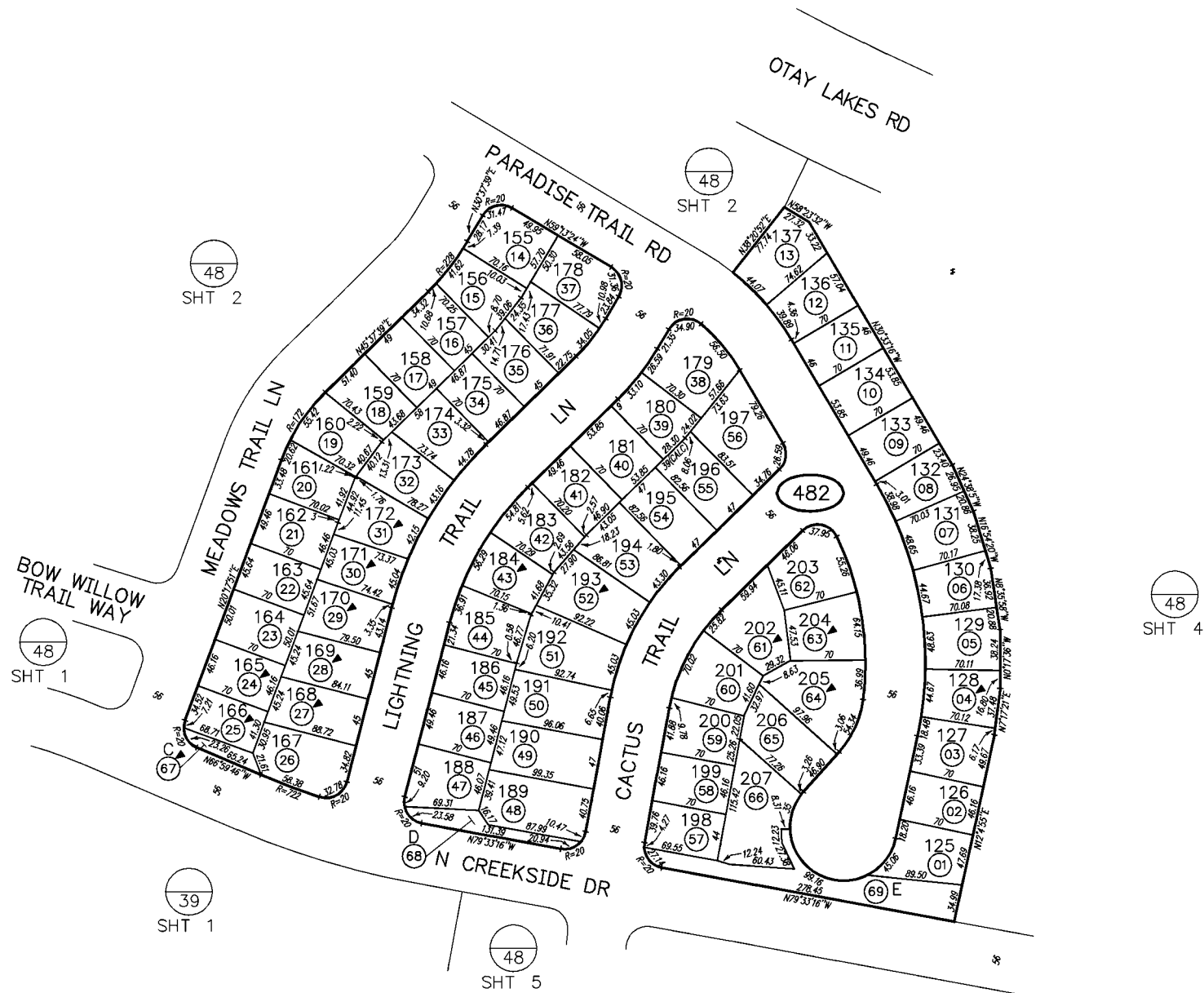
Drawn: 08/01/01 By: RAG From: 643-030

**CHANGES**

BLK	PRIOR APN	NEW APN	YR	CUT NO.
481		01 THRU 85	02	5

MAP 14155 - CHULA VISTA TCT NO 00-03 EASTLAKE TRAILS NORTH, NEIGHBORHOODS TN-5 & TN-6

01  
THIS MAP WAS PREPARED FOR ASSESSMENT PURPOSES ONLY. NO LIABILITY IS ASSUMED FOR THE ACCURACY OF THE DATA SHOWN. ASSESSOR'S PARCELS MAY NOT COMPLY WITH LOCAL SUBDIVISION OR BUILDING ORDINANCES.



SAN DIEGO COUNTY ASSESSOR'S MAP

643-48  
SHT 3 OF 6  
1" = 100'

Drawn: 08/01/01 By: RAG From: 643-030

CHANGES				
BLK.	PRIOR APN	NEW APN	YR	CUT NO.
482		01 THRU 69	02	5

MAP 14155 - CHULA VISTA TCT NO 00-03 EASTLAKE TRAILS NORTH, NEIGHBORHOODS TN-5 & TN-6



THIS MAP WAS PREPARED FOR ASSESSMENT PURPOSES ONLY. NO LIABILITY IS ASSUMED FOR THE ACCURACY OF THE DATA SHOWN. ASSESSOR'S PARCELS MAY NOT COMPLY WITH LOCAL SUBDIVISION OR BUILDING ORDINANCES.

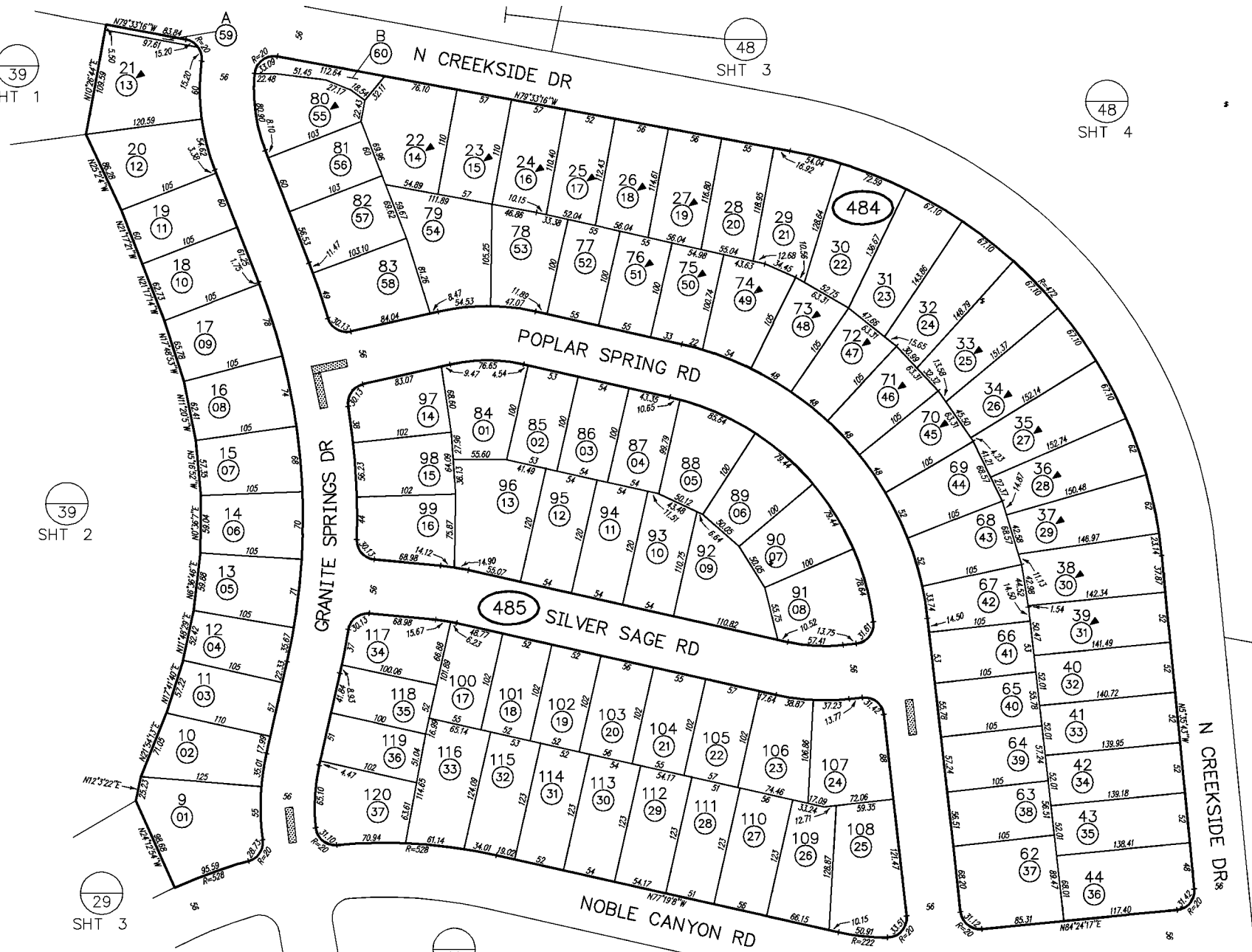
01



SAN DIEGO COUNTY ASSESSOR'S MAP  
643-48  
SHT 5 OF 6  
1" = 100'

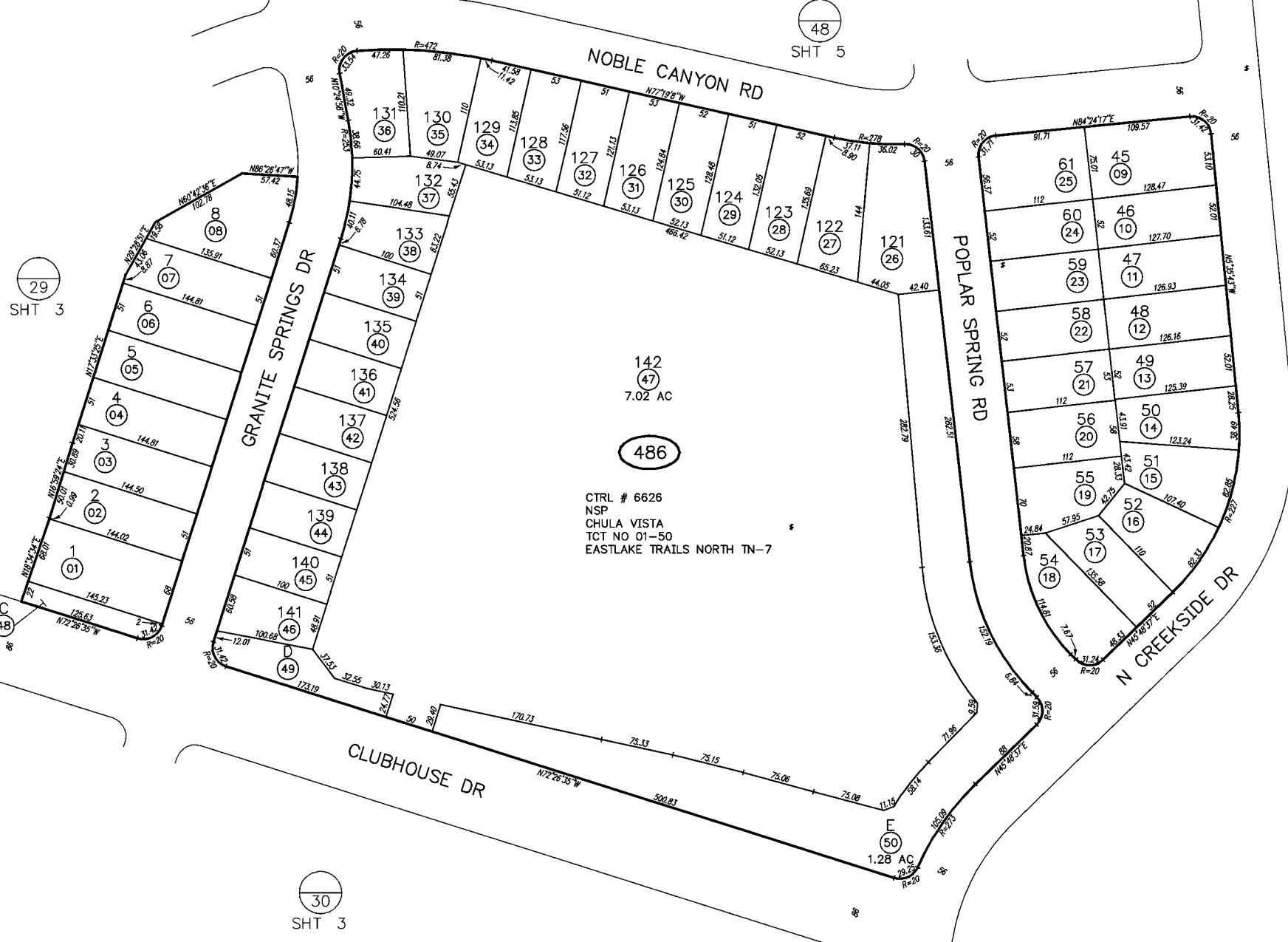
Drawn: 09/03/01 By: RAG From: 643-030

CHANGES				
BLK	PRIOR APN	NEW APN	YR	CUT NO.
484		01 THRU 60	02	5
485		01 THRU 37		



MAP 14187 - CHULA VISTA TCT NO 99-3 EASTLAKE TRAILS NORTH, NEIGHBORHOODS TN-3 & TN-7

01 THIS MAP WAS PREPARED FOR ASSESSMENT PURPOSES ONLY. NO LIABILITY IS ASSUMED FOR THE ACCURACY OF THE DATA SHOWN. ASSESSOR'S PARCELS MAY NOT COMPLY WITH LOCAL SUBDIVISION OR BUILDING ORDINANCES.



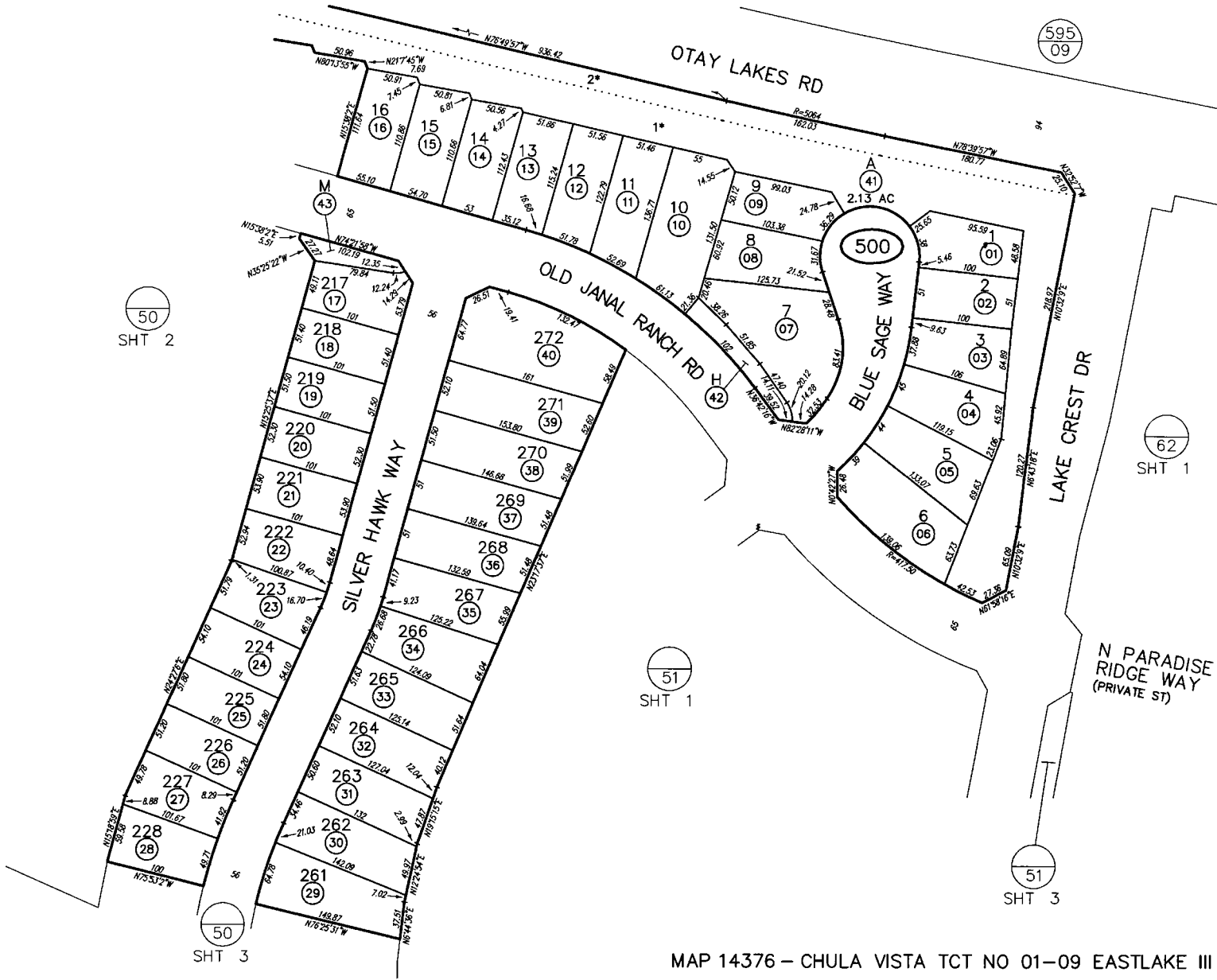
SAN DIEGO COUNTY ASSESSOR'S MAP  
643-48  
SHT 6 OF 6  
1" = 100' ✓  
12/12/01 JAM ✓  
Drawn: 08/03/01 By: RAG From: 643-030

CHANGES				
BLK	PRIOR APN	NEW APN	YR	CUT NO.
486		01 THRU 50	02	5

MAP 14187 - CHULA VISTA TCT NO 99-3 EASTLAKE TRAILS NORTH, NEIGHBORHOODS TN-3 & TN-7

09/07/2004 03:14:29 PM  
THIS MAP WAS PREPARED FOR ASSESSMENT PURPOSES ONLY. NO LIABILITY IS ASSUMED FOR THE ACCURACY OF THE DATA SHOWN. ASSESSOR'S PARCELS MAY NOT COMPLY WITH LOCAL SUBDIVISION OR BUILDING ORDINANCES.

01



SAN DIEGO COUNTY ASSESSOR'S MAP  
643-50  
SHT 1 OF 9  
1" = 100'  
09/07/04 JAM ✓  
Drawn: 6/06/02 By: MGF From: 643-040

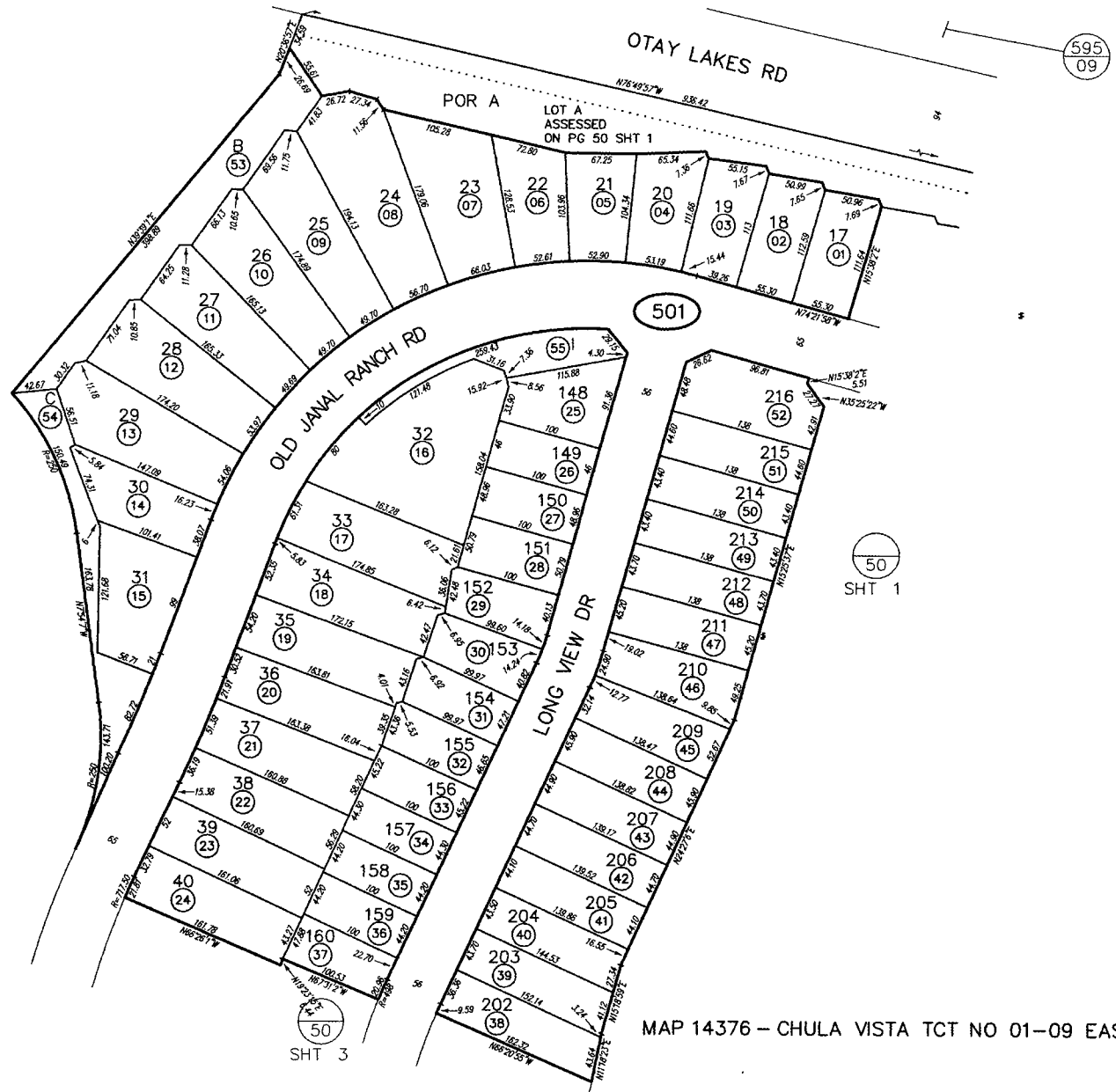
CHANGES				
BLK	PRIOR APN	NEW APN	TR	CUT NO
500		1 THRU 43	03	29

1\* REMAINDER OF LOT A SHOWN ON PG 50 SHT 2  
2\* PUBLIC ACCESS EASEMENT

MAP 14376 - CHULA VISTA TCT NO 01-09 EASTLAKE III VISTAS PHASE 1

THIS MAP WAS PREPARED FOR THE ACCURACY OF THE DATA SHOWN. ASSESSOR'S PARCELS MAY NOT COMPLY WITH LOCAL SUBDIVISION OR BUILDING ORDINANCES.

(48)  
SHT 4



(595)  
09

SAN DIEGO COUNTY ASSESSOR'S MAP  
643-50  
SHT 2 OF 9  
1" = 100'  
09/07/04 JAM ✓  
Drawn: 5/10/02 By: MGF From: 643-040

CHANGES				
BLK	PRIOR APN	NEW APN	YR	CUT NOS
501		1 THRU 55	03	29

(50)  
SHT 1

MAP 14376 - CHULA VISTA TCT NO 01-09 EASTLAKE III VISTAS PHASE 1

THIS MAP WAS PREPARED FOR ASSESSMENT PURPOSES ONLY. NO LIABILITY IS ASSUMED FOR THE ACCURACY OF THE DATA SHOWN. ASSESSOR'S PARCELS MAY NOT COMPLY WITH LOCAL SUBDIVISION OR BUILDING ORDINANCES.

01

03  
SHT 1

50  
SHT 2

50  
SHT 1

502

51  
SHT 1

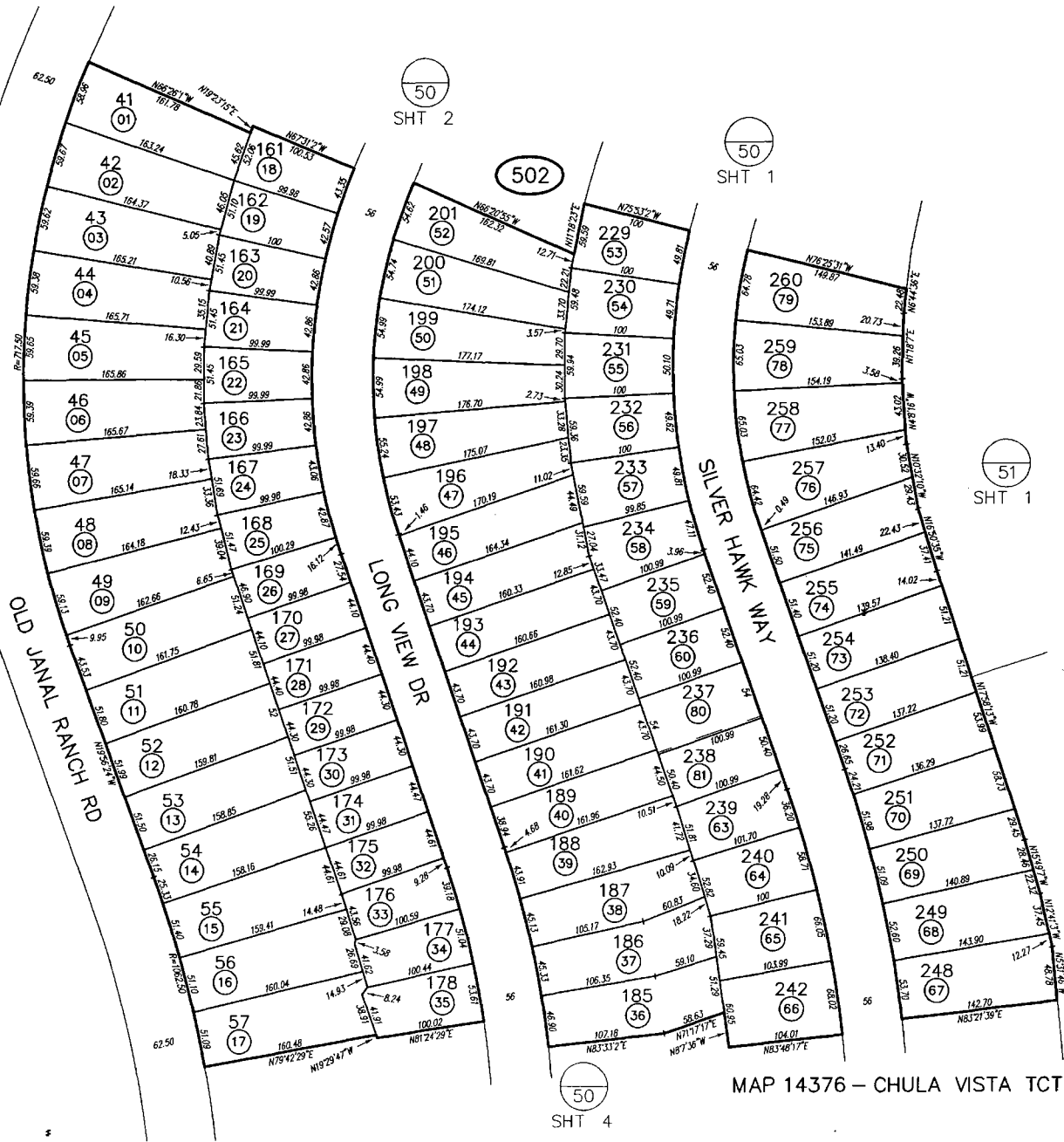
51  
SHT 2

50  
SHT 4

SAN DIEGO COUNTY ASSESSOR'S MAP  
643-50  
SHT 3 OF 9  
1" = 100'  
7/6/2005 SM

Drawn: 6/10/02 By: MGF From: 643-040

BLK	PRIOR APN	NEW APN	TR	CUT NO
502		1 TRRU 79	03	29
	61 & 62	80 & 81	06	1003



MAP 14376 - CHULA VISTA TCT NO 01-09 EASTLAKE III VISTAS PHASE 1

THIS MAP WAS PREPARED FOR ASSESSMENT PURPOSES ONLY. NO LIABILITY IS ASSUMED FOR THE ACCURACY OF THE DATA SHOWN. ASSESSOR'S PARCELS MAY NOT COMPLY WITH LOCAL SUBDIVISION OR BUILDING ORDINANCES.

01

SHT 1



SAN DIEGO COUNTY ASSESSOR'S MAP  
 \* 643-50  
 SHT 4 OF 9  
 1" = 100'  
 7/6/2005 SM

Drawn: 6/11/02 By: MGF From: 643-040

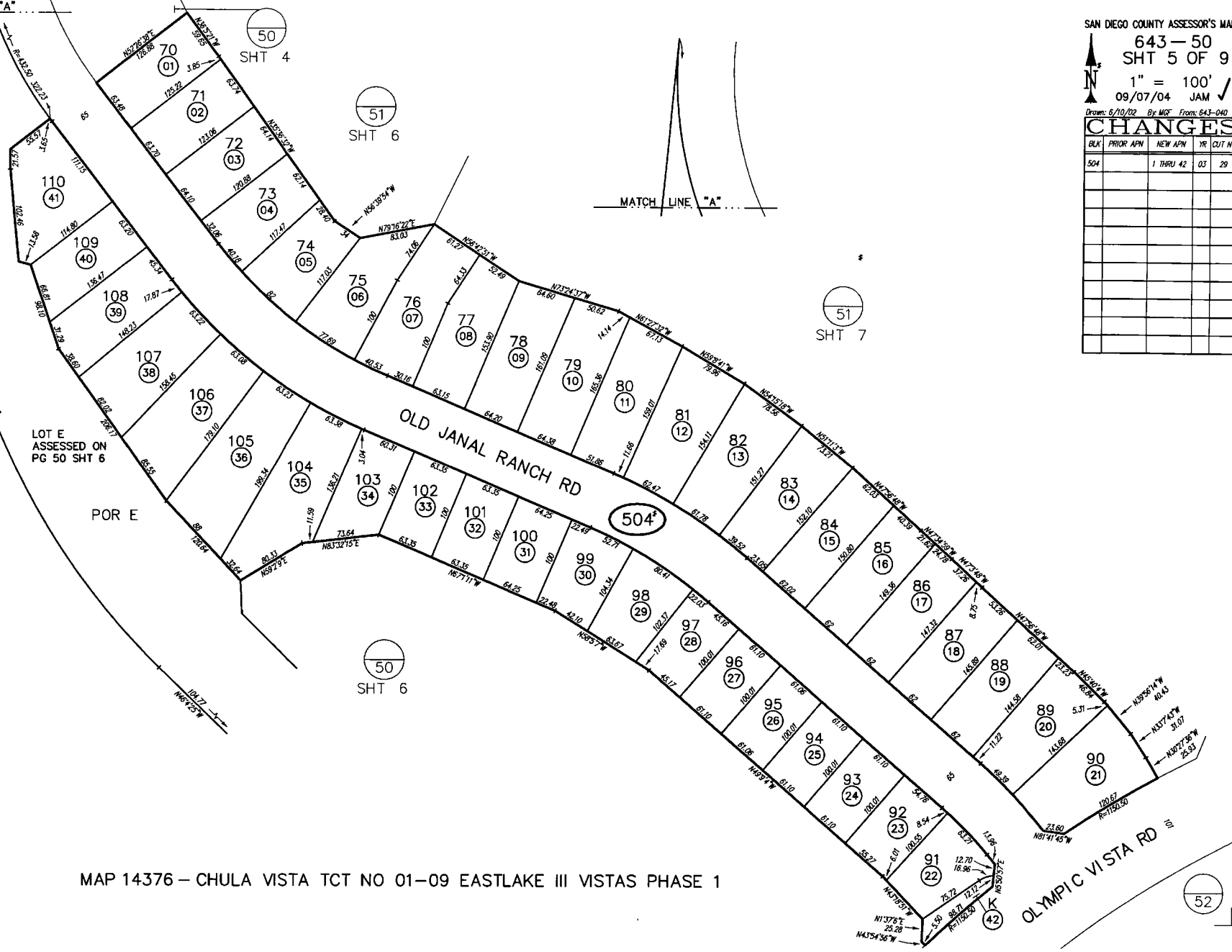
CHANGES				
BLK	PRIOR APN	NEW APN	YR	CUT NO.
503		1 THRU 26	03	29
	21 & 22	27, 28 & POR-511-57	06	1093

MAP 14376 - CHULA VISTA TCT NO 01-09 EASTLAKE III VISTAS PHASE 1

THIS MAP WAS PREPARED FOR ASSESSMENT PURPOSES ONLY. NO LIABILITY IS ASSUMED FOR THE ACCURACY OF THE DATA SHOWN. ASSESSOR'S PARCELS MAY NOT COMPLY WITH LOCAL SUBDIVISION OR BUILDING ORDINANCES.  
09/07/2004 04:04:20 PM

01

MATCH LINE "A"



SAN DIEGO COUNTY ASSESSOR'S MAP  
643-50  
SHT 5 OF 9  
1" = 100'  
09/07/04 JAM ✓  
Drawn: 6/10/02 By: MGF From: 643-040

CHANGES				
BLK	PRIOR APN	NEW APN	YR	CUT NO.
504		1 THRU 42	03	29

03  
SHT 1

50  
SHT 4

51  
SHT 6

51  
SHT 7

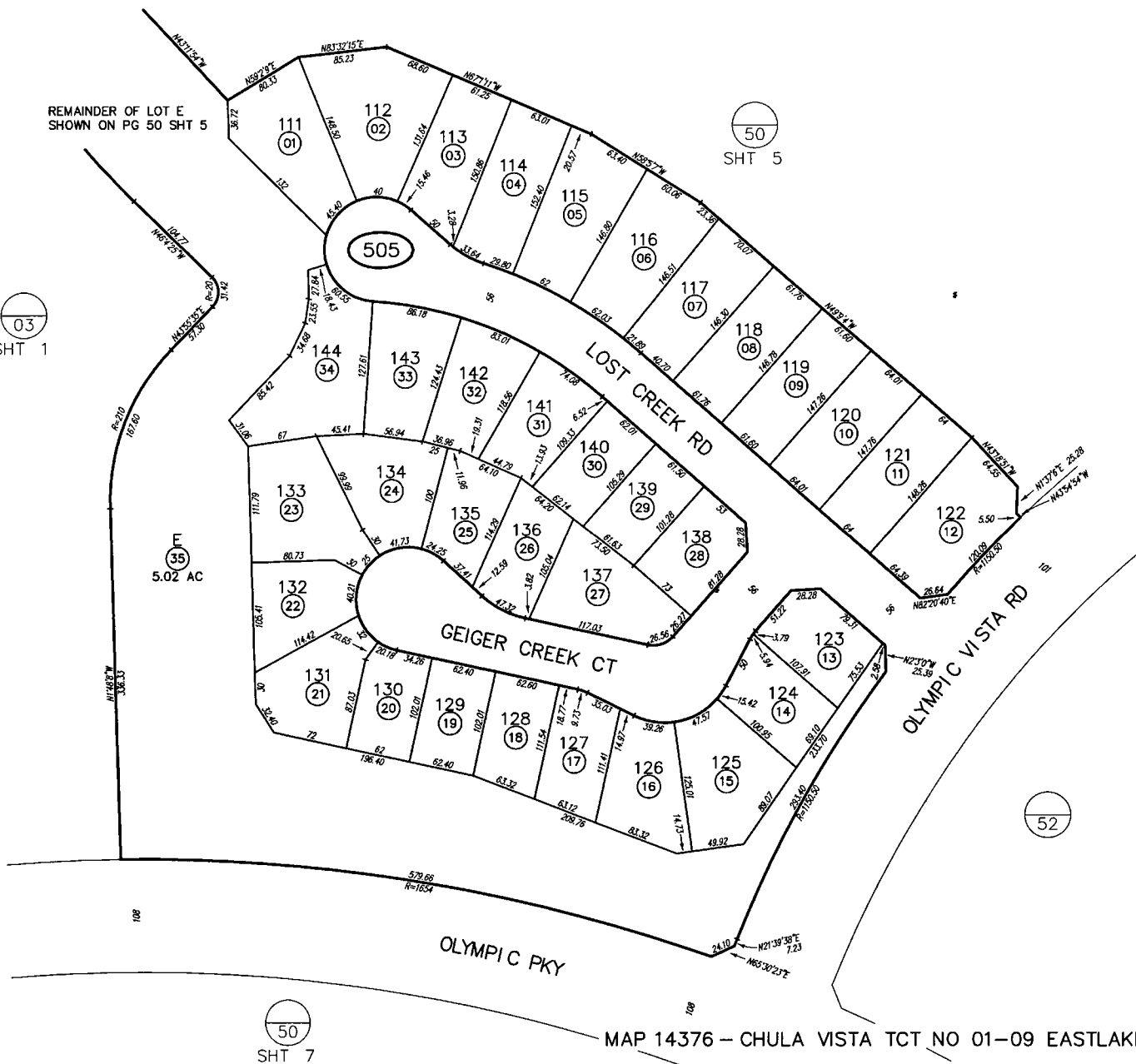
50  
SHT 6

52

MAP 14376 - CHULA VISTA TCT NO 01-09 EASTLAKE III VISTAS PHASE 1

THIS MAP WAS PREPARED FOR ASSESSMENT PURPOSES ONLY. NO LIABILITY IS ASSUMED FOR THE ACCURACY OF THE DATA SHOWN. ASSESSOR'S PARCELS MAY NOT COMPLY WITH LOCAL SUBDIVISION OR BUILDING ORDINANCES.

01



SAN DIEGO COUNTY ASSESSOR'S MAP  
 643-50  
 SHT 6 OF 9  
 1" = 100'  
 09/07/04 JAM

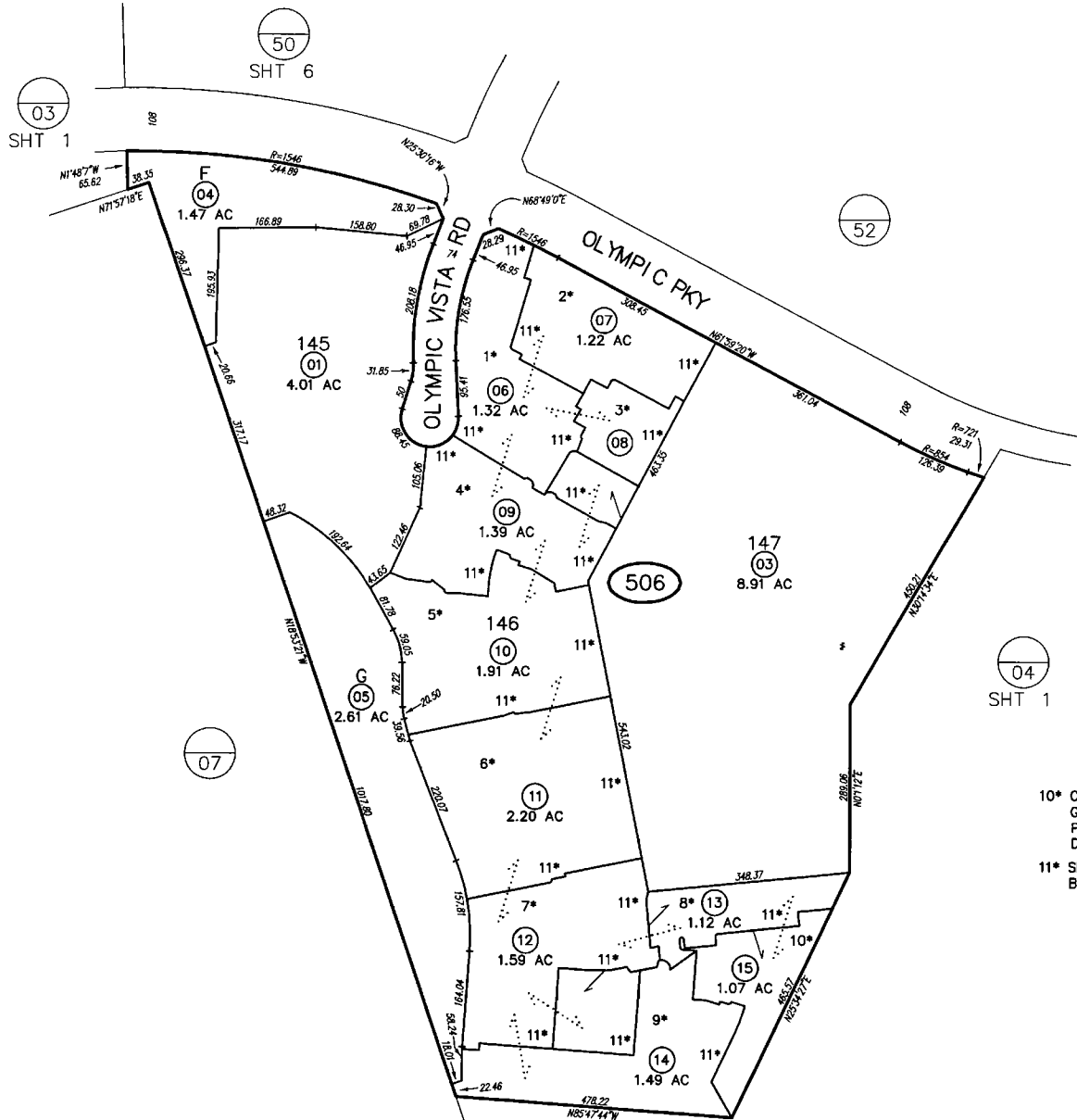
Drawn: 6/12/02 By: MGF From: 643-040

CHANGES				
BLK	PRIOR APN	NEW APN	YR	CUT NO
505		1 THRU 35	03	29

MAP 14376 - CHULA VISTA TCT NO 01-09 EASTLAKE III VISTAS PHASE 1

THIS MAP WAS PREPARED FOR ASSESSMENT PURPOSES ONLY. NO LIABILITY IS ASSUMED FOR THE ACCURACY OF THE DATA SHOWN. ASSESSOR'S PARCELS MAY NOT COMPLY WITH LOCAL SUBDIVISION OR BUILDING ORDINANCES.

01



SAN DIEGO COUNTY ASSESSOR'S MAP  
 643-50  
 SHT 7 OF 9  
 1" = 200'  
 08/25/04 JAM  
 Drawn: 6/12/02 By: MGF From: 643-040

CHANGES				
BLK	PRIOR APN	NEW APN	YR	CUT NO.
506		1 THRU 5	03	29
	2	6 THRU 15 & CONDO	05	500

- 1\* CONDO GREYSTONE @ EASTLAKE VISTAS PHASE 1 DOC04-541214 (SEE SHT 8)
- 2\* CONDO GREYSTONE AT EASTLAKE VISTAS PHASE 2 DOC04-621525 (SEE SHT 8)
- 3\* CONDO GREYSTONE AT EASTLAKE VISTAS PHASE 3 DOC04-621526 (SEE SHT 8)
- 4\* CONDO GREYSTONE AT EASTLAKE VISTAS PHASE 4 DOC04-621527 (SEE SHT 8)
- 5\* CONDO GREYSTONE AT EASTLAKE VISTAS PHASE 5 DOC04-621528 (SEE SHT 8)
- 6\* CONDO GREYSTONE AT EASTLAKE VISTAS PHASE 6 DOC04-621529 (SEE SHT 9)
- 7\* CONDO GREYSTONE AT EASTLAKE VISTAS PHASE 7 DOC04-621530 (SEE SHT 9)
- 8\* CONDO GREYSTONE AT EASTLAKE VISTAS PHASE 8 DOC04-621531 (SEE SHT 9)
- 9\* CONDO GREYSTONE AT EASTLAKE VISTAS PHASE 9 DOC04-621532 (SEE SHT 9)
- 10\* CONDO GREYSTONE AT EASTLAKE VISTAS PHASE 10 DOC04-621533 (SEE SHT 9)
- 11\* SEE CONDOMINIUM PLANS FOR BEARINGS & DISTANCES.

MAP 14376 - CHULA VISTA TCT NO 01-09 EASTLAKE III VISTAS PHASE 1

THIS MAP WAS PREPARED FOR ASSESSMENT PURPOSES ONLY. NO LIABILITY IS ASSUMED FOR THE ACCURACY OF THE DATA SHOWN. ASSESSOR'S PARCELS MAY NOT COMPLY WITH LOCAL SUBDIVISION OR BUILDING ORDINANCES.

01

GREYSTONE AT EASTLAKE VISTAS-PHASE 1  
DOC 04 - 541214  
POR LOT 146 - MAP 14376

ASSESSMENT PAR NO  
643-506-06 SUB ID 01 - 20

GREYSTONE AT EASTLAKE VISTAS-PHASE 4  
DOC 04 - 621527  
POR LOT 146 - MAP 14376

ASSESSMENT PAR NO  
643-506-09 SUB ID 01 - 31

GREYSTONE AT EASTLAKE VISTAS-PHASE 2  
DOC 04 - 621525  
POR LOT 146 - MAP 14376

ASSESSMENT PAR NO  
643-506-07 SUB ID 01 - 19

GREYSTONE AT EASTLAKE VISTAS-PHASE 3  
DOC 04 - 621526  
POR LOT 146 - MAP 14376

ASSESSMENT PAR NO  
643-506-08 SUB ID 01 - 10

GREYSTONE AT EASTLAKE VISTAS-PHASE 10  
DOC 04 - 621533  
POR LOT 146 - MAP 14376

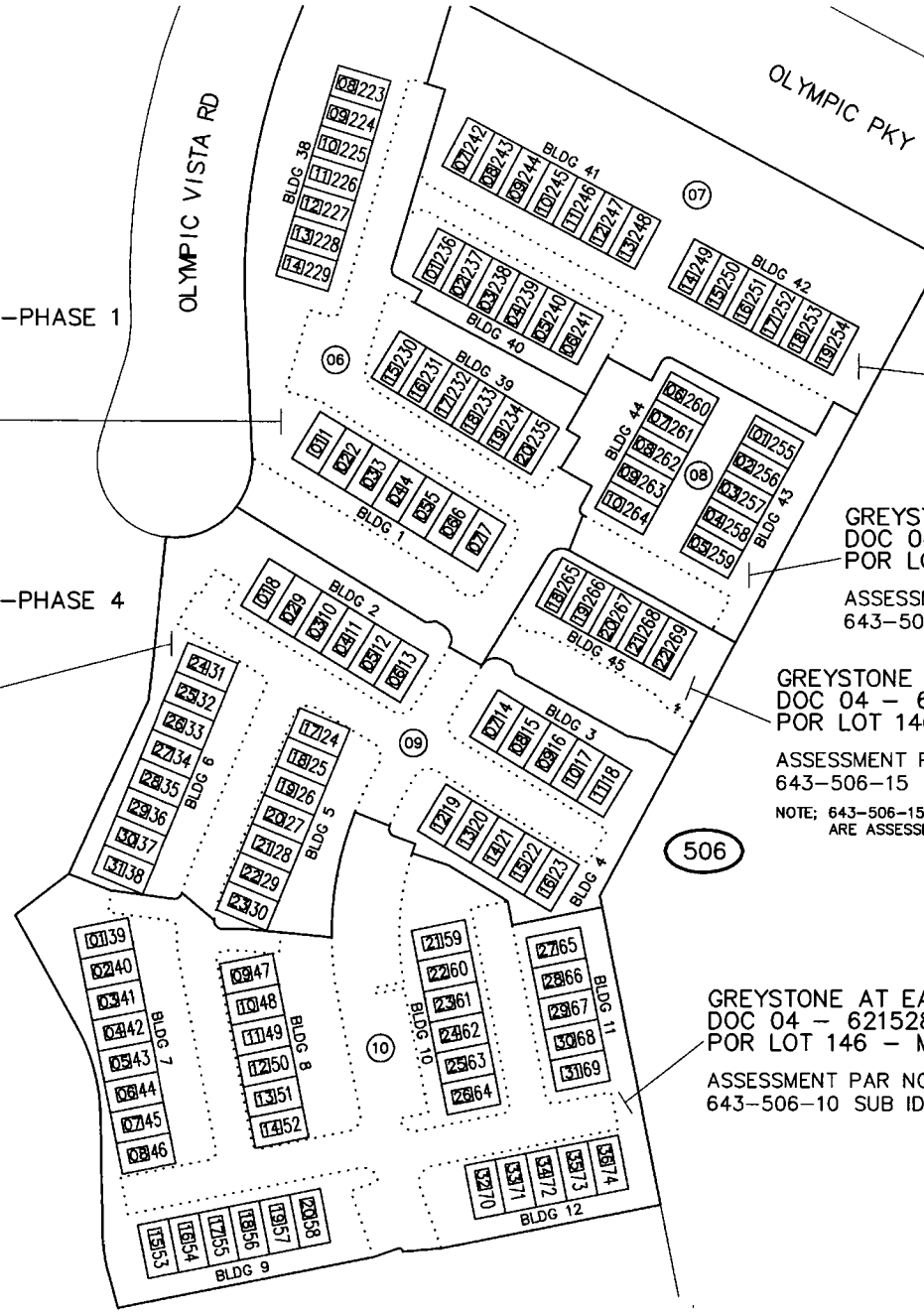
ASSESSMENT PAR NO  
643-506-15 SUB ID 01 - 22

NOTE: 643-506-15 SUB ID'S 01 THRU 17  
ARE ASSESSED ON PG 50 SHT 9

GREYSTONE AT EASTLAKE VISTAS-PHASE 5  
DOC 04 - 621528  
POR LOT 146 - MAP 14376

ASSESSMENT PAR NO  
643-506-10 SUB ID 01 - 36

CONDOMINIUM



SAN DIEGO COUNTY ASSESSOR'S MAP  
 643-50  
 SHT 8  
 1" = 80'  
 Drawn: 08/19/04 By: JAM

THIS MAP WAS PREPARED FOR ASSESSMENT PURPOSES ONLY. NO LIABILITY IS ASSUMED FOR THE ACCURACY OF THE DATA SHOWN. ASSESSOR'S PARCELS MAY NOT COMPLY WITH LOCAL SUBDIVISION OR BUILDING ORDINANCES.

01

SAN DIEGO COUNTY ASSESSOR'S MAP  
643-50  
SHT 9  
1" = 80'  
Drawn: 08/24/04 By: JMM

GREYSTONE AT EASTLAKE VISTAS-PHASE 6  
DOC 04 - 621529  
POR LOT 146 - MAP 14376  
ASSESSMENT PAR NO  
643-506-11 SUB ID 01- 47

GREYSTONE AT EASTLAKE VISTAS-PHASE 8  
DOC 04 - 621531  
POR LOT 146 - MAP 14376  
ASSESSMENT PAR NO  
643-506-13 SUB ID 01- 23

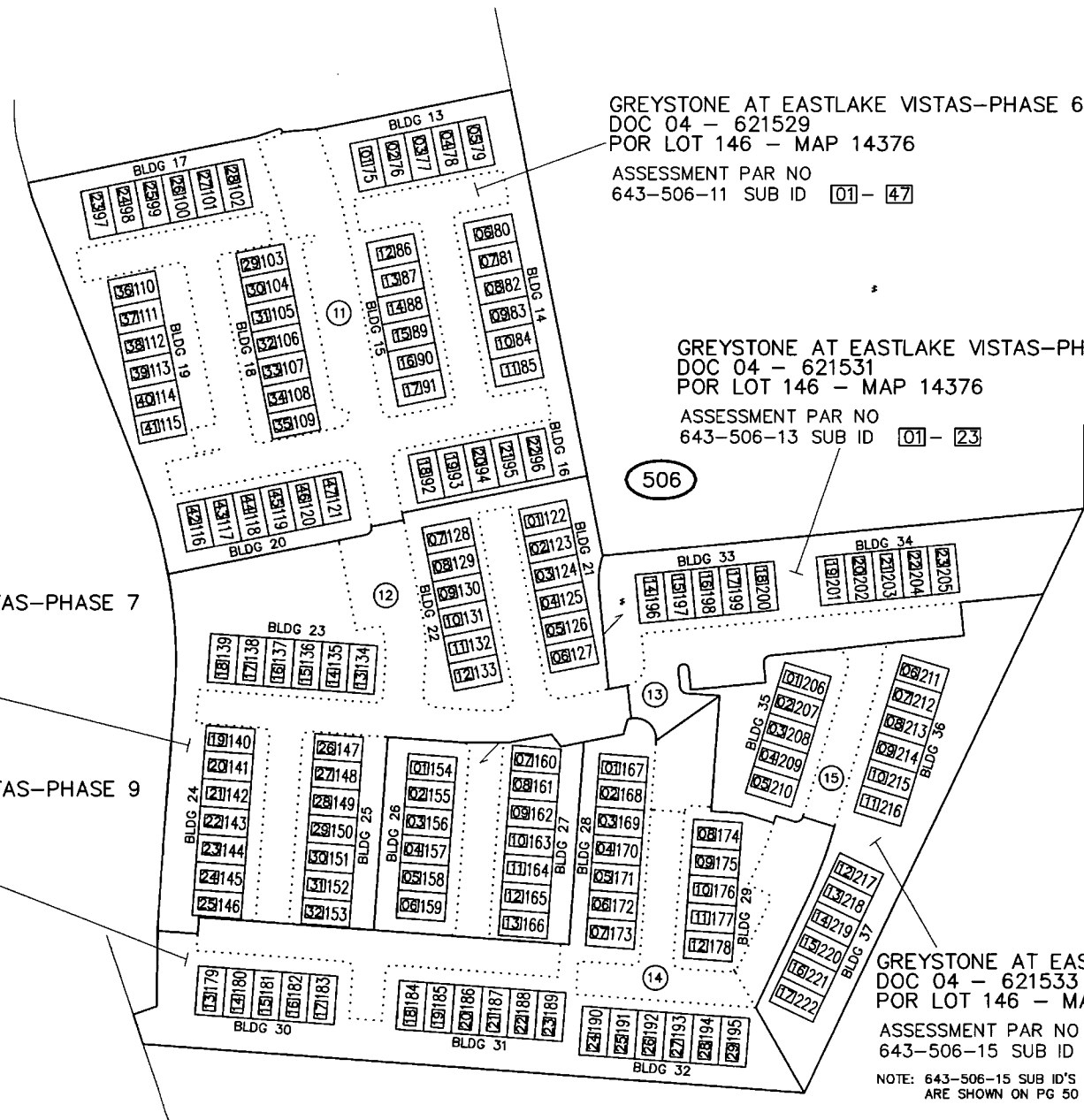
GREYSTONE AT EASTLAKE VISTAS-PHASE 7  
DOC 04 - 621530  
POR LOT 146 - MAP 14376  
ASSESSMENT PAR NO  
643-506-12 SUB ID 01- 32

GREYSTONE AT EASTLAKE VISTAS-PHASE 9  
DOC 04 - 621532  
POR LOT 146 - MAP 14376  
ASSESSMENT PAR NO  
643-506-14 SUB ID 01- 29

GREYSTONE AT EASTLAKE VISTAS-PHASE 10  
DOC 04 - 621533  
POR LOT 146 - MAP 14376  
ASSESSMENT PAR NO  
643-506-15 SUB ID 01- 22

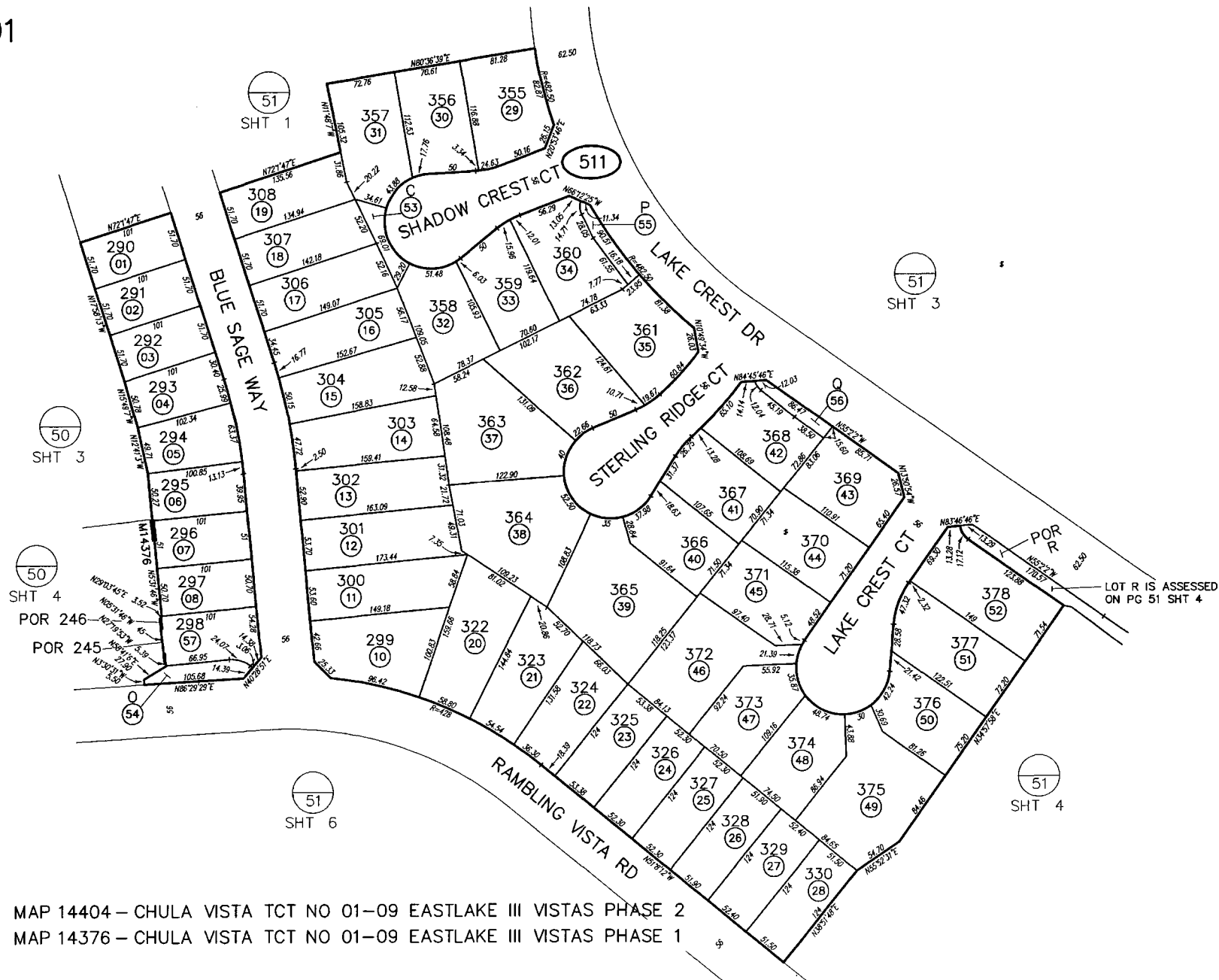
NOTE: 643-506-15 SUB ID'S 18 THRU 22  
ARE SHOWN ON PG 50 SHT 8

CONDOMINIUM





THIS MAP WAS PREPARED FOR ASSESSMENT PURPOSES ONLY. NO LIABILITY IS ASSUMED FOR THE ACCURACY OF THE DATA SHOWN. ASSESSOR'S PARCELS MAY NOT COMPLY WITH LOCAL SUBDIVISION OR BUILDING ORDINANCES.



Drawn: 7/15/02 By: MCF From: 643-040

CHANGES				
BLK	PRIOR APN	NEW APN	TR	CUT NO
511	09 & PORC -503-21422	57	06	1093

MAP 14404 - CHULA VISTA TCT NO 01-09 EASTLAKE III VISTAS PHASE 2  
MAP 14376 - CHULA VISTA TCT NO 01-09 EASTLAKE III VISTAS PHASE 1



SAN DIEGO COUNTY ASSESSOR'S MAP  
 643-51  
 SHT 3 OF 8  
 1" = 100'  
 12/29/2010 ACR  
 Drawn: 7/16/02 By: MGF From: 643-040

**CHANGES**

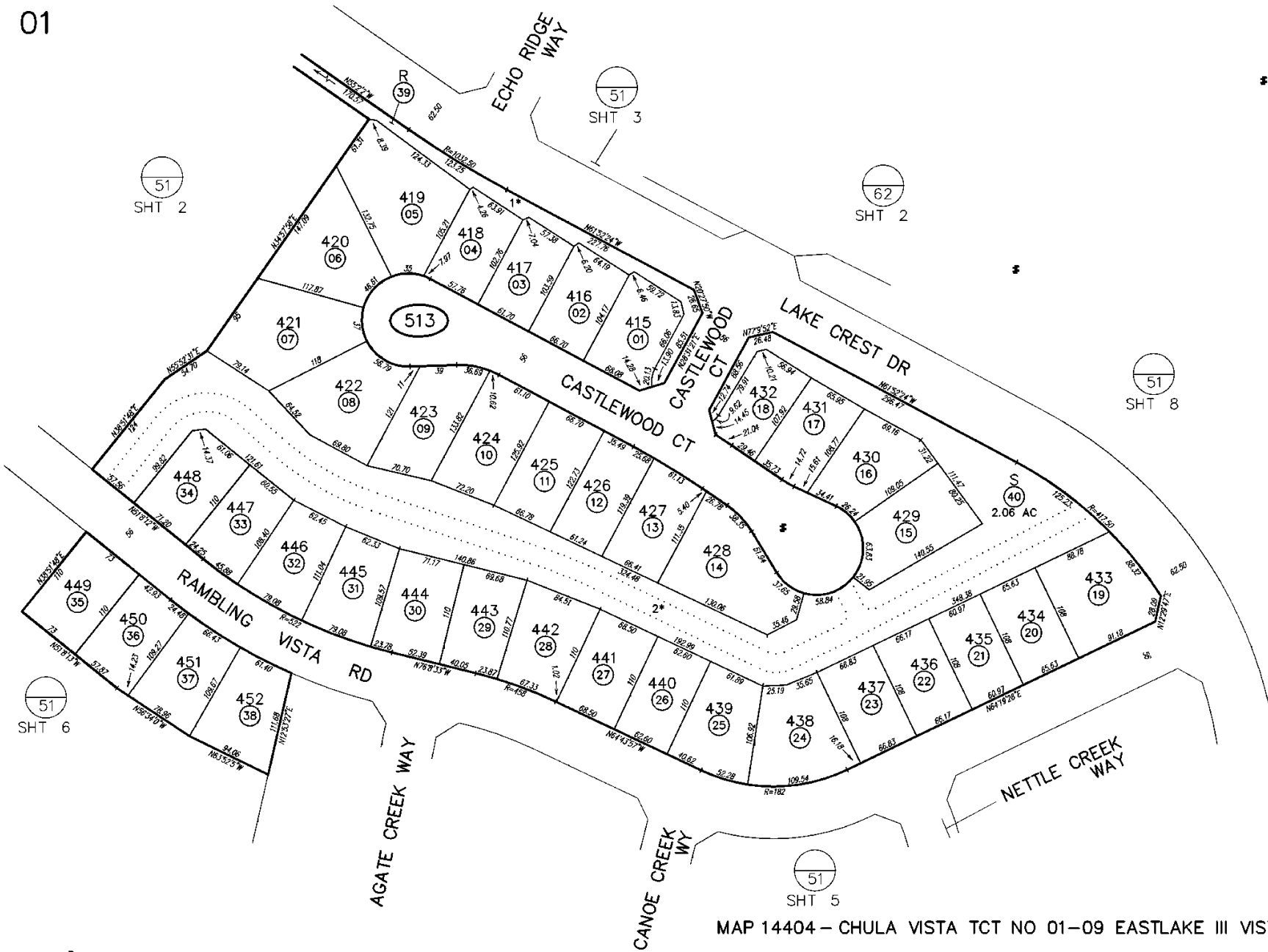
BLK	PRIOR APN	NEW APN	YR	CUT NO
512		01 THRU 40	03	29
	19 THRU 22	41 THRU 44	06	1129
	01 THRU 188	45 THRU 78	07	23
	64 & 65	79 THRU 82	10	RC 1380
	79 & 80	83	11	1700

MAP 15270 - CHULA VISTA TCT NO 01-09 EASTLAKE III VISTAS PHASE 2 (RESUB)  
 MAP 14404 - CHULA VISTA TCT NO 01-09 EASTLAKE III VISTAS PHASE 2

THIS MAP WAS PREPARED FOR ASSESSMENT PURPOSES ONLY. NO LIABILITY IS ASSUMED FOR THE ACCURACY OF THE DATA SHOWN. ASSESSOR'S PARCELS MAY NOT COMPLY WITH LOCAL SUBDIVISION OR BUILDING ORDINANCES.

THIS MAP WAS PREPARED FOR ASSESSMENT PURPOSES ONLY. NO LIABILITY IS ASSUMED FOR THE ACCURACY OF THE DATA SHOWN. ASSESSOR'S PARCELS MAY NOT COMPLY WITH LOCAL SUBDIVISION OR BUILDING ORDINANCES.

01



SAN DIEGO COUNTY ASSESSOR'S MAP

643-51  
SHT 4 OF 8

1" = 100'  
07/21/09 CS ☐

Drawn: 7/16/02 By: MGF From: 643-040

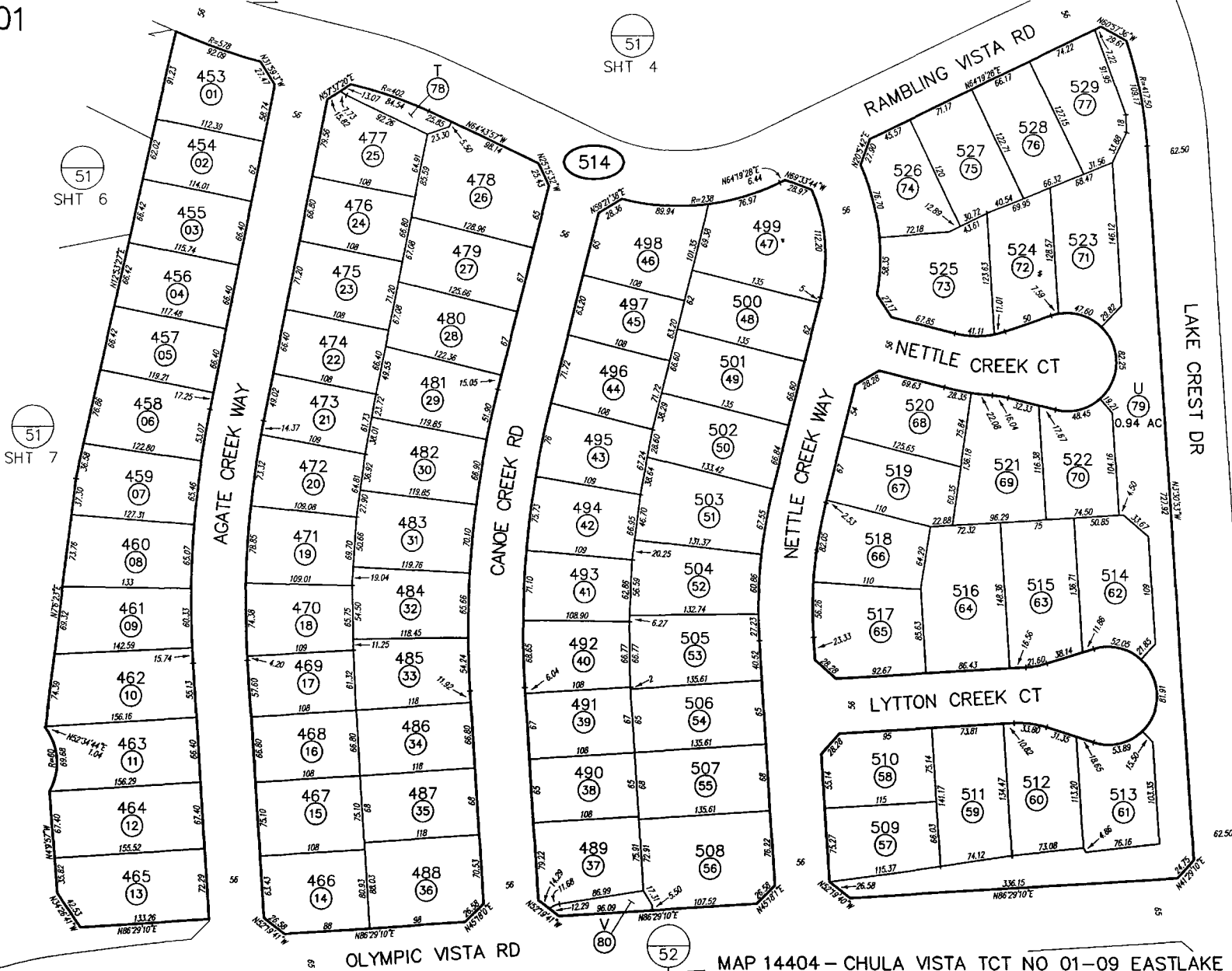
CHANGES				
BLK	PROR APN	NEW APN	YR	CUT NO.
513		1 THRU 40	03	29

1\* REMAINDER OF LOT R SHOWN ON PG 51 SHT 2  
2\* 20' PUBLIC ACCESS EASMENT

MAP 14404 - CHULA VISTA TCT NO 01-09 EASTLAKE III VISTAS PHASE 2

THIS MAP WAS PREPARED FOR ASSESSMENT PURPOSES ONLY. NO LIABILITY IS ASSUMED FOR THE ACCURACY OF THE DATA SHOWN. ASSESSOR'S PARCELS MAY NOT COMPLY WITH LOCAL SUBDIVISION OR BUILDING ORDINANCES.

01



SAN DIEGO COUNTY ASSESSOR'S MAP  
**643-51**  
**SHT 5 OF 8**  
 1" = 100'  
 06/06/03 ASF

Drawn: 7/22/02 By: MGF From: 643-040

BLK	PRIOR APN	NEW APN	YR	CUT NO
514		1 THRU 80	03	29

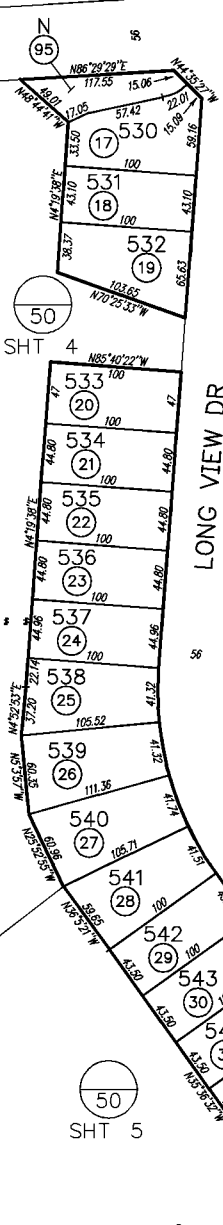
51 SHOT 8

MAP 14404 - CHULA VISTA TCT NO 01-09 EASTLAKE III VISTAS PHASE 2

THIS MAP WAS PREPARED FOR ASSESSMENT PURPOSES ONLY. NO LIABILITY IS ASSUMED FOR THE ACCURACY OF THE DATA SHOWN. ASSESSOR'S PARCELS MAY NOT COMPLY WITH LOCAL SUBDIVISION OR BUILDING ORDINANCES.

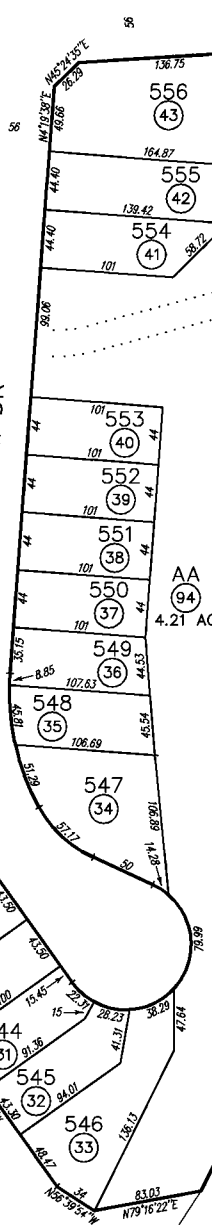
01

LONG VIEW DR



SHT 4

SHT 5



SHT 4

SILVERHAWK WAY  
RAMBLING VISTA RD



SHT 7

BLUE SAGE WAY

SHT 2

SAN DIEGO COUNTY ASSESSOR'S MAP  
643-51  
SHT 6 OF 8  
1" = 100'

Drawn: 7/23/02 By: MGF From: 643-040

CHANGES			
BLK	PRIOR APN	NEW APN	YR CUT NO.
515		1 THRU 95	03 29

1\* 20' PUBLIC ACCESS EASEMENT

SHT 4

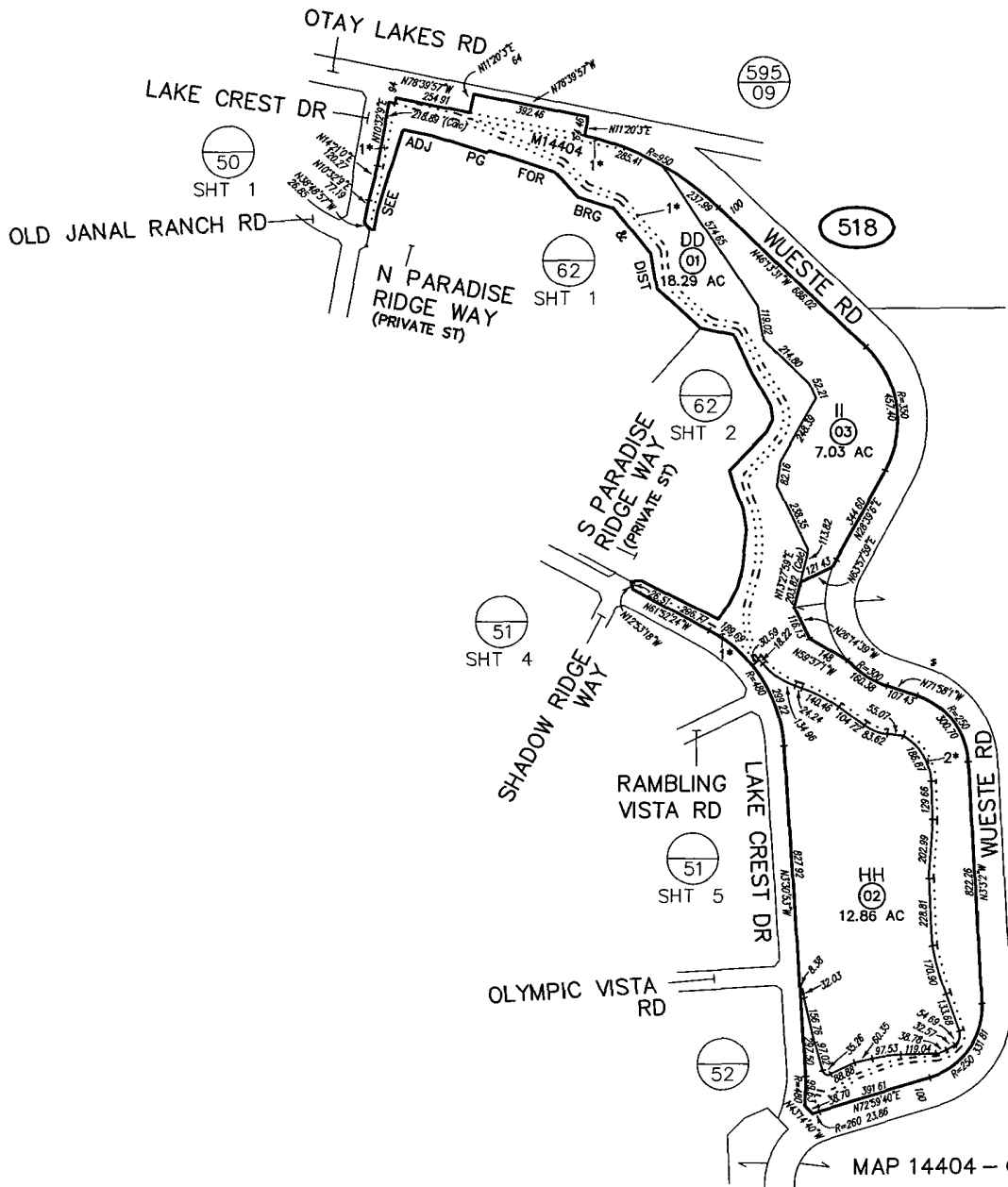
SHT

MAP 14404 - CHULA VISTA TCT NO 01-09 EASTLAKE III VISTAS PHASE 2



THIS MAP WAS PREPARED FOR ASSESSMENT PURPOSES ONLY. NO LIABILITY IS ASSUMED FOR THE ACCURACY OF THE DATA SHOWN. ASSESSOR'S PARCELS MAY NOT COMPLY WITH LOCAL SUBDIVISION OR BUILDING ORDINANCES.

01



SAN DIEGO COUNTY ASSESSOR'S MAP

643-51  
SHT 8 OF 8

1" = 400'  
06/18/03 ASF

Drawn: 8/19/02 By: MEF From: 643-040

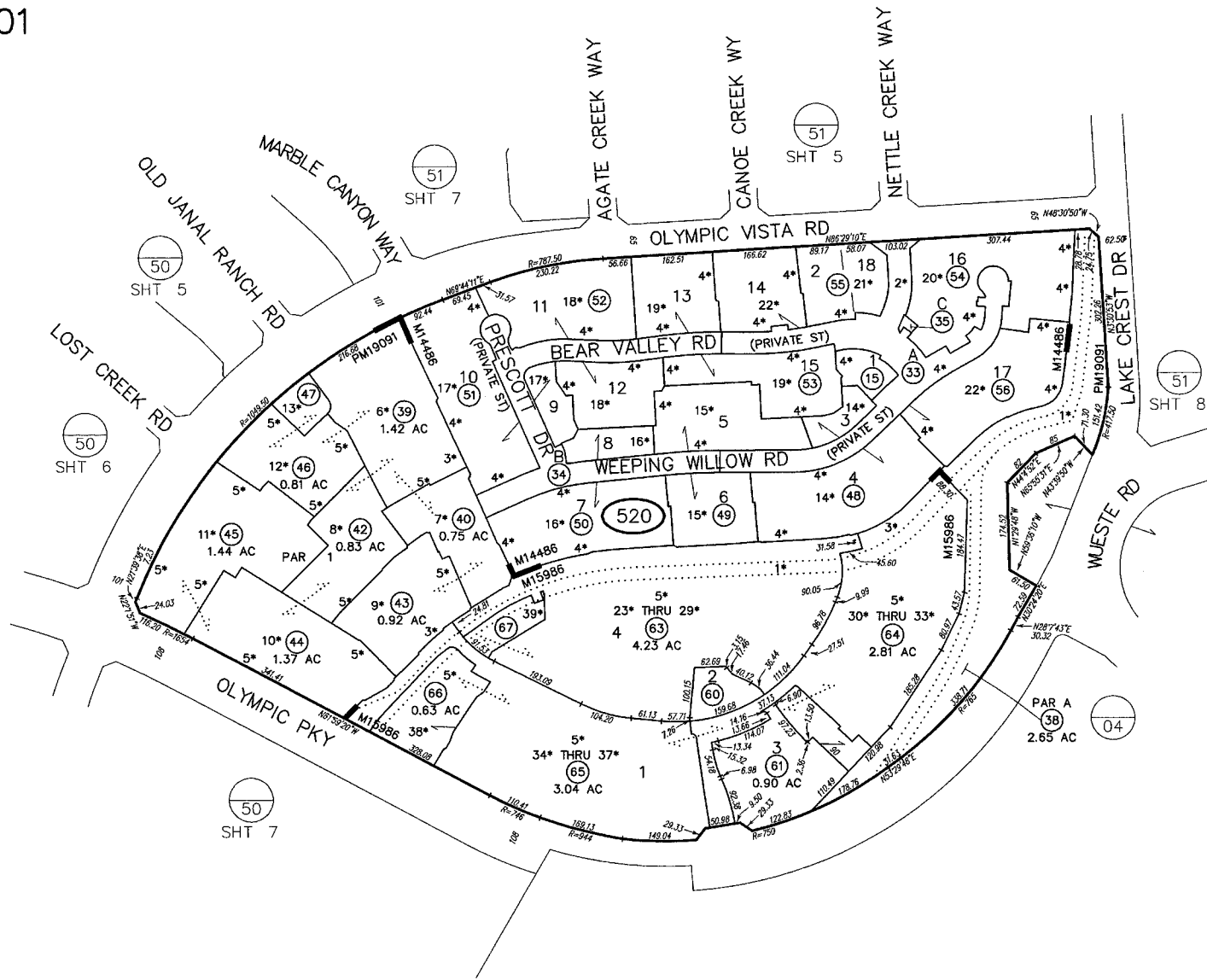
CHANGES				
BLK	PRIOR APN	NEW APN	YR	CUT NO.
518		1 THRU 4	03	29
	04	PG 62	04	26

1\* 20' PUBLIC ACCESS EASEMENT  
2\* 16' PUBLIC ACCESS EASEMENT

MAP 14404 - CHULA VISTA TCT NO 01-09 EASTLAKE III VISTAS PHASE 2

THIS MAP WAS PREPARED FOR ASSESSMENT PURPOSES ONLY. NO LIABILITY IS ASSUMED FOR THE ACCURACY OF THE DATA SHOWN. ASSESSOR'S PARCELS MAY NOT COMPLY WITH LOCAL SUBDIVISION OR BUILDING ORDINANCES.

01



SAN DIEGO COUNTY ASSESSOR'S MAP  
 643-52  
 SHT 1 OF 7  
 1" = 200'  
 02/04/17 RAG  
 Drawn: 8/20/02 By: MCF From: 643-040

**CHANGES**

BLK	PROR APN	NEW APN	YR	CUT NO
520		01 THRU 05	03	29
	02 THRU 05	06 THRU 14	03	1482
	08	15 THRU 35	03	139
	01, 06, 07 & 10 THRU 14	36 THRU 38	04	1093
	36	39-41 & CONDO	04	547 CC, RC
	41	42-47 & CONDO	04	573 CC, RC
	17 & 18	48-50 & CONDO	04	609 VOID
	19 & 20	51 & CONDO	04	610 VOID
	21 & 22	52 & CONDO	04	629 VOID
	17 & 18	48 & CONDO	04	609
	19 & 20	49 & CONDO	04	610
	21 & 22	50 & CONDO	04	629
	23 & 24	51 & CONDO	04	706
	25 & 26	52 & CONDO	04	650
	27 & 29	53 & CONDO	05	536 CC
	09 & 30	54 & CONDO	05	591 CC
	16 & 32	55 & CONDO	05	634
	28 & 31	56 & CONDO	05	639
	37	57 & 58	07	1366
	57 & 58	59 THRU 62	15	23
	59 & 62	63 THRU 67 & CONDO	16	527 CC
	66 & 67	CONDO	17	528 CC

- 1\* PUBLIC ACCESS EASEMENT
- 2\* FOXTAIL PINE DR (PRIVATE ST)
- 3\* SEE PM 19091 FOR BRG & DIST
- 4\* SEE MAP 14486 FOR BRG & DIST
- 5\* SEE CONDO PLAN FOR BRG & DIST
- 6\* THRU 13\* CONDO SUMMER HILL PHASE 1 THRU PHASE 8 (SEE SHT 2)
- 14\* THRU 22\* CONDO SONORA RIDGE PHASE 1 THRU PHASE 6 (SEE SHT 3) PHASE 7 THRU PHASE 9 (SEE SHT 4)
- 23\* THRU 29\* & 39\* CONDO SIENA PHASE 1 THRU PHASE 8 (SEE SHT 5)
- 30\* THRU 33\* CONDO PALERMO PHASE 1 THRU PHASE 4 (SEE SHT 6)
- 34\* THRU 37\* CONDO PALERMO PHASE 5 THRU PHASE 8 (SEE SHT 7)
- 38\* CONDO (PEND) LAKE POINTE PALERMO PHASE 9 DOC16-0076150

MAP 15986 - CHULA VISTA TCT NO 10-02 LAKE POINTE EASTLAKE VISTAS III PHASE 2  
 MAP 14486 - CHULA VISTA TCT NO 01-09 EASTLAKE III VISTAS PHASE 2 VR-9 AND VR-11  
 ROS 17379

10/09/2003 01:54:51 PM

THIS MAP WAS PREPARED FOR ASSESSMENT PURPOSES ONLY. NO LIABILITY IS ASSUMED FOR THE ACCURACY OF THE DATA SHOWN. ASSESSOR'S PARCELS MAY NOT COMPLY WITH LOCAL SUBDIVISION OR BUILDING ORDINANCES.

01

2\* SUMMER HILL PHASE 8  
DOC 03 - 829094  
POR PAR 1, PM 19091  
ASSESSMENT PAR NO  
643-520-47 SUB ID 01 - 03

SUMMER HILL PHASE 7  
DOC 03 - 829092  
POR PAR 1, PM 19091  
ASSESSMENT PAR NO  
643-520-46 SUB ID 01 - 09

SUMMER HILL PHASE 6  
DOC 03 - 829090  
POR PAR 1, PM 19091  
ASSESSMENT PAR NO  
643-520-45 SUB ID 01 - 15

SUMMER HILL PHASE 2  
DOC 03 - 638264  
POR PAR 1, PM 19091  
ASSESSMENT PAR NO  
643-520-40 SUB ID 01 - 12

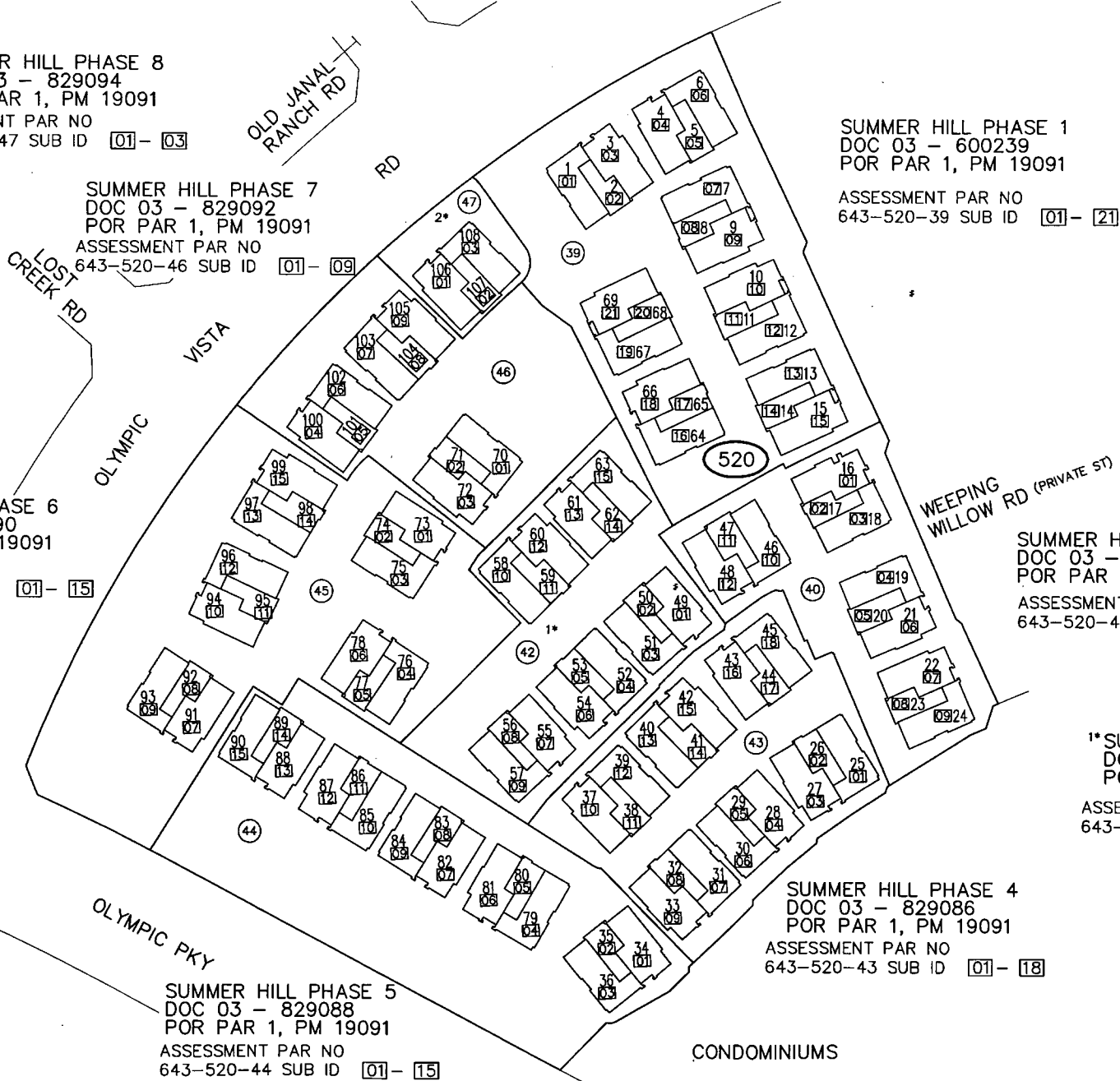
\*SUMMER HILL PHASE 3  
DOC 03 - 829084  
POR PAR 1, PM 19091  
ASSESSMENT PAR NO  
643-520-42 SUB ID 01 - 15

SUMMER HILL PHASE 4  
DOC 03 - 829086  
POR PAR 1, PM 19091  
ASSESSMENT PAR NO  
643-520-43 SUB ID 01 - 18

SUMMER HILL PHASE 5  
DOC 03 - 829088  
POR PAR 1, PM 19091  
ASSESSMENT PAR NO  
643-520-44 SUB ID 01 - 15

SUMMER HILL PHASE 1  
DOC 03 - 600239  
POR PAR 1, PM 19091  
ASSESSMENT PAR NO  
643-520-39 SUB ID 01 - 21

SAN DIEGO COUNTY ASSESSOR'S MAP  
643-52  
SHT 2  
1" = 80'  
10/9/03 JGRO  
Drawn: 09/02/03 By: ASF



THIS MAP WAS PREPARED FOR ASSESSMENT PURPOSES ONLY. NO LIABILITY IS ASSUMED FOR THE ACCURACY OF THE DATA SHOWN. ASSESSOR'S PARCELS MAY NOT COMPLY WITH LOCAL SUBDIVISION OR BUILDING ORDINANCES.

01

SONORA RIDGE PHASE 5 ASSESSMENT PAR NO  
DOC 03 - 1105510 643-520-52 SUB ID 01 - 22  
LOTS 11&12, MAP 14486

SAN DIEGO COUNTY ASSESSOR'S MAP  
643-52  
SHT 3  
1" = 80'  
06/22/04 MO  
Drawn: 12/04/03 By: MCS

SONORA RIDGE PHASE 6  
DOC 03 - 1350862  
LOTS 13&15, MAP 14486  
ASSESSMENT PAR NO  
643-520-53 SUB ID 01 - 20

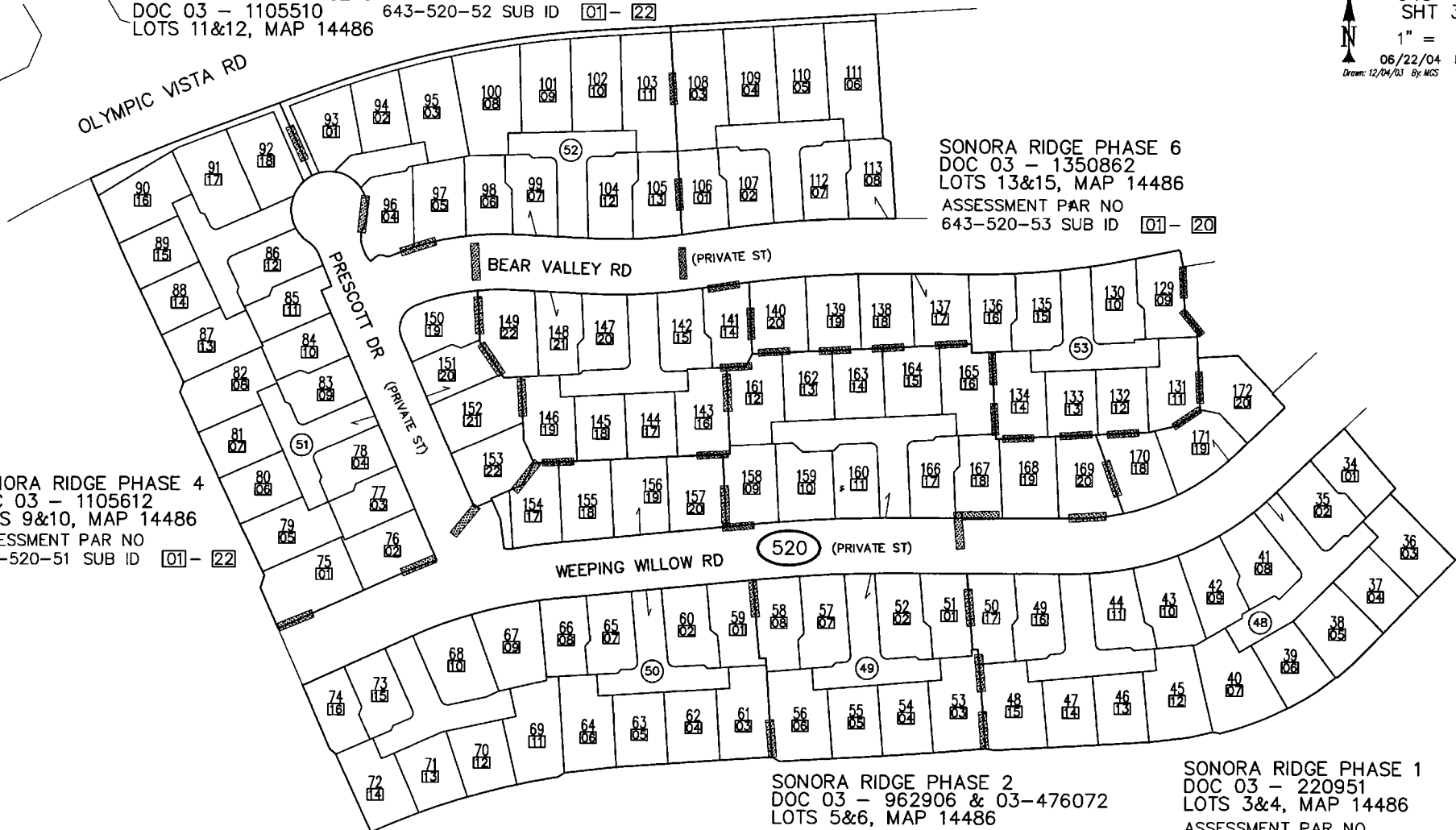
SONORA RIDGE PHASE 4  
DOC 03 - 1105612  
LOTS 9&10, MAP 14486  
ASSESSMENT PAR NO  
643-520-51 SUB ID 01 - 22

SONORA RIDGE PHASE 3  
DOC 03 - 1105895  
LOTS 7&8, MAP 14486  
ASSESSMENT PAR NO  
643-520-50 SUB ID 01 - 20

SONORA RIDGE PHASE 2  
DOC 03 - 962906 & 03-476072  
LOTS 5&6, MAP 14486  
ASSESSMENT PAR NO  
643-520-49 SUB ID 01 - 20

SONORA RIDGE PHASE 1  
DOC 03 - 220951  
LOTS 3&4, MAP 14486  
ASSESSMENT PAR NO  
643-520-48 SUB ID 01 - 20

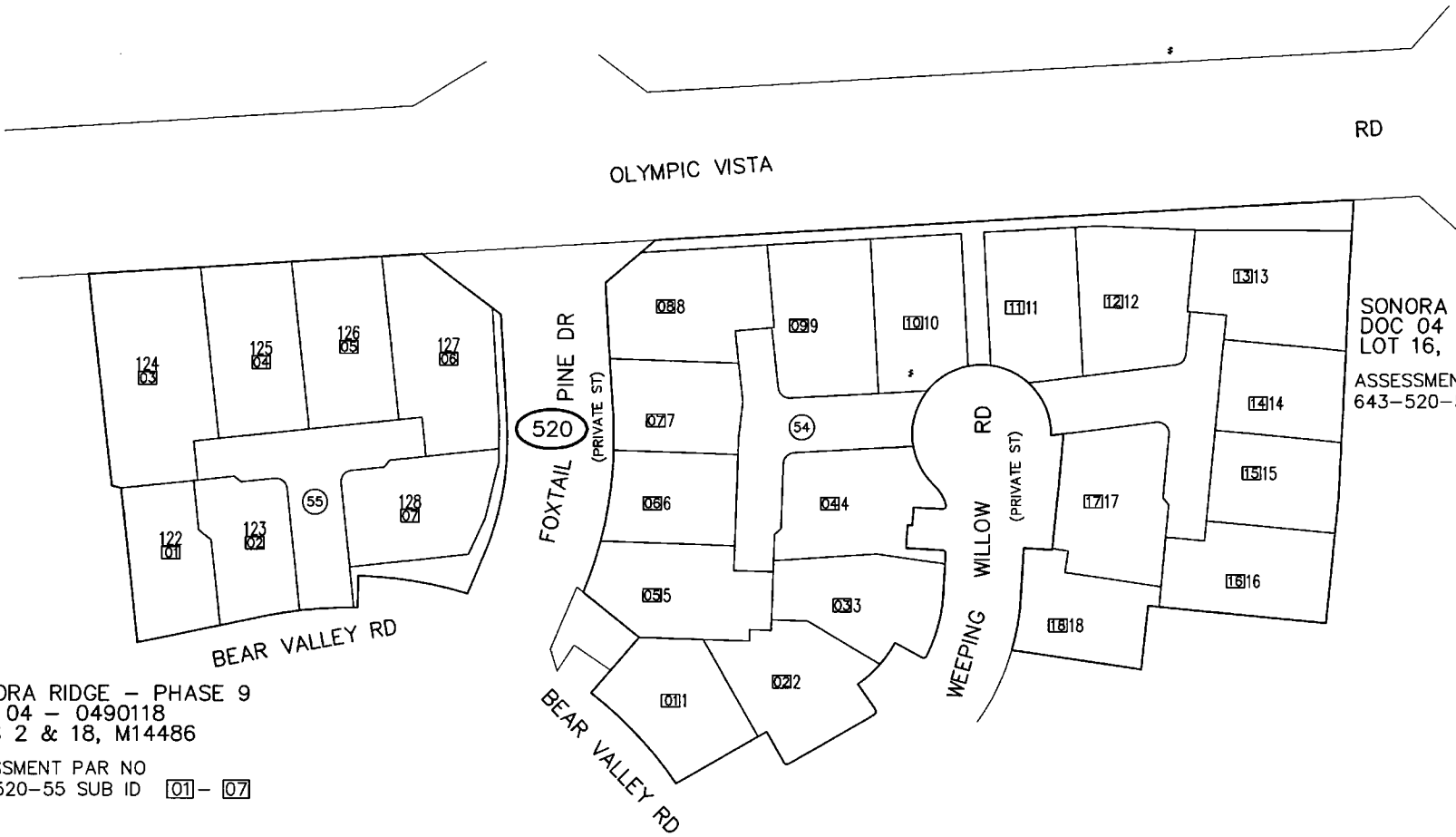
CONDOMINIUM



11/03/2004 07:15:25 AM

THIS MAP WAS PREPARED FOR ASSESSMENT PURPOSES ONLY. NO LIABILITY IS ASSUMED FOR THE ACCURACY OF THE DATA SHOWN. ASSESSOR'S PARCELS MAY NOT COMPLY WITH LOCAL SUBDIVISION OR BUILDING ORDINANCES.

01



SONORA RIDGE - PHASE 9  
 DOC 04 - 0490118  
 LOTS 2 & 18, M14486  
 ASSESSMENT PAR NO  
 643-520-55 SUB ID 01 - 07

SONORA RIDGE - PHASE 7  
 DOC 04 - 0189521  
 LOT 16, M14486  
 ASSESSMENT PAR NO  
 643-520-54 SUB ID 01 - 18

CONDOMINIUMS

SAN DIEGO COUNTY ASSESSOR'S MAP  
 643-52  
 SHT 4  
 1" = 50'  
 11/2/04 JGRO  
 Drawn: 09/27/04 By: MO

THIS MAP WAS PREPARED FOR ASSESSMENT PURPOSES ONLY. NO LIABILITY IS ASSUMED FOR THE ACCURACY OF THE DATA SHOWN. ASSESSOR'S PARCELS MAY NOT COMPLY WITH LOCAL SUBDIVISION OR BUILDING ORDINANCES.

01

1\* LAKE POINTE SIENA PHASE 1  
DOC 15 - 0098390  
LOT 4, MAP 15986

ASSESSMENT PAR NO  
643-520-63 SUB ID 01 - 11

2\* LAKE POINTE SIENA PHASE 2  
DOC 15 - 0108299  
LOT 4, MAP 15986

ASSESSMENT PAR NO  
643-520-63 SUB ID 12 - 19

3\* LAKE POINTE SIENA PHASE 3  
DOC 15 - 0130411  
LOT 4, MAP 15986

ASSESSMENT PAR NO  
643-520-63 SUB ID 20 - 29

4\* LAKE POINTE SIENA PHASE 4  
DOC 15 - 0181690  
LOT 4, MAP 15986

ASSESSMENT PAR NO  
643-520-63 SUB ID 30 - 41

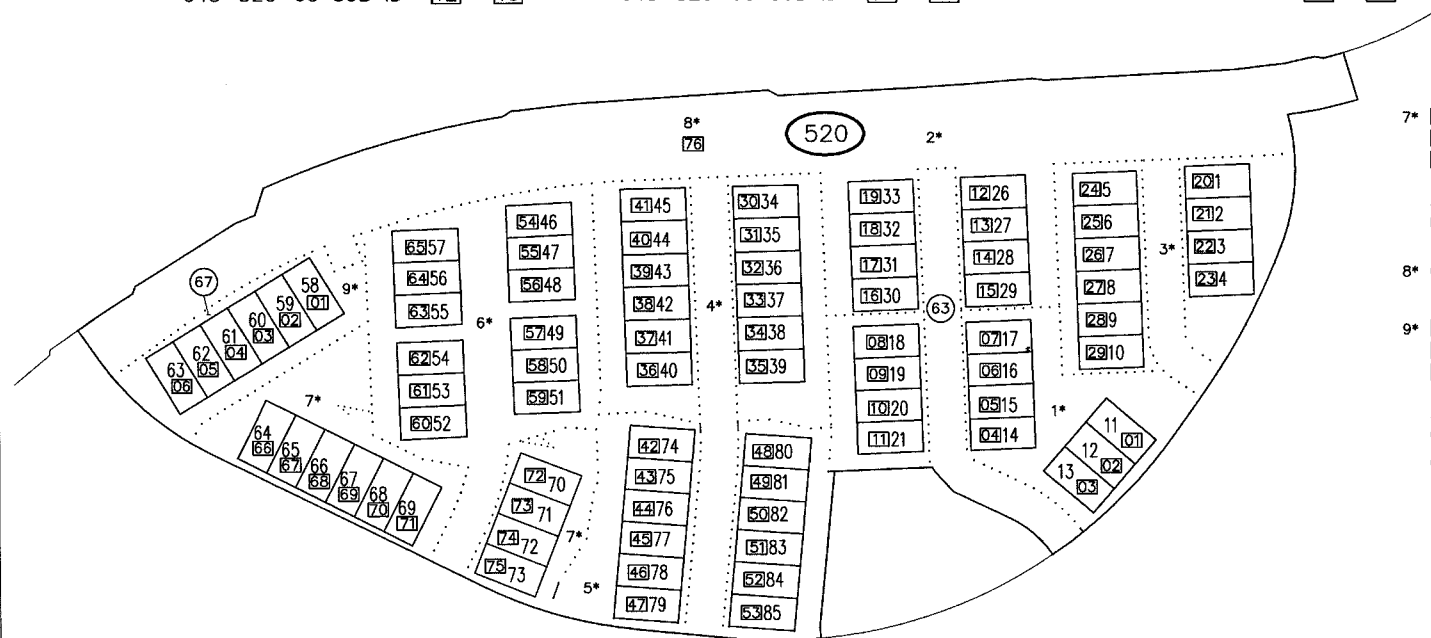
5\* LAKE POINTE SIENA PHASE 5  
DOC 15 - 0243739  
LOT 4, MAP 15986

ASSESSMENT PAR NO  
643-520-63 SUB ID 42 - 53

6\* LAKE POINTE SIENA PHASE 6  
DOC 15 - 0292248  
LOT 4, MAP 15986

ASSESSMENT PAR NO  
643-520-63 SUB ID 54 - 65

SAN DIEGO COUNTY ASSESSOR'S MAP  
643-52  
SHT 5  
1" = 80'  
01/04/17 ARS  
Drawn: 12/11/15 By: JMA



7\* LAKE POINTE SIENA PHASE 7  
DOC 15 - 0390443  
LOT 4, MAP 15986

ASSESSMENT PAR NO  
643-520-63 SUB ID 66 - 75  
& 76 COMMON AREA

8\* COMMON AREA

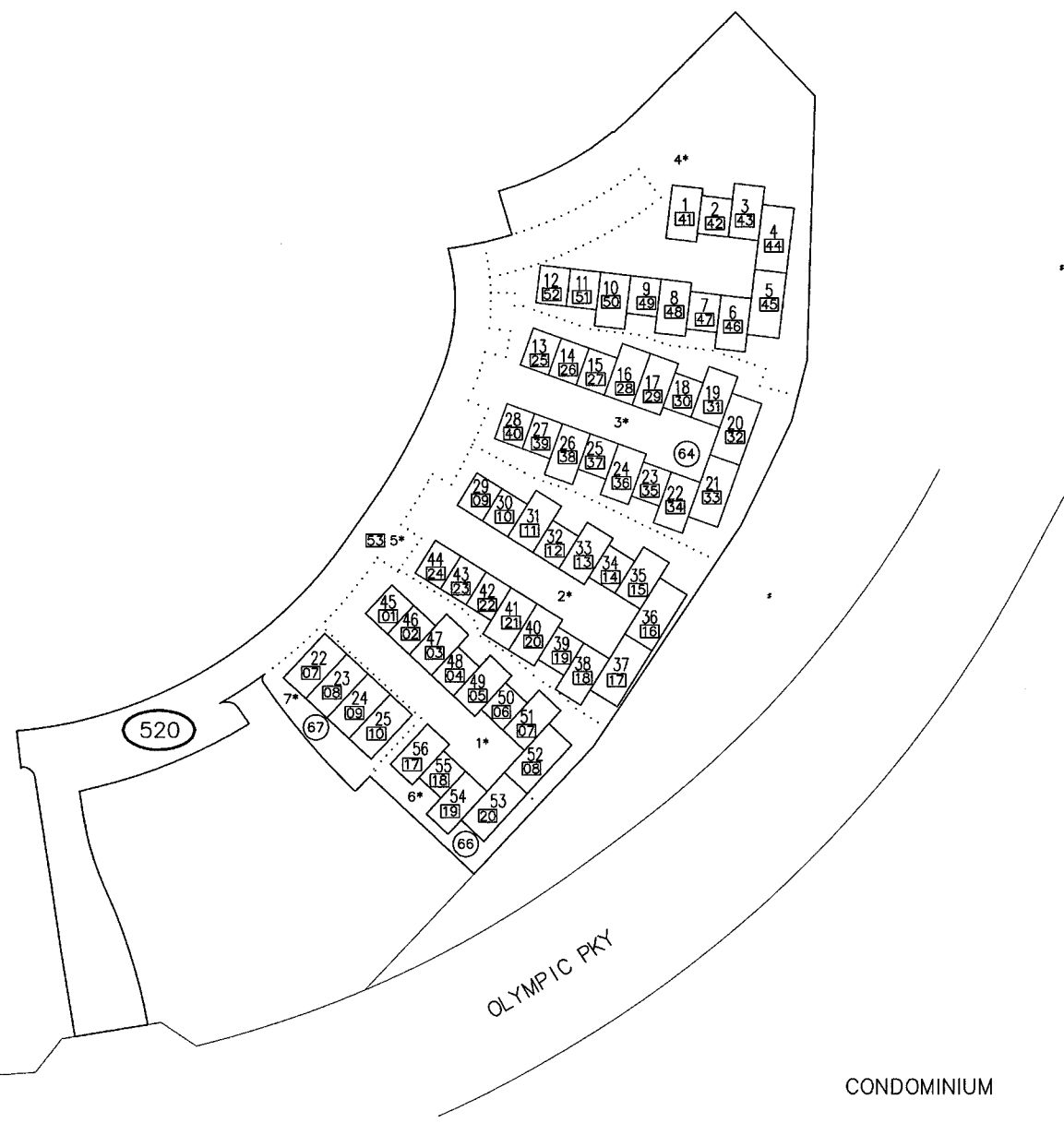
9\* LAKE POINTE SIENA PHASE 8  
DOC 16 - 0012789  
LOT 4, MAP 15986

ASSESSMENT PAR NO  
643-520-67 SUB ID 01 - 10  
(SEE SHT 6 FOR SUB-ID'S 07-10)

CONDOMINIUM

01  
THIS MAP WAS PREPARED FOR ASSESSMENT PURPOSES ONLY. NO LIABILITY IS ASSUMED FOR THE ACCURACY OF THE DATA SHOWN. ASSESSOR'S PARCELS MAY NOT COMPLY WITH LOCAL SUBDIVISION OR BUILDING ORDINANCES.

SAN DIEGO COUNTY ASSESSOR'S MAP  
643-52  
SHT 6  
1" = 80'  
01/04/17 ARS  
Drawn: 12/11/15 By: JMA



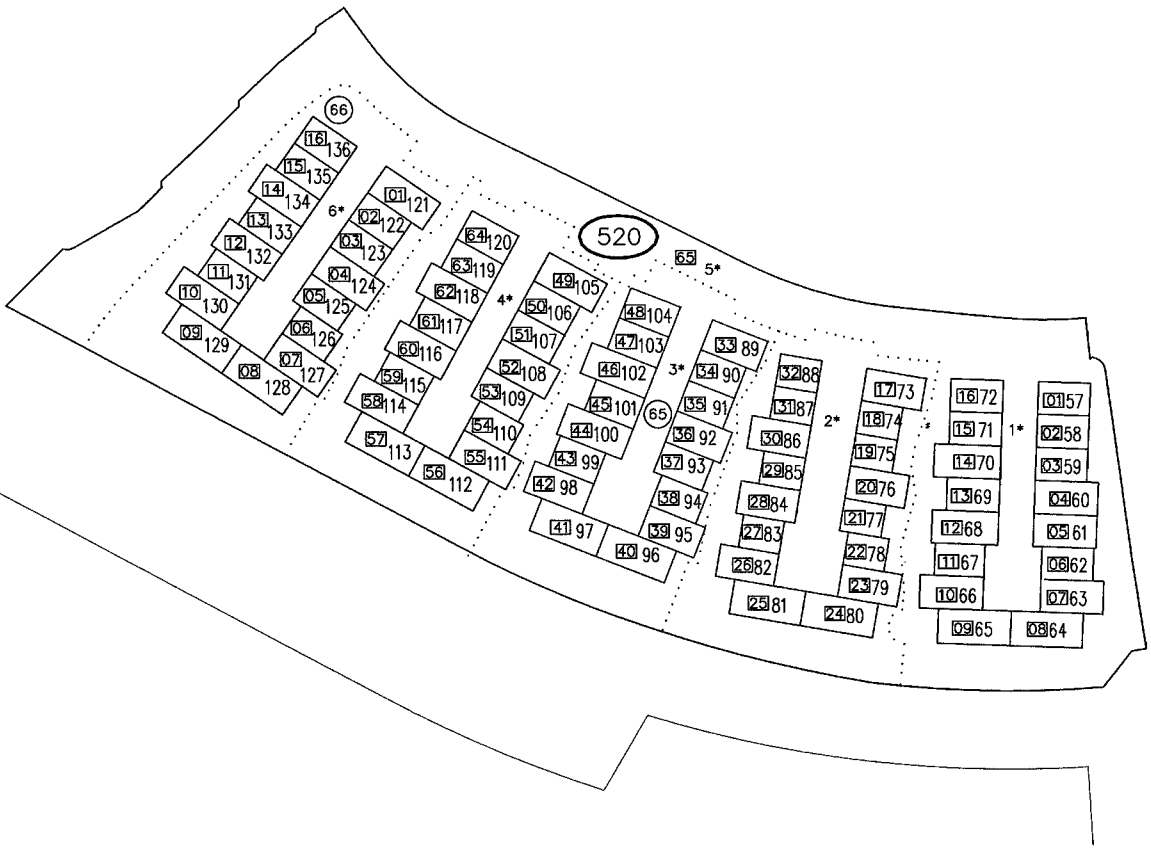
- 1\* LAKE POINTE PALERMO PHASE 1  
DOC 15 - 0098391  
LOT 1, MAP 15986  
ASSESSMENT PAR NO  
643-520-64 SUB ID 01 - 08
- 2\* LAKE POINTE PALERMO PHASE 2  
DOC 15 - 0108300  
LOT 1, MAP 15986  
ASSESSMENT PAR NO  
643-520-64 SUB ID 09 - 24
- 3\* LAKE POINTE PALERMO PHASE 3  
DOC 15 - 0130412  
LOT 1, MAP 15986  
ASSESSMENT PAR NO  
643-520-64 SUB ID 25 - 40
- 4\* LAKE POINTE PALERMO PHASE 4  
DOC 15 - 0181691  
LOT 1, MAP 15986  
ASSESSMENT PAR NO  
643-520-64 SUB ID 41 - 52
- 5\* COMMON AREA & 53 COMMON AREA
- 6\* LAKE POINTE PALERMO PHASE 9  
DOC 16 - 0076150  
LOT 1, MAP 15986  
ASSESSMENT PAR NO  
643-520-66 SUB ID 01 - 20  
(SEE SHT 7 FOR SUB-ID'S 01-16)
- 7\* LAKE POINTE PALERMO PHASE 8  
DOC 16 - 0012789  
LOT 1, MAP 15986  
ASSESSMENT PAR NO  
643-520-67 SUB ID 01 - 10  
(SEE SHT 5 FOR SUB-ID'S 01-06)

CONDOMINIUM

THIS MAP WAS PREPARED FOR ASSESSMENT PURPOSES ONLY. NO LIABILITY IS ASSUMED FOR THE ACCURACY OF THE DATA SHOWN. ASSESSOR'S PARCELS MAY NOT COMPLY WITH LOCAL SUBDIVISION OR BUILDING ORDINANCES.

01

SAN DIEGO COUNTY ASSESSOR'S MAP  
643-52  
SHT 7  
1" = 80'  
12/30/16 ARS  
Drawn: 12/11/16 By: JMA



1\* LAKE POINTE PALERMO PHASE 5  
DOC 15 - 0243740  
LOT 1, MAP 15986

ASSESSMENT PAR NO  
643-520-65 SUB ID 01 - 16

2\* LAKE POINTE PALERMO PHASE 6  
DOC 15 - 0292249  
LOT 1, MAP 15986

ASSESSMENT PAR NO  
643-520-65 SUB ID 17 - 32

3\* LAKE POINTE PALERMO PHASE 7  
DOC 15 - 0390444  
LOT 1, MAP 15986

ASSESSMENT PAR NO  
643-520-65 SUB ID 33 - 48

4\* LAKE POINTE PALERMO PHASE 8  
DOC 15 - 0595126  
LOT 1, MAP 15986

ASSESSMENT PAR NO  
643-520-65 SUB ID 49 - 64  
& 65 COMMON AREA

5\* COMMON AREA

6\* LAKE POINTE PALERMO PHASE 9  
DOC 16 - 0076150  
LOT 1, MAP 15986

ASSESSMENT PAR NO  
643-520-66 SUB ID 01 - 20

(SEE SHT 5 FOR SUB-ID'S 17-20)

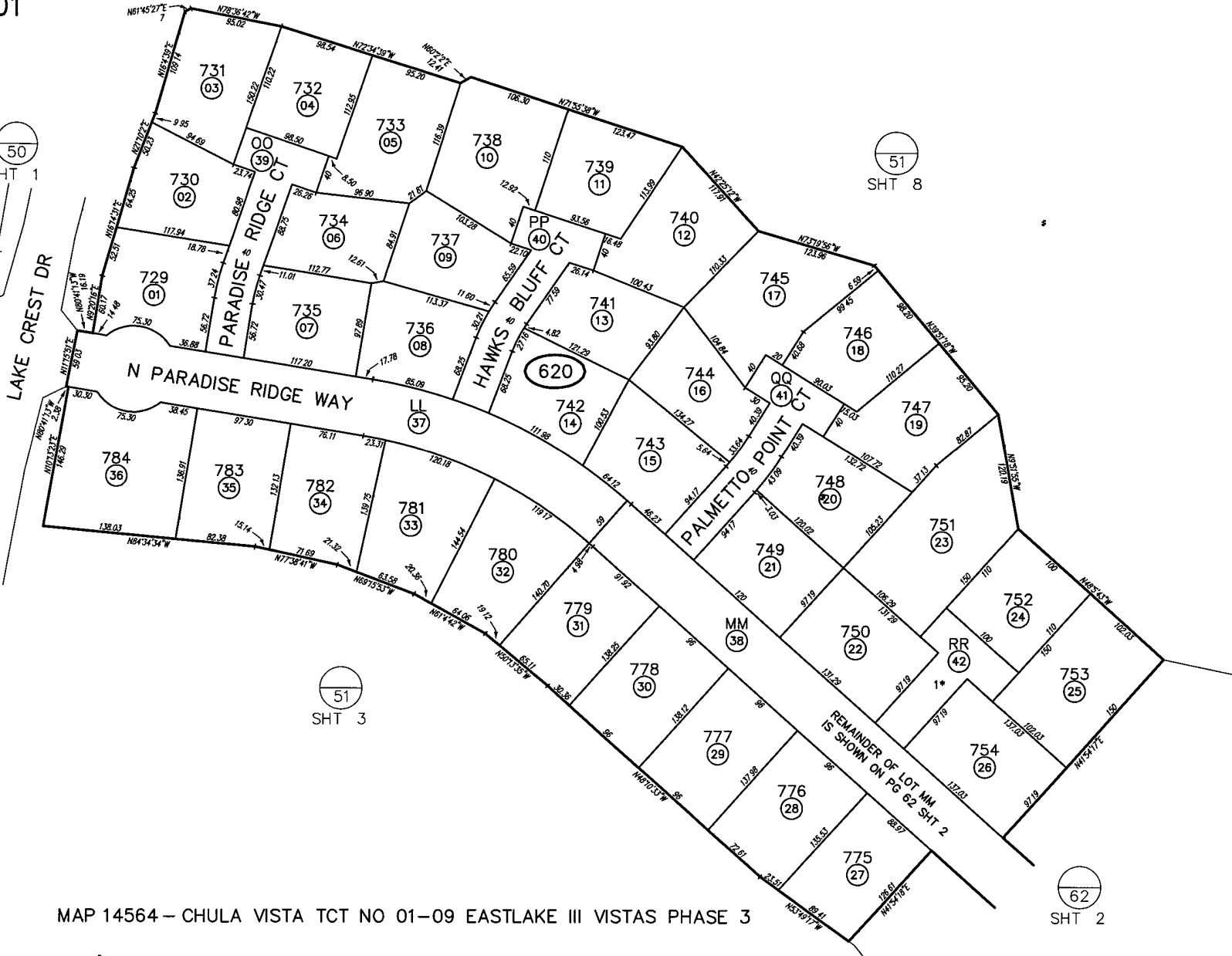
CONDOMINIUM

07/10/2003 09:39:25 AM

THIS MAP WAS PREPARED FOR ASSESSMENT PURPOSES ONLY. NO LIABILITY IS ASSUMED FOR THE ACCURACY OF THE DATA SHOWN. ASSESSOR'S PARCELS MAY NOT COMPLY WITH LOCAL SUBDIVISION OR BUILDING ORDINANCES.

01

SHT 1



MAP 14564 - CHULA VISTA TCT NO 01-09 EASTLAKE III VISTAS PHASE 3

SAN DIEGO COUNTY ASSESSOR'S MAP  
643-62  
SHT 1 OF 2  
1" = 100'

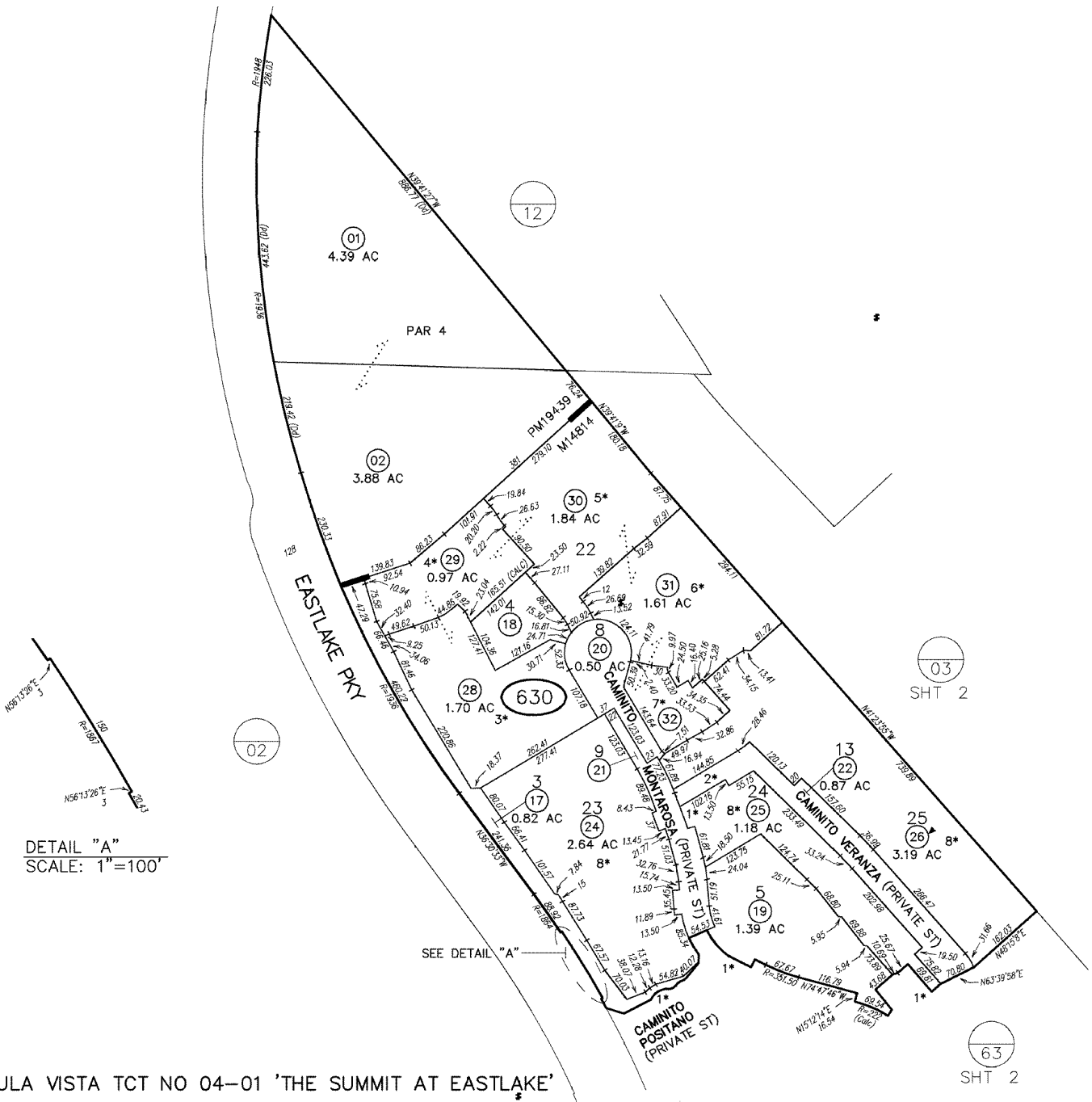
Drawn 06/17/03 By ASF From: 643-518

CHANGES				
BLK	PRIOR APN	NEW APN	YR	CUT NO
620		01 THRU 42	04	26

1\* FALLING WATERS CT





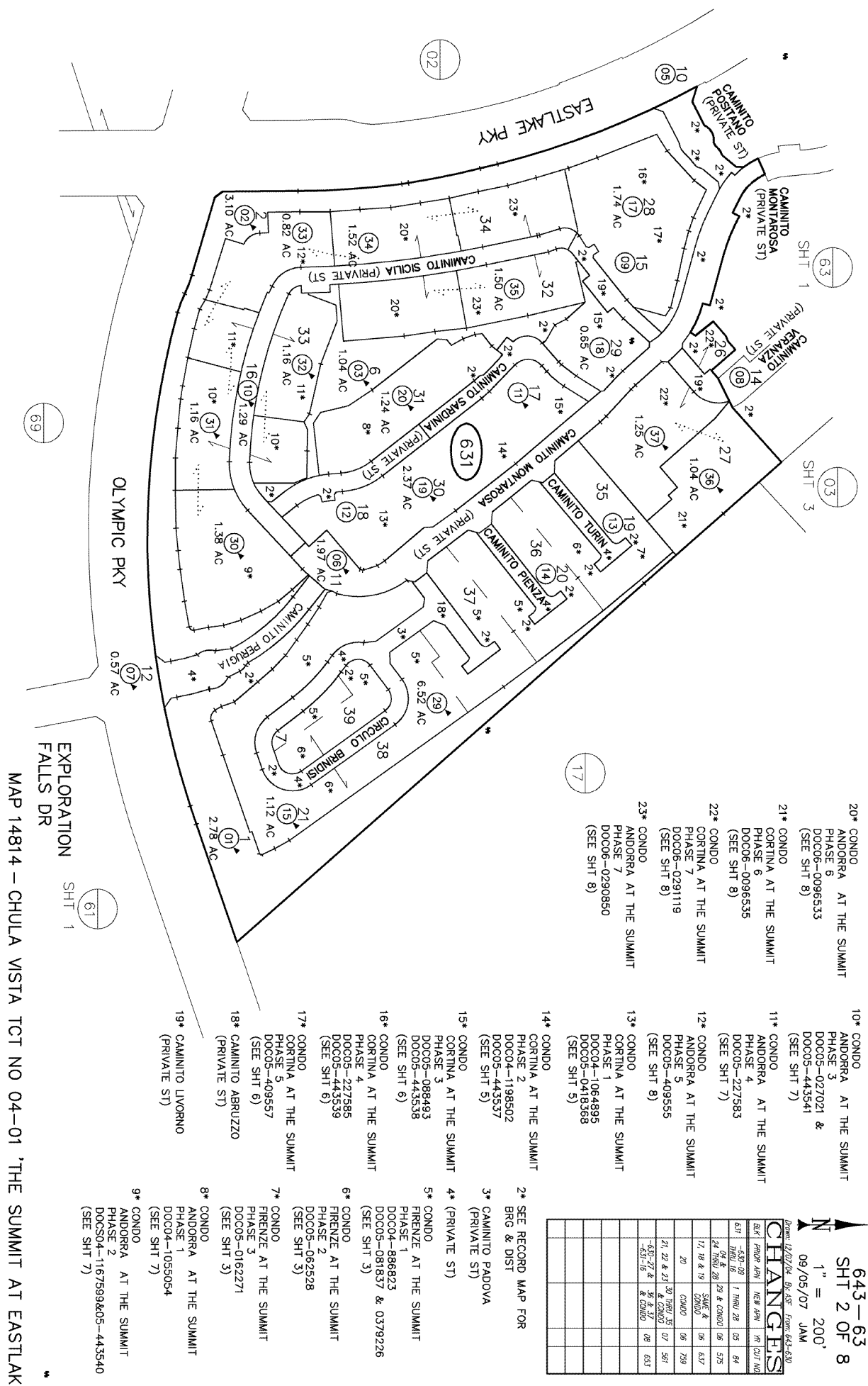


MAP 14814 - CHULA VISTA TCT NO 04-01 'THE SUMMIT AT EASTLAKE'

SAN DIEGO COUNTY ASSESSOR'S MAP  
**643-63**  
 SHT 1 OF 9  
 1" = 200'  
 09/27/07 MGS  
 -610  
 Drawn: 07/24/03 By: ASF From: 643-020

CHANGES				
BLK	PRIOR APN	NEW APN	YR	CUT NO.
630		1 THRU 8	04	53
	3-6	9-16	05	1901
	PORS 9 & 10 & 11-16	17 THRU 27 & PG 63 SHT 2	05	84
	23	28-32 & CONDO	06	634
	27	POR PG 63 SHT 2 & CONDO	08	653
	24, 25 & 26	SAME & CONDO	08	663

- 1\* SEE RECORD MAP FOR BRG & DIST
- 2\* CAMINITO NOVARA (PRIVATE ST)
- 3\* CONDO CAPRIA @ THE SUMMIT PHASE 1 DOC04-1185510 (SEE SHT 4)
- 4\* CONDO CAPRIA @ THE SUMMIT PHASE 2 DOC05-389521 (SEE SHT 4)
- 5\* CONDO CAPRIA @ THE SUMMIT PHASE 3 DOC05-389524 (SEE SHT 4)
- 6\* CONDO CAPRIA @ THE SUMMIT PHASE 4 DOC05-389527 (SEE SHT 4)
- 7\* CONDO CAPRIA @ THE SUMMIT PHASE 5 DOC05-389530 (SEE SHT 4)
- 8\* CONDO VERANZA AT THE SUMMIT AT EASTLAKE DOC2007-0120019 (SEE SHT 9)



MAP 14814 - CHULA VISTA TCT NO 04-01 'THE SUMMIT AT EASTLAKE'

EXPLORATION FALLS DR SHIT 1

- 20\* CONDO ANDORRA AT THE SUMMIT PHASE 6 DOC06-0096533 (SEE SHIT 8)
- 21\* CONDO CORTINA AT THE SUMMIT PHASE 6 DOC06-0096535 (SEE SHIT 8)
- 22\* CONDO CORTINA AT THE SUMMIT PHASE 7 DOC06-0291119 (SEE SHIT 8)
- 23\* CONDO ANDORRA AT THE SUMMIT PHASE 7 DOC06-0290850 (SEE SHIT 8)
- 10\* CONDO ANDORRA AT THE SUMMIT PHASE 3 DOC05-027021 & DOC05-443541 (SEE SHIT 7)
- 11\* CONDO ANDORRA AT THE SUMMIT PHASE 4 DOC05-227553 (SEE SHIT 7)
- 12\* CONDO ANDORRA AT THE SUMMIT PHASE 5 DOC05-409555 (SEE SHIT 8)
- 13\* CONDO CORTINA AT THE SUMMIT PHASE 1 DOC04-1064895 DOC05-0418368 (SEE SHIT 5)
- 14\* CONDO CORTINA AT THE SUMMIT PHASE 2 DOC04-1198502 DOC05-443537 (SEE SHIT 5)
- 15\* CONDO CORTINA AT THE SUMMIT PHASE 3 DOC05-088493 DOC05-443538 (SEE SHIT 6)
- 16\* CONDO CORTINA AT THE SUMMIT PHASE 4 DOC05-227585 DOC05-443539 (SEE SHIT 6)
- 17\* CONDO CORTINA AT THE SUMMIT PHASE 5 DOC05-409557 (SEE SHIT 6)
- 18\* CAMINITO ABRUZZO (PRIVATE ST)
- 19\* CAMINITO LIVORNO (PRIVATE ST)
- 8\* CONDO ANDORRA AT THE SUMMIT PHASE 1 DOC04-1055054 (SEE SHIT 7)
- 9\* CONDO ANDORRA AT THE SUMMIT PHASE 2 DOC05-1167599&05-443540 (SEE SHIT 7)
- 7\* CONDO FIRENZE AT THE SUMMIT PHASE 3 DOC05-0162271 (SEE SHIT 3)
- 6\* CONDO FIRENZE AT THE SUMMIT PHASE 2 DOC05-062528 (SEE SHIT 3)
- 5\* CONDO FIRENZE AT THE SUMMIT PHASE 1 DOC04-886823 DOC05-081837 & 0379226 (SEE SHIT 3)
- 4\* (PRIVATE ST)
- 3\* CAMINITO PADOVA (PRIVATE ST)
- 2\* SEE RECORD MAP FOR BRG & DIST

Draw: 12/07/04 by: AS from: 643-630

**CHANGES**

REV	PROJ APPR	NEW APPR	FR	DATE	REASON
631				11/01/04	
630				11/01/04	
629				11/01/04	
628				11/01/04	
627				11/01/04	
626				11/01/04	
625				11/01/04	
624				11/01/04	
623				11/01/04	
622				11/01/04	
621				11/01/04	
620				11/01/04	
619				11/01/04	
618				11/01/04	
617				11/01/04	
616				11/01/04	
615				11/01/04	
614				11/01/04	
613				11/01/04	
612				11/01/04	
611				11/01/04	
610				11/01/04	
609				11/01/04	
608				11/01/04	
607				11/01/04	
606				11/01/04	
605				11/01/04	
604				11/01/04	
603				11/01/04	
602				11/01/04	
601				11/01/04	
600				11/01/04	

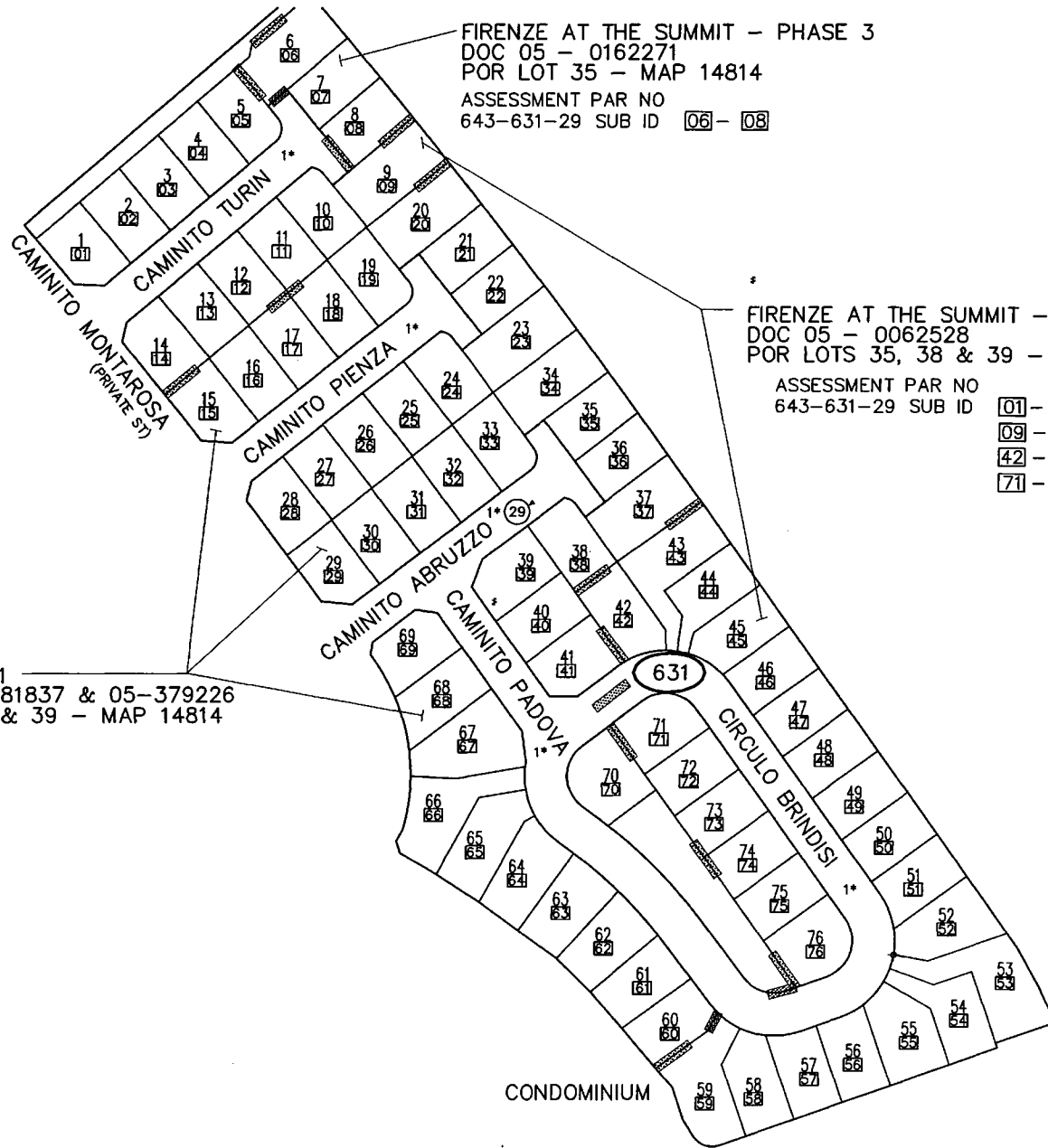
Scale: 1" = 200'

09/05/07 JAM

643-63  
SHT 2 OF 8

SAN DIEGO COUNTY ASSESSOR'S MAP

01



FIRENZE AT THE SUMMIT - PHASE 3  
 DOC 05 - 0162271  
 POR LOT 35 - MAP 14814  
 ASSESSMENT PAR NO  
 643-631-29 SUB ID 06 - 08

SAN DIEGO COUNTY ASSESSOR'S MAP  
 643-63  
 SHT 3  
 1" = 100'  
 Drawn: 08/23/05 By: MO From: 643-631

1\* PRIVATE ST

FIRENZE AT THE SUMMIT - PHASE 2  
 DOC 05 - 0062528  
 POR LOTS 35, 38 & 39 - MAP 14814  
 ASSESSMENT PAR NO  
 643-631-29 SUB ID 01 - 05  
 09 - 14  
 42 - 59  
 71 - 76

FIRENZE AT THE SUMMIT - PHASE 1  
 DOC 04 - 886823, & DOCS05 - 081837 & 05-379226  
 LOTS 7, 36 & 37 & POR LOTS 38 & 39 - MAP 14814  
 ASSESSMENT PAR NO  
 643-631-29 SUB ID 15 - 41  
 60 - 70

CONDOMINIUM

THIS MAP WAS PREPARED FOR ASSESSMENT PURPOSES ONLY. NO LIABILITY IS ASSUMED FOR THE ACCURACY OF THE DATA SHOWN. ASSESSOR'S PARCELS MAY NOT COMPLY WITH LOCAL SUBDIVISION OR BUILDING ORDINANCES.

01

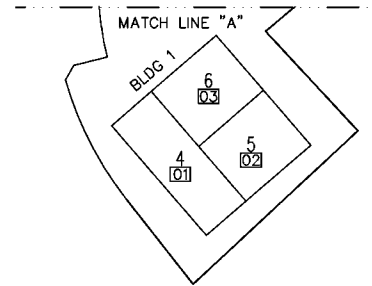
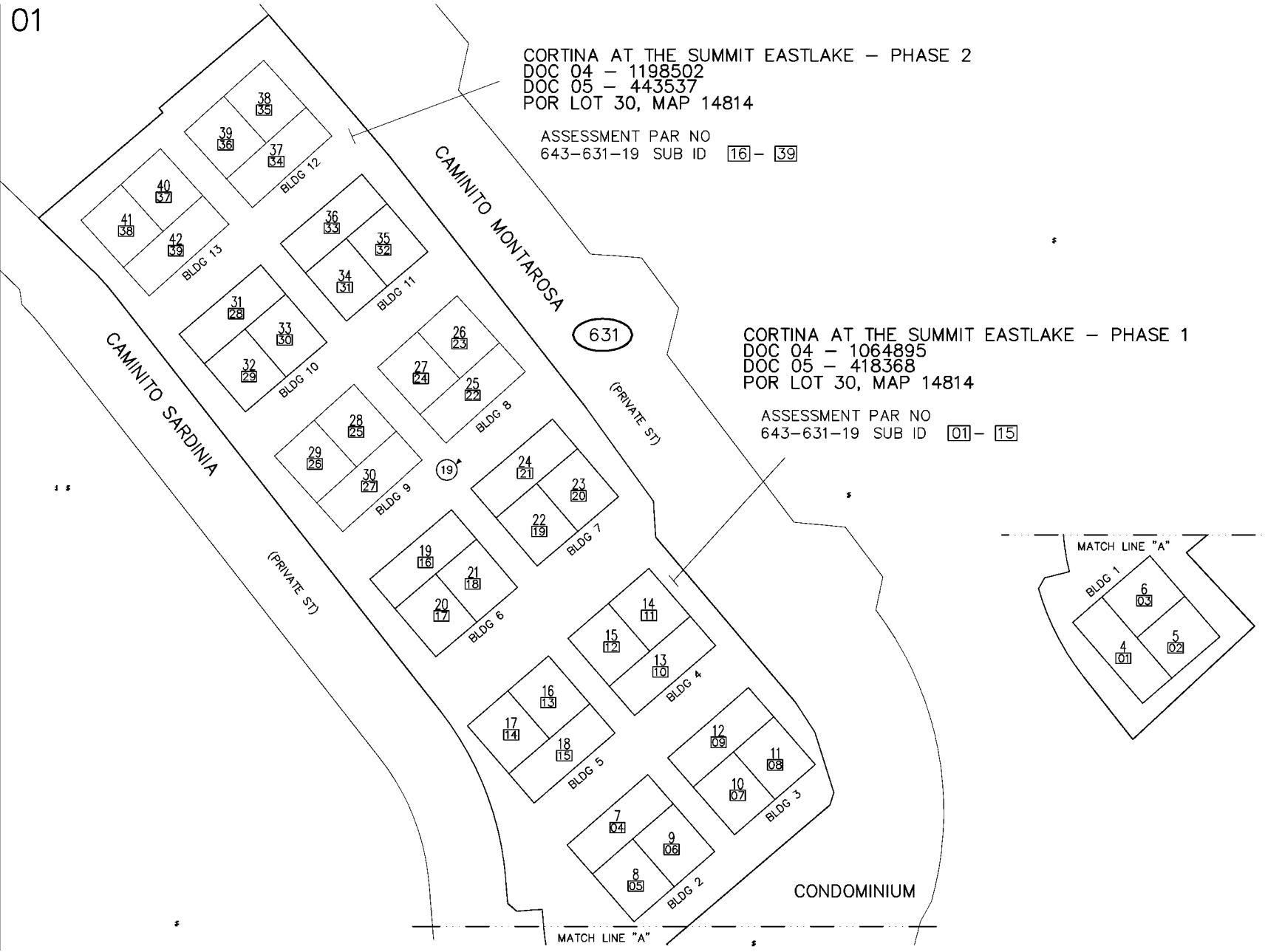
CORTINA AT THE SUMMIT EASTLAKE - PHASE 2  
DOC 04 - 1198502  
DOC 05 - 443537  
POR LOT 30, MAP 14814

ASSESSMENT PAR NO  
643-631-19 SUB ID 16 - 39

CORTINA AT THE SUMMIT EASTLAKE - PHASE 1  
DOC 04 - 1064895  
DOC 05 - 418368  
POR LOT 30, MAP 14814

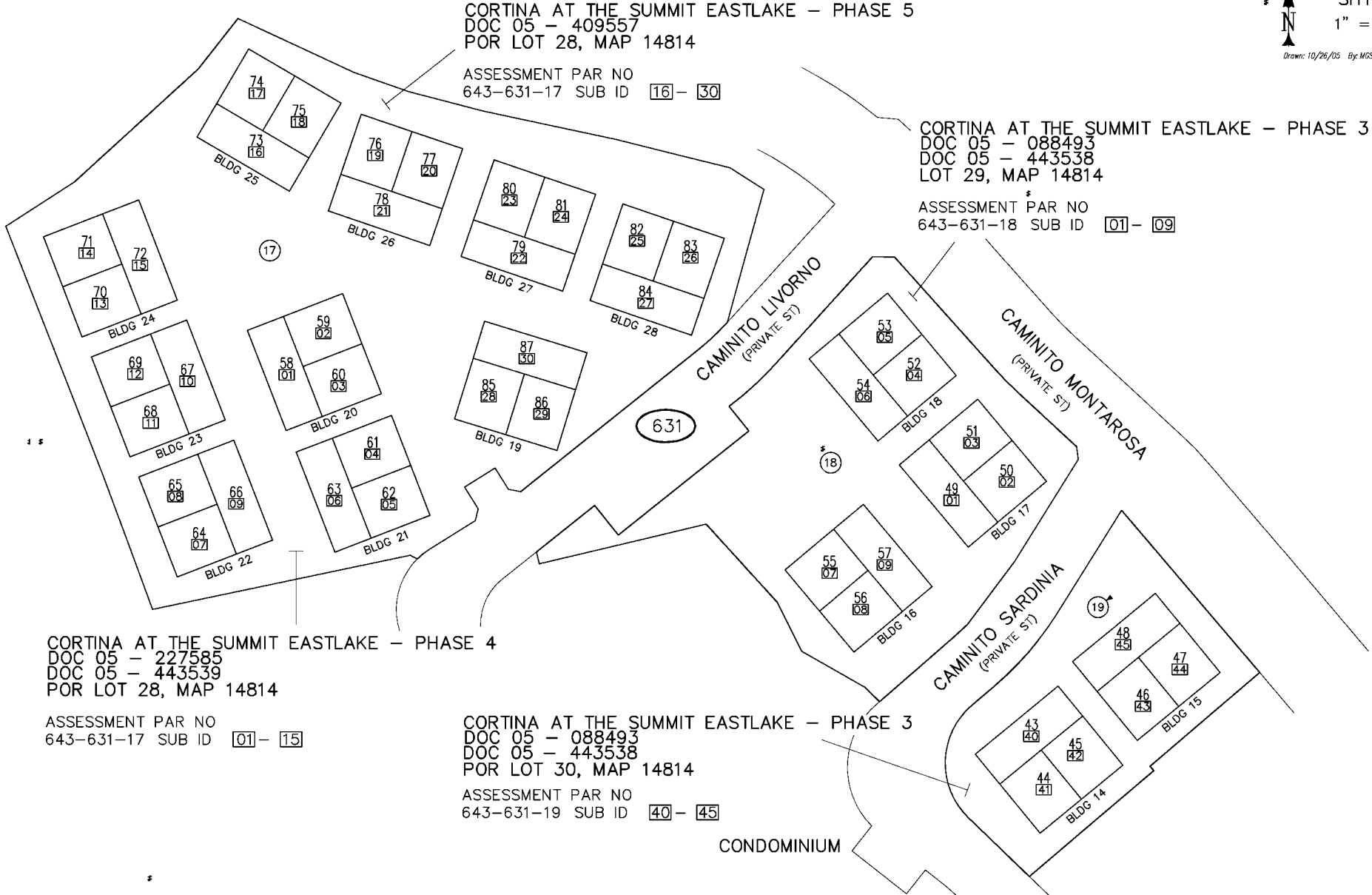
ASSESSMENT PAR NO  
643-631-19 SUB ID 01 - 15

SAN DIEGO COUNTY ASSESSOR'S MAP  
643-63  
SHT 5  
1" = 50'  
Drawn: 10/26/05 By: MGS



01  
THIS MAP WAS PREPARED FOR ASSESSMENT PURPOSES ONLY. NO LIABILITY IS ASSUMED FOR THE ACCURACY OF THE DATA SHOWN. ASSESSOR'S PARCELS MAY NOT COMPLY WITH LOCAL SUBDIVISION OR BUILDING ORDINANCES.

SAN DIEGO COUNTY ASSESSOR'S MAP  
643-63  
SHT 6  
1" = 50'  
Drawn: 10/26/05 By: MGS



CORTINA AT THE SUMMIT EASTLAKE - PHASE 5  
DOC 05 - 409557  
POR LOT 28, MAP 14814

ASSESSMENT PAR NO  
643-631-17 SUB ID 16-30

CORTINA AT THE SUMMIT EASTLAKE - PHASE 3  
DOC 05 - 088493  
DOC 05 - 443538  
LOT 29, MAP 14814

ASSESSMENT PAR NO  
643-631-18 SUB ID 01-09

CORTINA AT THE SUMMIT EASTLAKE - PHASE 4  
DOC 05 - 227585  
DOC 05 - 443539  
POR LOT 28, MAP 14814

ASSESSMENT PAR NO  
643-631-17 SUB ID 01-15

CORTINA AT THE SUMMIT EASTLAKE - PHASE 3  
DOC 05 - 088493  
DOC 05 - 443538  
POR LOT 30, MAP 14814

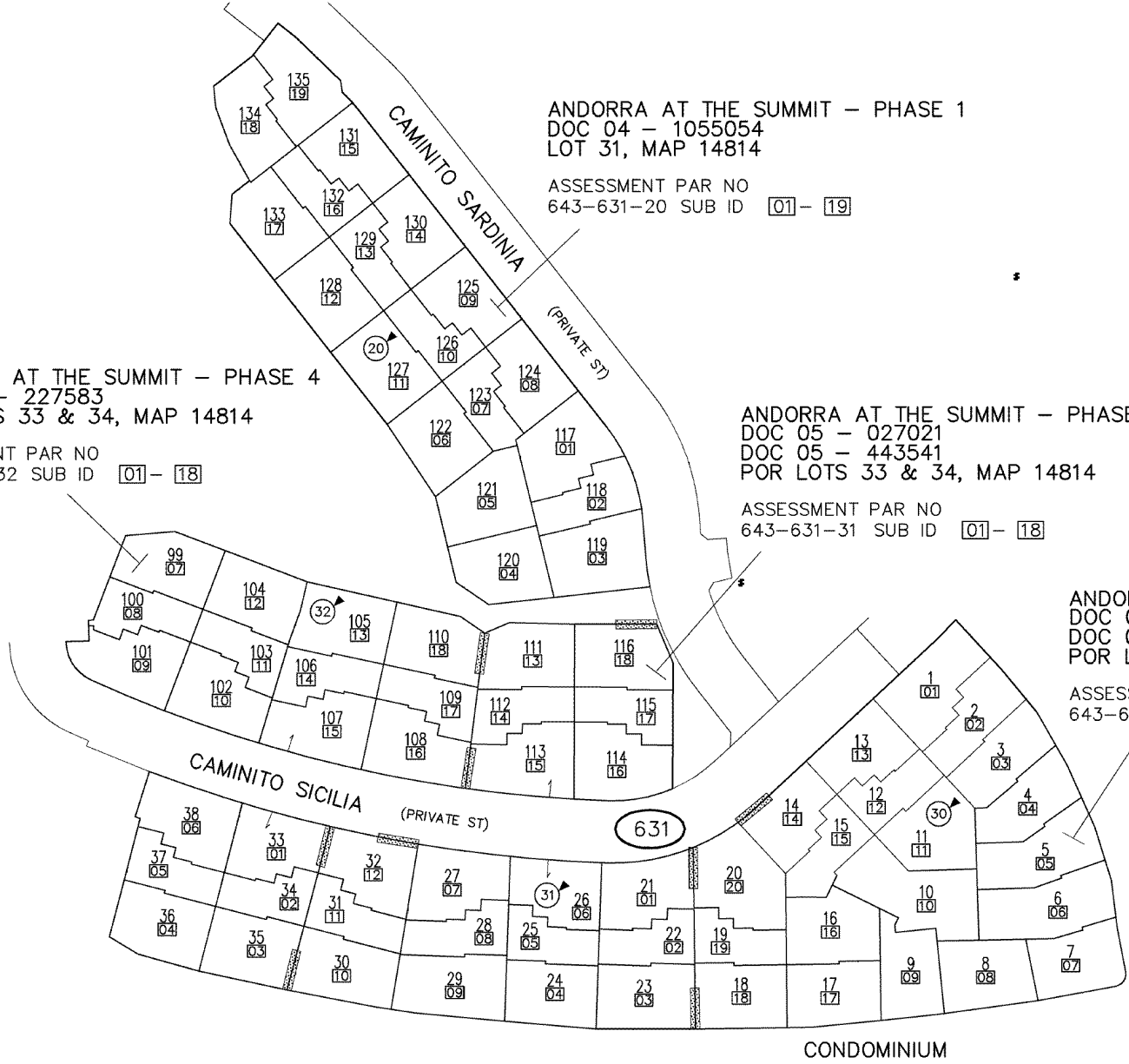
ASSESSMENT PAR NO  
643-631-19 SUB ID 40-45

CONDOMINIUM

THIS MAP WAS PREPARED FOR ASSESSMENT PURPOSES ONLY. NO LIABILITY IS ASSUMED FOR THE ACCURACY OF THE DATA SHOWN. ASSESSOR'S PARCELS MAY NOT COMPLY WITH LOCAL SUBDIVISION OR BUILDING ORDINANCES.

01

SAN DIEGO COUNTY ASSESSOR'S MAP  
643-63  
SHT 7  
1" = 80'  
8/30/06 MGS  
Drawn: 03/24/06 By: ARS



ANDORRA AT THE SUMMIT - PHASE 1  
DOC 04 - 1055054  
LOT 31, MAP 14814

ASSESSMENT PAR NO  
643-631-20 SUB ID 01 - 19

ANDORRA AT THE SUMMIT - PHASE 4  
DOC 05 - 227583  
POR LOTS 33 & 34, MAP 14814

ASSESSMENT PAR NO  
643-631-32 SUB ID 01 - 18

ANDORRA AT THE SUMMIT - PHASE 3  
DOC 05 - 027021  
DOC 05 - 443541  
POR LOTS 33 & 34, MAP 14814

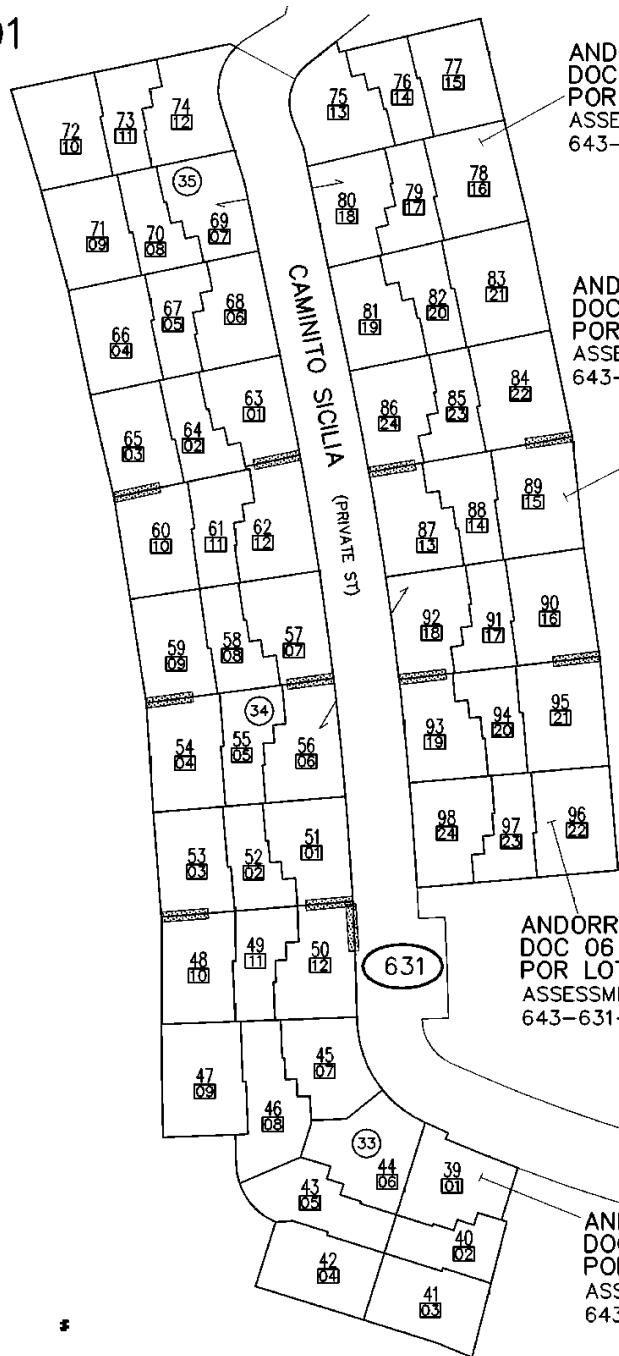
ASSESSMENT PAR NO  
643-631-31 SUB ID 01 - 18

ANDORRA AT THE SUMMIT - PHASE 2  
DOC 04 - 1167599  
DOC 05 - 443540  
POR LOT 34, MAP 14814

ASSESSMENT PAR NO  
643-631-30 SUB ID 01 - 20

CONDOMINIUM

THIS MAP WAS PREPARED FOR ASSESSMENT PURPOSES ONLY. NO LIABILITY IS ASSUMED FOR THE ACCURACY OF THE DATA SHOWN. ASSESSOR'S PARCELS MAY NOT COMPLY WITH LOCAL SUBDIVISION OR BUILDING ORDINANCES.



ANDORRA AT THE SUMMIT  
 DOC 10 - 0028114  
 POR LOTS 32 & 34, MAP 14814  
 ASSESSMENT PAR NO  
 643-631-35 SUB ID 01 - 24

ANDORRA AT THE SUMMIT - PHASE 7  
 DOC 10 - 0028116  
 POR LOTS 32 & 34, MAP 14814  
 ASSESSMENT PAR NO  
 643-631-34 SUB ID 07 - 18

ANDORRA AT THE SUMMIT - PHASE 6  
 DOC 06 - 096533  
 POR LOTS 32 & 34, MAP 14814  
 ASSESSMENT PAR NO  
 643-631-34 SUB ID 01 - 06  
 19 - 24

ANDORRA AT THE SUMMIT - PHASE 5  
 DOC 05 - 409555  
 POR LOT 34, MAP 14814  
 ASSESSMENT PAR NO  
 643-631-33 SUB ID 01 - 12

CORTINA AT THE SUMMIT - PHASE 6  
 DOC 06 - 096535  
 LOT 27, MAP 14814  
 ASSESSMENT PAR NO  
 643-631-36 SUB ID 01 - 18

CORTINA AT THE SUMMIT - PHASE 7  
 DOC 06 - 291119 & 08 - 0413878  
 LOTS 26 & 27, MAP 14814  
 ASSESSMENT PAR NO  
 643-631-37 SUB ID 01 - 15

CORTINA AT THE SUMMIT - PHASE 8  
 DOC 09 - 0212909  
 LOTS 27, MAP 14814  
 ASSESSMENT PAR NO  
 643-631-37 SUB ID 16 - 24

CONDOMINIUM

SAN DIEGO COUNTY ASSESSOR'S MAP  
 643-63  
 SHT 8  
 1" = 80'  
 02/02/10 ARS  
 Drawn: 08/30/06 By: MGS

THIS MAP WAS PREPARED FOR ASSESSMENT PURPOSES ONLY. NO LIABILITY IS ASSUMED FOR THE ACCURACY OF THE DATA SHOWN. ASSESSOR'S PARCELS MAY NOT COMPLY WITH LOCAL SUBDIVISION OR BUILDING ORDINANCES.

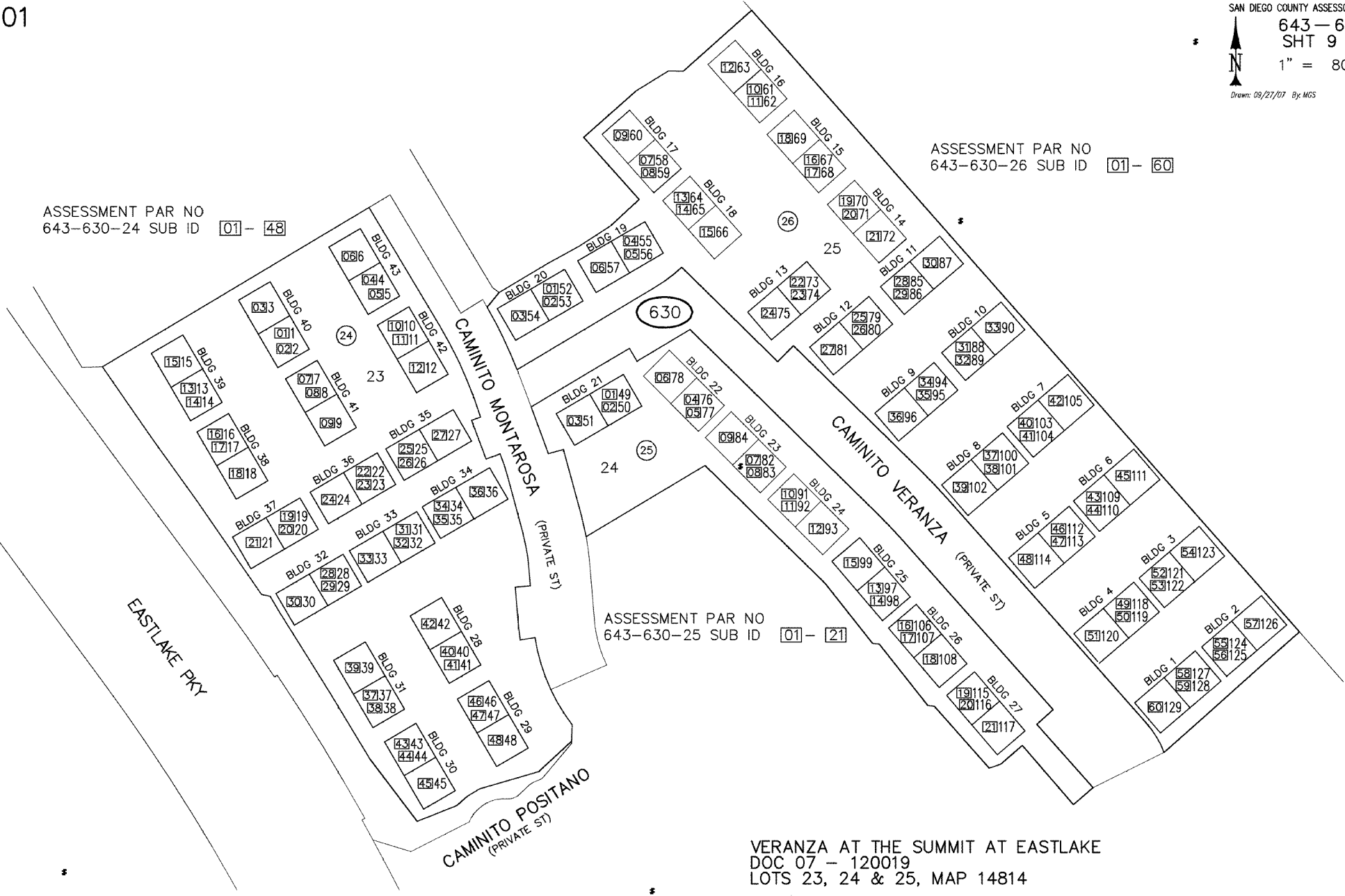
01

SAN DIEGO COUNTY ASSESSOR'S MAP  
643-63  
SHT 9  
1" = 80'  
Drawn: 09/27/07 By: MGS

ASSESSMENT PAR NO  
643-630-24 SUB ID 01 - 48

ASSESSMENT PAR NO  
643-630-26 SUB ID 01 - 60

ASSESSMENT PAR NO  
643-630-25 SUB ID 01 - 21



VERANZA AT THE SUMMIT AT EASTLAKE  
DOC 07 - 120019  
LOTS 23, 24 & 25, MAP 14814

THIS MAP WAS PREPARED FOR ASSESSMENT PURPOSES ONLY. NO LIABILITY IS ASSUMED FOR THE ACCURACY OF THE DATA SHOWN. ASSESSOR'S PARCELS MAY NOT COMPLY WITH LOCAL SUBDIVISION OR BUILDING ORDINANCES.

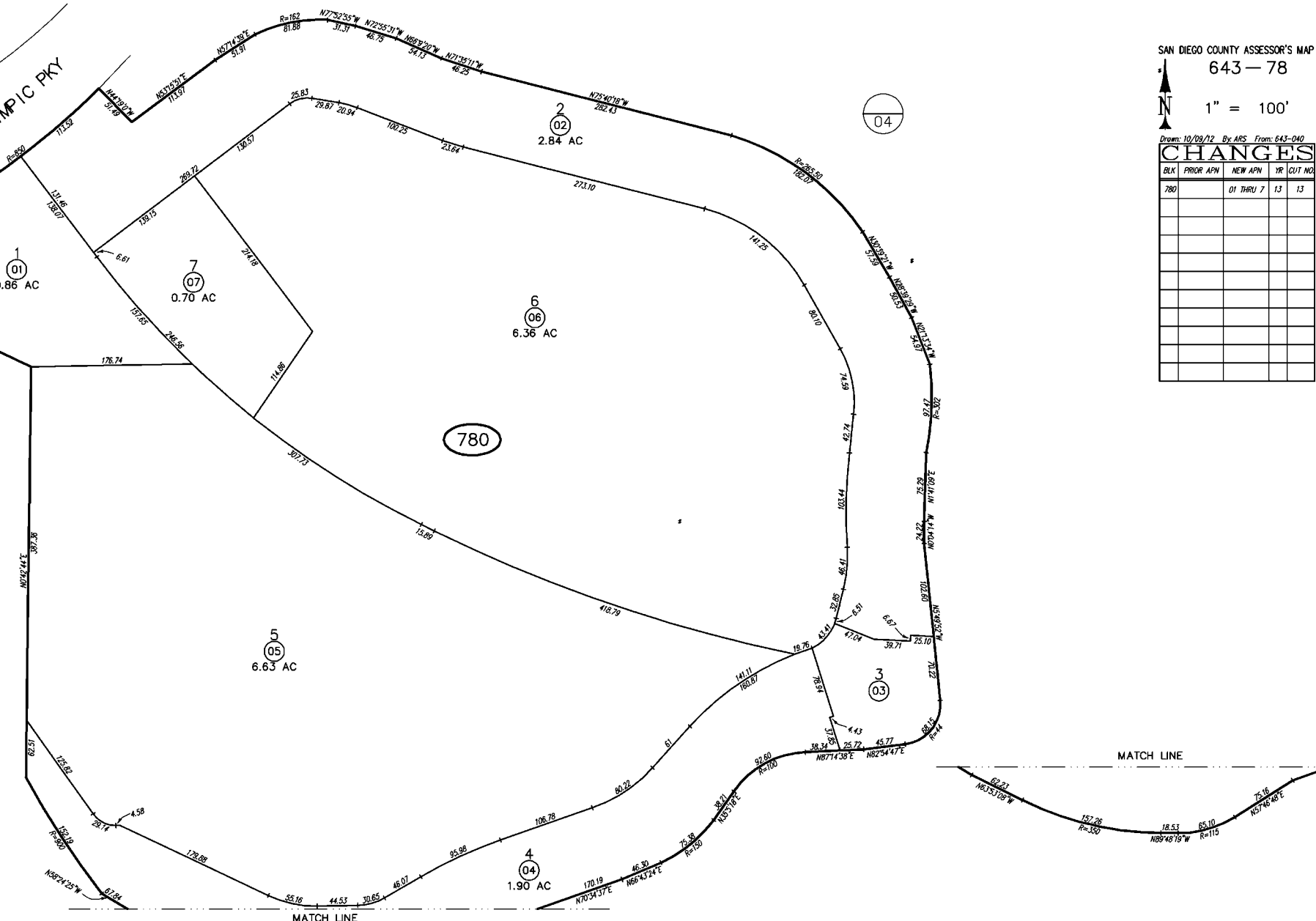
01

52

OLYMPIC PKY

04

04



# **Exhibit D**

## **Allocated Debt Service Schedule**

**Chula Vista Elementary School District**  
**CFD No. 1**  
**Allocated Debt Service Schedule**

Period	2013 Refunding Certificates of Participation (Series A) 2014 Refunding Certificates of Participation (Series A) 2016 Certificates of Participation		
	Principal	Interest	Total Debt Service
9/1/2025	\$1,197,760.00	\$337,147.72	\$1,534,907.72
9/1/2026	1,577,348.00	278,109.74	1,855,457.74
9/1/2027	1,401,200.00	229,511.35	1,630,711.35
9/1/2028	1,542,108.00	187,972.36	1,730,080.36
9/1/2029	1,172,377.00	133,057.46	1,305,434.46
9/1/2030	871,671.00	90,989.75	962,660.75
9/1/2031	400,000.00	62,481.25	462,481.25
9/1/2032	400,000.00	50,481.25	450,481.25
9/1/2033	250,000.00	38,481.25	288,481.25
9/1/2034	200,000.00	30,981.25	230,981.25
9/1/2035	160,000.00	24,981.25	184,981.25
9/1/2036	170,000.00	19,981.25	189,981.25
9/1/2037	175,000.00	14,668.75	189,668.75
9/1/2038	105,000.00	8,981.25	113,981.25
9/1/2039	95,000.00	5,568.75	100,568.75
9/1/2040	70,000.00	2,362.50	72,362.50
<b>Total</b>	<b>\$9,787,464.00</b>	<b>\$1,515,757.13</b>	<b>\$11,303,221.13</b>

# **Exhibit E**

## **Delinquent Annual Special Tax Report**



# Fixed Charge Special Assessment Delinquency Report Year End Report for Fiscal Year 2024/2025



## Chula Vista Elementary School District Community Facilities District No. 1

### Summary

#### Fiscal Year End

Total Taxes Due June 30, 2025	<b>\$2,646,509.82</b>
Amount Paid	<b>\$2,625,332.81</b>
Amount Remaining to be Collected	<b>\$21,177.01</b>
Number of Parcels Delinquent	<b>51</b>
Delinquency Rate	<b>0.80%</b>

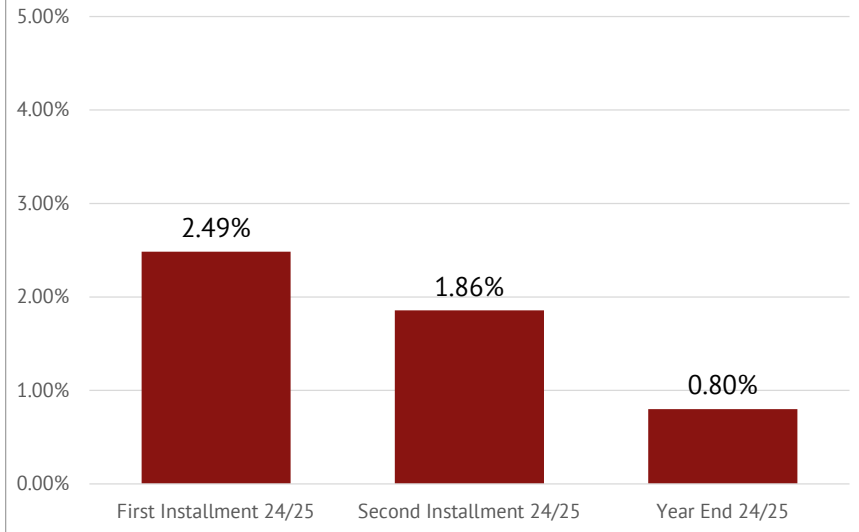
#### Foreclosure

<b>CFD Subject to Foreclosure Covenant:</b>	<b>Yes</b>
<b>Foreclosure Determination Date</b>	<b>October 1st</b>
<b>Foreclosure Commencement Date</b>	<b>October 1st</b>

#### Foreclosure Qualification

Individual Parcel Delinquency	<b>\$5,000</b>
Individual Owner Multiple Parcels Delinquency	<b>N/A</b>
Individual Parcels Semi-Annual Installments	<b>N/A</b>
Aggregate Delinquency Rate	<b>Req'd only if collections are less than debt svc</b>

Fiscal Year End  
Delinquency Rate Comparison



#### Parcels Qualifying for Foreclosure

Parcels Exceeding Individual Foreclosure Threshold	<b>1</b>
Parcels Exceeding CFD Aggregate	<b>0</b>

Under the pooled-bonding program that the District operates, in any particular CFD for which the special taxes levied and collected exceeds the proportionate share of debt that has been allocated to the CFD, no foreclosure action is required. However, for properties that are delinquent in an amount that exceeds \$5,000, the District will commence foreclosure proceeding by October 1st of the fiscal year following the year in which the unpaid Mello-Roos taxes exceeds \$5,000.



# Fixed Charge Special Assessment Delinquency Report Year End Report for Fiscal Year 2024/2025

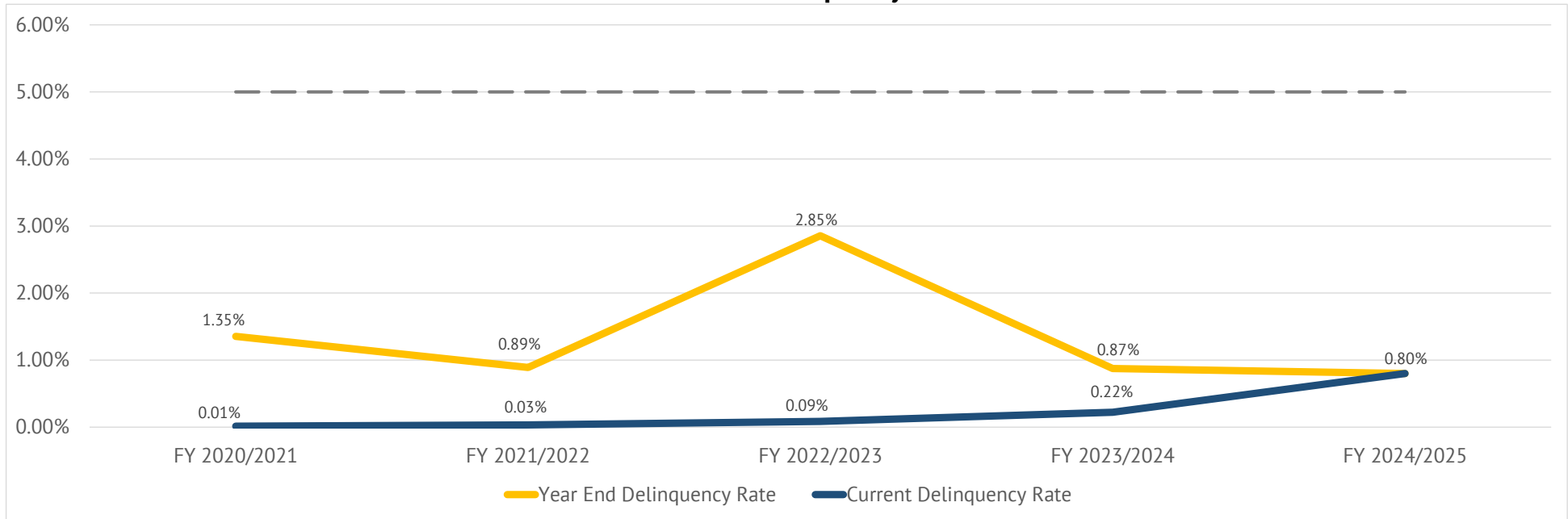


Chula Vista Elementary School District Community Facilities District No. 1

## Historical Delinquency Summary

Fiscal Year	Subject Fiscal Year					June 30, 2025	
	Aggregate Special Tax	Parcels Delinquent	Amount Collected	Amount Delinquent	Delinquency Rate	Remaining Amount Delinquent	Remaining Delinquency Rate
2020/2021	\$2,603,032.66	66	\$2,567,792.63	\$35,240.03	1.35%	\$378.22	0.01%
2021/2022	2,590,136.84	70	2,567,083.26	23,053.58	0.89%	874.21	0.03%
2022/2023	2,454,971.74	67	2,384,882.78	70,088.96	2.85%	2,092.25	0.09%
2023/2024	2,580,246.32	49	2,557,704.08	22,542.24	0.87%	5,723.47	0.22%
2024/2025	2,646,509.82	51	2,625,332.81	21,177.01	0.80%	21,177.01	0.80%

## Historical Delinquency Rate





# Fixed Charge Special Assessment Delinquency Report

## Year End Report for Fiscal Year 2024/2025

### Chula Vista Elementary School District Community Facilities District No. 1



### Individual Parcel Detail

Assessor's Parcel Number	Owner	Mailing Address	Roll Year	Total Special Tax	Paid Special Tax	Delinquent Special Tax
595-070-73-06	R M C Investments Llc	2082 Otay Lakes Rd #202, Chula Vista Ca 91913	2024	\$1,379.68	\$0.00	\$1,379.68
595-070-73-15	Gonza Group Holdings Llc	333 H St #6010, Chula Vista Ca 91910	2024	\$1,600.44	\$800.22	\$800.22
595-070-73-16	Gonza Group Holdings Llc	333 H St #6010, Chula Vista Ca 91910	2024	\$1,600.44	\$800.22	\$800.22
595-082-21-00	Kim Yong Eon & Jeong Sook	1056 Mountain Ash Ave, Chula Vista Ca 91914	2024	\$516.04	\$258.02	\$258.02
595-091-11-00	Fedor John M	2879 Blue Ridge Ct, Chula Vista Ca 91914	2024	\$471.18	\$235.59	\$235.59
595-098-05-00	Gate 3 li Llc	2885 Gate Three Pl, Chula Vista Ca 91914	2024	\$469.06	\$234.53	\$234.53
595-192-10-00	2021 Chardonnay Llc	2021 Chardonnay Ter, Chula Vista Ca 91913	2024	\$494.68	\$0.00	\$494.68
595-231-08-00 <sup>[1]</sup>	Learning Choice Academy Facilites Llc	4215 Spring St #226, La Mesa Ca 91941	2023	\$2,598.42	\$0.00	\$2,598.42
			2024	\$3,026.20	\$0.00	\$3,026.20
						<u>\$5,624.62</u>
595-321-61-21	Doyle Brian T	1010 Baywood Cir #D, Chula Vista Ca 91915	2019	\$288.98	\$0.00	\$288.98
595-410-20-02	Palacio Silvestre A & Carla G	2380 Porch Swing St, Chula Vista Ca 91915	2018	\$203.82	\$0.00	\$203.82
595-410-26-28	Salman Julia	2833 Rambling Vista Rd, Chula Vista Ca 91915	2021	\$256.86	\$128.43	\$128.43
595-710-08-24	International Sells Inc	861 Harold Pl #307, Chula Vista Ca 91914	2023	\$124.12	\$0.00	\$124.12
			2024	\$136.66	\$0.00	\$136.66
						<u>\$260.78</u>
595-710-20-08	Greene David & Lachner Amber	P O Box 7038, Rcho Santa Fe Ca 92067	2024	\$168.46	\$84.23	\$84.23
595-710-20-23	Mila Real Estate L L C	10145 Via De La Amistad #7, San Diego Ca 92154	2022	\$234.36	\$0.00	\$234.36
			2023	\$259.94	\$0.00	\$259.94
			2024	\$270.94	\$0.00	\$270.94
						<u>\$765.24</u>
595-710-20-27	Almada Oscar A & Aceves Carmen K	1317 Indian Creek Pl, Chula Vista Ca 91915	2023	\$151.84	\$75.92	\$75.92
			2024	\$164.10	\$0.00	\$164.10
						<u>\$240.02</u>



# Fixed Charge Special Assessment Delinquency Report

## Year End Report for Fiscal Year 2024/2025

### Chula Vista Elementary School District Community Facilities District No. 1



### Individual Parcel Detail

Assessor's Parcel Number	Owner	Mailing Address	Roll Year	Total Special Tax	Paid Special Tax	Delinquent Special Tax
595-710-20-29	Martinez Brandon J Living Trust 07-06-20	7777 Alvarado Rd #302, La Mesa Ca 91942	2023	\$182.66	\$0.00	\$182.66
			2024	\$196.62	\$0.00	\$196.62
						<u>\$379.28</u>
595-710-20-44	Dezarate Arturo S P & Lopez Maria A	1809 Harrils Mill Ave, Chula Vista Ca 91913	2024	\$180.50	\$90.25	\$90.25
595-710-20-57	B B S Global Trading Inc	867 Bowsprit Rd, Chula Vista Ca 91914	2023	\$264.94	\$0.00	\$264.94
			2024	\$281.46	\$140.73	\$140.73
						<u>\$405.67</u>
595-710-20-58	Miller Family Trust 02-21-95	346 Crestview Dr, Bonita Ca 91902	2024	\$202.86	\$0.00	\$202.86
595-711-02-05	L C G 2 H C Fenton St Chula Vista Llc	3500 Maple Ave #1600, Dallas Tx 75219	2023	\$1,580.04	\$790.02	\$790.02
595-711-02-12	Richmond-Graves Megan	P O Box 230697, Encinitas Ca 92023	2024	\$637.70	\$0.00	\$637.70
595-711-11-00	Awaken Church	7675 Dagget St #100, San Diego Ca 92111	2024	\$4,521.30	\$2,260.65	\$2,260.65
595-801-10-00	Zoura Allen	2827 Shenandoah Dr, Chula Vista Ca 91914	2024	\$489.56	\$244.78	\$244.78
595-803-41-00	Mitchell Nemo J	1005 White Alder Ave, Chula Vista Ca 91914	2021	\$436.34	\$0.00	\$436.34
			2022	\$446.40	\$0.00	\$446.40
						<u>\$882.74</u>
643-191-03-00	Maroon Robert E & Ileana P	2385 Green River Dr, Chula Vista Ca 91915	2019	\$410.14	\$205.07	\$205.07
643-291-19-00	Glaser Family Trust 03-20-14	1209 Chimney Flats Ln, Chula Vista Ca 91915	2024	\$342.10	\$171.05	\$171.05
643-292-26-00	Reyes Ronald S & Elsa V	1248 Descanso Creek Pl, Chula Vista Ca 91915	2022	\$446.16	\$0.00	\$446.16
			2023	\$479.94	\$239.97	\$239.97
			2024	\$496.22	\$0.00	\$496.22
						<u>\$1,182.35</u>
643-301-36-00	Avalos Evelyn	1382 Hidden Springs Pl, Chula Vista Ca 91915	2024	\$395.26	\$197.63	\$197.63
643-310-10-00	Wilson-Pitcairn Family Survivors Trist 10-19-99	1417 Appalachian Pl, Chula Vista Ca 91915	2024	\$502.36	\$251.18	\$251.18
643-312-17-00	Marroquin Giselle I	2601 Rio Seco Ct, Chula Vista Ca 91915	2024	\$440.40	\$0.00	\$440.40
643-320-43-00	Yarza Jorge A & Kaloyan Dulce G Rivas	1445 S Creekside Dr, Chula Vista Ca 91915	2024	\$485.98	\$0.00	\$485.98



# Fixed Charge Special Assessment Delinquency Report

## Year End Report for Fiscal Year 2024/2025

### Chula Vista Elementary School District Community Facilities District No. 1



### Individual Parcel Detail

Assessor's Parcel Number	Owner	Mailing Address	Roll Year	Total Special Tax	Paid Special Tax	Delinquent Special Tax
643-321-27-00	Carr Kevin J & Claudia	3499 Wallace Dr, Bonita Ca 91902	2024	\$485.50	\$242.75	\$242.75
643-321-37-00	Tandy Minnie A Living Trust 03-13-18	1401 S Creekside Dr, Chula Vista Ca 91915	2024	\$481.60	\$240.80	\$240.80
643-380-14-06	Smith Loyd Shannon	1201 Trapani Cv #7, Chula Vista Ca 91915	2024	\$252.46	\$0.00	\$252.46
643-380-18-08	Marquez Silvia Marquez Martha	2010 Azure Cv #4, Chula Vista Ca 91915	2024	\$343.78	\$171.89	\$171.89
643-481-64-00	Rayos Josefa V	2606 Rockhouse Trail Ln, Chula Vista Ca 91915	2024	\$335.40	\$0.00	\$335.40
643-484-35-00	Ramos Cristobal & Emily Living 2008 Trust	1286 N Creekside Dr, Chula Vista Ca 91915	2024	\$493.72	\$0.00	\$493.72
643-500-32-00	Herrera Valerie	1271 Silver Hawk Way, Chula Vista Ca 91915	2023	\$462.24	\$0.00	\$462.24
			2024	\$487.26	\$0.00	\$487.26
						<u>\$949.50</u>
643-503-20-00	Vargas Juan Jr & Lucia	1354 Silver Hawk Way, Chula Vista Ca 91915	2024	\$525.06	\$262.53	\$262.53
643-505-01-00	Martinez Antonio M Living Trust 05-28-21	1443 Lost Creek Rd, Chula Vista Ca 91915	2022	\$407.50	\$203.75	\$203.75
643-506-14-04	Samson Rodolfo A & Carolina M Hart Janella S	1646 Sourwood Pl, Chula Vista Ca 91915	2021	\$222.56	\$111.28	\$111.28
			2022	\$228.40	\$0.00	\$228.40
			2023	\$258.02	\$0.00	\$258.02
			2024	\$270.16	\$0.00	\$270.16
						<u>\$867.86</u>
643-511-02-00	F B Trust 11-20-17	1338 Blue Sage Way, Chula Vista Ca 91915	2024	\$501.52	\$250.76	\$250.76
643-513-19-00	Alvarez-Schroeder Family Trust 01-30-21	2873 Rambling Vista Rd, Chula Vista Ca 91915	2024	\$486.92	\$243.46	\$243.46
643-513-35-00	Arana Salvador Arana Idalia	2810 Rambling Vista Rd, Chula Vista Ca 91915	2024	\$501.02	\$250.51	\$250.51
643-514-51-00	Stroberg Shane M & Amanda B	1466 Nettle Creek Way, Chula Vista Ca 91915	2020	\$378.22	\$0.00	\$378.22
			2021	\$396.32	\$198.16	\$198.16
			2022	\$407.12	\$0.00	\$407.12
			2023	\$467.22	\$0.00	\$467.22
			2024	\$491.04	\$0.00	\$491.04
						<u>\$1,941.76</u>



# Fixed Charge Special Assessment Delinquency Report

## Year End Report for Fiscal Year 2024/2025

### Chula Vista Elementary School District Community Facilities District No. 1



### Individual Parcel Detail

Assessor's Parcel Number	Owner	Mailing Address	Roll Year	Total Special Tax	Paid Special Tax	Delinquent Special Tax
643-515-57-00	Liberman Michele F	P O Box 1911, Corrales Nm 87048	2024	\$517.84	\$0.00	\$517.84
643-516-36-00	Padilla Jose A & Rubalcava Adriana	1446 Yellowstone Ave, Chula Vista Ca 91915	2024	\$504.46	\$0.00	\$504.46
643-516-39-00	Triplow Matthew C & Stacey G Lete Esmerdelina	1443 Yellowstone Ave, Chula Vista Ca 91915	2024	\$503.34	\$251.67	\$251.67
643-520-43-06	Lopez Luis E A	4442 N 102Nd Way, Phoenix Az 85037	2024	\$413.62	\$206.81	\$206.81
643-520-43-14	Cruz Mario	2741 Brighton Court Rd #1, Chula Vista Ca 91915	2024	\$255.22	\$127.61	\$127.61
643-520-48-18	2881 Weeping Willow Rd Llc	7486 La Jolla Blvd #165, La Jolla Ca 92037	2024	\$420.26	\$0.00	\$420.26
643-520-64-42	Encinas Roberto Iv	2782 Sutter Ridge Dr, Chula Vista Ca 91914	2024	\$245.44	\$122.72	\$122.72
643-620-20-00	Properties On The Go Llc	2873 Rambling Vista Rd, Chula Vista Ca 91915	2024	\$478.18	\$239.09	\$239.09
643-630-24-23	Felix Carlos J G	Culiacan,Sinaloa, Mexico	2024	\$309.64	\$154.82	\$154.82
643-630-31-04	Ms51 Llc	P O Box 4191, Rio Rico Az 85648	2024	\$270.46	\$0.00	\$270.46
643-631-17-29	Valdez Pablo A & Meza Margarita Q	290 Landis Ave #C, Chula Vista Ca 91910	2024	\$436.46	\$218.23	\$218.23
643-631-19-27	Ponce Logistica Llc	1461 Caminito Sardinia #1, Chula Vista Ca 91915	2022	\$252.12	\$126.06	\$126.06
			2024	\$281.32	\$0.00	\$281.32
						<u>\$407.38</u>
643-631-35-13	Serrano Carlos J D J F & Defierro Beatriz M	1431 Caminito Sicilia, Chula Vista Ca 91915	2024	\$335.72	\$167.86	\$167.86

[1] Exceeds individual foreclosure threshold.

# **Exhibit F**

## **Annual Special Tax Roll for Fiscal Year 2025/2026**

Chula Vista Elementary School District  
Community Facilities District No. 1  
Fiscal Year 2025/2026 Special Tax Roll

Assessor's Parcel Number	Annual Special Tax
595-010-17-00	\$0.00
595-030-15-00	\$0.00
595-030-21-00	\$0.00
595-030-23-00	\$0.00
595-030-24-00	\$0.00
595-030-57-00	\$0.00
595-030-59-00	\$10,158.88
595-030-62-00	\$0.00
595-030-66-00	\$0.00
595-030-67-00	\$0.00
595-060-16-00	\$0.00
595-060-17-00	\$0.00
595-070-55-00	\$20,275.74
595-070-56-00	\$16,803.04
595-070-63-00	\$0.00
595-070-64-00	\$0.00
595-070-65-00	\$0.00
595-070-66-00	\$0.00
595-070-70-00	\$0.00
595-070-71-00	\$0.00
595-070-72-00	\$0.00
595-070-73-01	\$1,855.24
595-070-73-02	\$1,855.24
595-070-73-03	\$1,222.12
595-070-73-04	\$1,256.18
595-070-73-05	\$1,350.84
595-070-73-06	\$1,407.26
595-070-73-07	\$2,547.56
595-070-73-08	\$2,647.28
595-070-73-09	\$2,645.24
595-070-73-11	\$0.00
595-070-73-12	\$0.00
595-070-73-13	\$1,419.62
595-070-73-14	\$1,418.96
595-070-73-15	\$1,632.44
595-070-73-16	\$1,632.44
595-070-73-17	\$2,924.32
595-070-73-19	\$2,040.08
595-070-73-20	\$2,000.30
595-070-74-00	\$0.00
595-070-75-00	\$0.00

Chula Vista Elementary School District  
Community Facilities District No. 1  
Fiscal Year 2025/2026 Special Tax Roll

Assessor's Parcel Number	Annual Special Tax
595-070-76-00	\$0.00
595-071-10-01	\$1,661.86
595-071-10-02	\$1,430.46
595-071-10-03	\$1,532.66
595-071-10-04	\$579.28
595-071-10-05	\$537.78
595-071-10-06	\$576.58
595-071-10-07	\$604.58
595-071-10-08	\$574.74
595-071-10-09	\$1,216.48
595-071-10-10	\$1,156.46
595-071-10-11	\$1,536.86
595-071-10-12	\$466.08
595-071-10-13	\$790.68
595-071-10-14	\$1,142.04
595-071-10-15	\$329.92
595-071-10-16	\$865.94
595-071-15-00	\$70,175.40
595-071-16-00	\$12,517.08
595-072-01-00	\$60,005.78
595-072-02-00	\$7,303.00
595-072-03-00	\$7,781.88
595-072-04-00	\$0.00
595-072-05-00	\$2,837.96
595-072-06-00	\$1,372.50
595-072-07-00	\$15,419.48
595-072-08-00	\$2,817.12
595-072-09-00	\$2,476.98
595-072-10-00	\$2,164.90
595-072-11-00	\$1,889.14
595-072-12-00	\$5,675.16
595-072-13-00	\$184.54
595-072-14-00	\$0.00
595-080-36-00	\$0.00
595-080-37-00	\$0.00
595-080-40-00	\$0.00
595-080-43-00	\$0.00
595-080-44-00	\$0.00
595-080-47-00	\$0.00
595-080-48-00	\$0.00
595-080-49-00	\$0.00

Chula Vista Elementary School District  
Community Facilities District No. 1  
Fiscal Year 2025/2026 Special Tax Roll

Assessor's Parcel Number	Annual Special Tax
595-080-50-00	\$0.00
595-080-53-00	\$0.00
595-080-54-00	\$0.00
595-080-55-00	\$0.00
595-080-56-00	\$0.00
595-081-12-00	\$515.58
595-081-13-00	\$531.34
595-081-14-00	\$494.56
595-081-15-00	\$524.52
595-081-16-00	\$529.50
595-081-17-00	\$528.12
595-081-18-00	\$530.88
595-081-19-00	\$531.94
595-081-20-00	\$524.86
595-081-21-00	\$523.44
595-081-22-00	\$527.60
595-081-23-00	\$504.48
595-081-24-00	\$529.52
595-081-25-00	\$533.04
595-081-26-00	\$500.96
595-081-27-00	\$522.48
595-081-28-00	\$520.44
595-081-29-00	\$526.56
595-081-30-00	\$534.52
595-081-31-00	\$518.14
595-081-32-00	\$519.80
595-081-33-00	\$530.06
595-081-34-00	\$493.86
595-081-35-00	\$475.60
595-081-36-00	\$496.30
595-081-37-00	\$457.30
595-081-38-00	\$519.20
595-081-39-00	\$516.06
595-081-40-00	\$481.48
595-081-41-00	\$480.46
595-081-42-00	\$487.00
595-081-43-00	\$466.92
595-081-44-00	\$496.58
595-081-45-00	\$494.28
595-081-46-00	\$488.70
595-081-47-00	\$465.94

Chula Vista Elementary School District  
 Community Facilities District No. 1  
 Fiscal Year 2025/2026 Special Tax Roll

Assessor's Parcel Number	Annual Special Tax
595-082-05-00	\$515.60
595-082-06-00	\$515.90
595-082-07-00	\$517.70
595-082-08-00	\$527.88
595-082-09-00	\$524.66
595-082-10-00	\$536.22
595-082-11-00	\$515.20
595-082-12-00	\$524.50
595-082-13-00	\$464.26
595-082-14-00	\$524.92
595-082-15-00	\$525.54
595-082-16-00	\$513.18
595-082-17-00	\$520.78
595-082-18-00	\$521.76
595-082-21-00	\$526.34
595-082-22-00	\$520.60
595-082-23-00	\$525.26
595-082-24-00	\$519.72
595-082-25-00	\$535.52
595-082-26-00	\$512.42
595-082-27-00	\$511.30
595-082-28-00	\$514.56
595-082-29-00	\$523.10
595-082-30-00	\$483.18
595-082-31-00	\$500.22
595-082-32-00	\$483.78
595-082-33-00	\$499.58
595-082-34-00	\$478.88
595-082-35-00	\$490.10
595-082-36-00	\$452.88
595-082-37-00	\$485.18
595-082-38-00	\$450.98
595-082-39-00	\$478.06
595-082-40-00	\$478.14
595-082-41-00	\$475.58
595-082-42-00	\$451.32
595-082-43-00	\$493.56
595-082-44-00	\$483.62
595-082-48-00	\$519.70
595-083-01-00	\$489.20
595-083-02-00	\$495.94

Chula Vista Elementary School District  
 Community Facilities District No. 1  
 Fiscal Year 2025/2026 Special Tax Roll

Assessor's Parcel Number	Annual Special Tax
595-083-03-00	\$486.04
595-083-04-00	\$487.60
595-083-05-00	\$479.26
595-083-06-00	\$483.32
595-083-07-00	\$474.32
595-083-08-00	\$469.96
595-083-09-00	\$492.32
595-083-10-00	\$498.94
595-083-11-00	\$502.62
595-083-12-00	\$482.78
595-083-13-00	\$494.54
595-083-14-00	\$490.30
595-083-15-00	\$476.30
595-083-16-00	\$488.70
595-083-17-00	\$478.72
595-083-18-00	\$475.50
595-083-19-00	\$488.06
595-083-20-00	\$490.16
595-083-21-00	\$490.68
595-083-22-00	\$481.00
595-083-23-00	\$499.58
595-083-24-00	\$484.20
595-083-25-00	\$454.28
595-083-26-00	\$485.52
595-083-27-00	\$495.40
595-083-28-00	\$506.02
595-083-29-00	\$497.66
595-083-30-00	\$498.86
595-083-31-00	\$498.70
595-083-32-00	\$488.44
595-083-33-00	\$488.02
595-083-34-00	\$479.46
595-083-35-00	\$501.52
595-083-36-00	\$504.40
595-083-37-00	\$478.58
595-083-38-00	\$477.62
595-083-39-00	\$500.06
595-083-40-00	\$0.00
595-084-01-00	\$497.22
595-084-02-00	\$497.54
595-084-03-00	\$503.24

Chula Vista Elementary School District  
Community Facilities District No. 1  
Fiscal Year 2025/2026 Special Tax Roll

Assessor's Parcel Number	Annual Special Tax
595-084-04-00	\$470.40
595-084-05-00	\$488.08
595-084-06-00	\$493.68
595-084-07-00	\$511.98
595-084-08-00	\$494.82
595-084-09-00	\$504.28
595-084-10-00	\$493.16
595-084-11-00	\$0.00
595-084-12-00	\$0.00
595-091-01-00	\$472.38
595-091-02-00	\$472.54
595-091-03-00	\$451.94
595-091-04-00	\$477.98
595-091-05-00	\$460.72
595-091-06-00	\$473.10
595-091-07-00	\$468.54
595-091-08-00	\$469.94
595-091-09-00	\$443.34
595-091-10-00	\$437.30
595-091-11-00	\$480.60
595-091-12-00	\$469.98
595-091-13-00	\$466.08
595-091-14-00	\$478.54
595-091-15-00	\$471.86
595-091-16-00	\$485.20
595-091-17-00	\$487.12
595-091-18-00	\$480.74
595-091-19-00	\$469.50
595-091-20-00	\$494.80
595-091-21-00	\$482.72
595-091-22-00	\$486.92
595-091-23-00	\$468.78
595-091-24-00	\$0.00
595-091-25-00	\$0.00
595-092-01-00	\$503.64
595-092-02-00	\$451.94
595-092-03-00	\$488.60
595-092-04-00	\$480.14
595-092-05-00	\$454.10
595-092-06-00	\$498.76
595-092-07-00	\$485.66

Chula Vista Elementary School District  
Community Facilities District No. 1  
Fiscal Year 2025/2026 Special Tax Roll

Assessor's Parcel Number	Annual Special Tax
595-092-08-00	\$482.38
595-092-09-00	\$475.04
595-092-10-00	\$505.16
595-092-11-00	\$474.62
595-092-12-00	\$481.16
595-092-13-00	\$475.66
595-092-14-00	\$489.20
595-092-15-00	\$497.38
595-092-16-00	\$462.10
595-092-17-00	\$470.74
595-092-18-00	\$480.18
595-092-19-00	\$500.54
595-092-20-00	\$0.00
595-092-21-00	\$0.00
595-092-22-00	\$0.00
595-093-01-00	\$463.66
595-093-02-00	\$479.40
595-093-03-00	\$481.30
595-093-04-00	\$472.50
595-093-05-00	\$470.24
595-093-06-00	\$439.64
595-093-07-00	\$480.44
595-093-08-00	\$486.30
595-093-09-00	\$481.82
595-093-10-00	\$457.98
595-093-11-00	\$485.92
595-093-12-00	\$491.22
595-093-13-00	\$484.08
595-093-14-00	\$480.14
595-093-15-00	\$486.48
595-093-16-00	\$488.84
595-093-17-00	\$480.90
595-093-18-00	\$480.28
595-093-19-00	\$482.76
595-093-20-00	\$473.38
595-093-21-00	\$489.58
595-093-22-00	\$487.06
595-093-23-00	\$482.78
595-093-24-00	\$446.64
595-093-25-00	\$469.90
595-093-26-00	\$482.78

Chula Vista Elementary School District  
Community Facilities District No. 1  
Fiscal Year 2025/2026 Special Tax Roll

Assessor's Parcel Number	Annual Special Tax
595-093-27-00	\$487.10
595-093-28-00	\$483.66
595-093-29-00	\$498.06
595-093-30-00	\$493.54
595-093-31-00	\$496.14
595-093-32-00	\$497.30
595-093-33-00	\$482.18
595-093-34-00	\$486.36
595-093-35-00	\$476.72
595-094-01-00	\$470.92
595-094-02-00	\$461.82
595-094-03-00	\$358.30
595-094-04-00	\$352.48
595-094-05-00	\$527.38
595-094-06-00	\$493.24
595-094-07-00	\$455.20
595-094-08-00	\$531.12
595-094-09-00	\$500.38
595-094-10-00	\$0.00
595-094-11-00	\$0.00
595-095-01-00	\$511.82
595-095-02-00	\$1,715.30
595-095-03-00	\$832.66
595-095-04-00	\$537.26
595-095-05-00	\$456.36
595-095-06-00	\$391.94
595-095-07-00	\$507.20
595-095-08-00	\$512.68
595-095-09-00	\$0.00
595-095-10-00	\$0.00
595-095-11-00	\$0.00
595-096-01-00	\$477.86
595-096-02-00	\$858.96
595-096-03-00	\$497.14
595-096-04-00	\$439.56
595-096-05-00	\$546.02
595-096-06-00	\$385.88
595-096-07-00	\$474.80
595-096-08-00	\$549.06
595-096-09-00	\$476.70
595-096-10-00	\$442.68

Chula Vista Elementary School District  
Community Facilities District No. 1  
Fiscal Year 2025/2026 Special Tax Roll

Assessor's Parcel Number	Annual Special Tax
595-096-11-00	\$475.56
595-096-12-00	\$465.44
595-096-13-00	\$536.80
595-096-14-00	\$435.16
595-096-15-00	\$461.16
595-096-16-00	\$437.54
595-096-17-00	\$417.62
595-096-18-00	\$536.38
595-096-19-00	\$0.00
595-096-20-00	\$0.00
595-096-21-00	\$0.00
595-096-22-00	\$0.00
595-096-23-00	\$0.00
595-096-24-00	\$0.00
595-096-25-00	\$0.00
595-097-01-00	\$492.48
595-097-02-00	\$1,217.06
595-097-03-00	\$410.76
595-097-04-00	\$444.64
595-097-05-00	\$368.86
595-097-06-00	\$309.08
595-097-07-00	\$367.26
595-097-08-00	\$393.24
595-097-09-00	\$386.08
595-097-10-00	\$430.80
595-097-11-00	\$314.96
595-097-12-00	\$444.44
595-097-13-00	\$0.00
595-098-01-00	\$459.66
595-098-02-00	\$462.56
595-098-03-00	\$417.38
595-098-04-00	\$370.40
595-098-05-00	\$478.44
595-098-06-00	\$444.04
595-098-07-00	\$422.44
595-098-08-00	\$524.52
595-098-09-00	\$485.76
595-098-10-00	\$343.64
595-098-11-00	\$0.00
595-098-12-00	\$0.00
595-099-01-00	\$592.02

Chula Vista Elementary School District  
Community Facilities District No. 1  
Fiscal Year 2025/2026 Special Tax Roll

Assessor's Parcel Number	Annual Special Tax
595-099-02-00	\$464.90
595-099-03-00	\$352.68
595-099-04-00	\$545.06
595-099-05-00	\$428.64
595-099-06-00	\$1,150.34
595-099-07-00	\$402.16
595-099-08-00	\$0.00
595-099-09-00	\$0.00
595-191-01-00	\$0.00
595-191-02-00	\$0.00
595-191-03-00	\$0.00
595-191-04-00	\$0.00
595-191-05-00	\$0.00
595-191-06-00	\$0.00
595-191-07-00	\$476.40
595-191-08-00	\$0.00
595-191-09-00	\$430.12
595-191-10-00	\$0.00
595-191-11-00	\$0.00
595-191-12-00	\$0.00
595-191-13-00	\$0.00
595-191-14-00	\$0.00
595-191-15-00	\$0.00
595-191-16-00	\$0.00
595-191-17-00	\$0.00
595-191-18-00	\$0.00
595-191-19-00	\$0.00
595-191-20-00	\$0.00
595-192-01-00	\$0.00
595-192-02-00	\$0.00
595-192-03-00	\$0.00
595-192-04-00	\$0.00
595-192-05-00	\$0.00
595-192-06-00	\$499.68
595-192-07-00	\$519.68
595-192-08-00	\$0.00
595-192-09-00	\$0.00
595-192-10-00	\$504.58
595-192-11-00	\$0.00
595-192-12-00	\$0.00
595-192-13-00	\$0.00

Chula Vista Elementary School District  
Community Facilities District No. 1  
Fiscal Year 2025/2026 Special Tax Roll

Assessor's Parcel Number	Annual Special Tax
595-192-14-00	\$0.00
595-192-15-00	\$0.00
595-193-01-00	\$0.00
595-193-02-00	\$0.00
595-193-03-00	\$0.00
595-193-04-00	\$0.00
595-193-05-00	\$0.00
595-193-06-00	\$0.00
595-193-07-00	\$0.00
595-193-08-00	\$0.00
595-193-09-00	\$0.00
595-193-10-00	\$0.00
595-193-11-00	\$0.00
595-193-12-00	\$0.00
595-193-13-00	\$0.00
595-193-14-00	\$0.00
595-193-15-00	\$0.00
595-193-16-00	\$0.00
595-193-17-00	\$0.00
595-193-18-00	\$0.00
595-193-23-00	\$0.00
595-193-24-00	\$0.00
595-193-25-00	\$0.00
595-193-26-00	\$0.00
595-193-27-00	\$0.00
595-193-28-00	\$0.00
595-193-29-00	\$0.00
595-193-30-00	\$0.00
595-193-31-00	\$0.00
595-193-32-00	\$0.00
595-193-33-00	\$0.00
595-193-34-00	\$0.00
595-193-35-00	\$0.00
595-193-36-00	\$0.00
595-193-37-00	\$0.00
595-193-38-00	\$0.00
595-193-39-00	\$0.00
595-193-40-00	\$0.00
595-193-41-00	\$0.00
595-193-42-00	\$0.00
595-193-43-00	\$0.00

Chula Vista Elementary School District  
 Community Facilities District No. 1  
 Fiscal Year 2025/2026 Special Tax Roll

Assessor's Parcel Number	Annual Special Tax
595-193-44-00	\$0.00
595-193-45-00	\$0.00
595-193-46-00	\$0.00
595-193-47-00	\$0.00
595-193-48-00	\$0.00
595-193-49-00	\$0.00
595-193-50-00	\$0.00
595-193-51-00	\$0.00
595-193-52-00	\$0.00
595-193-53-00	\$0.00
595-193-54-00	\$0.00
595-193-55-00	\$0.00
595-193-56-00	\$0.00
595-193-57-00	\$0.00
595-193-58-00	\$0.00
595-193-59-00	\$0.00
595-193-60-00	\$0.00
595-193-61-00	\$0.00
595-193-62-00	\$0.00
595-201-01-00	\$0.00
595-201-02-00	\$0.00
595-201-03-00	\$0.00
595-201-04-00	\$0.00
595-201-05-00	\$0.00
595-201-06-00	\$0.00
595-201-07-00	\$0.00
595-201-08-00	\$0.00
595-201-09-00	\$0.00
595-201-10-00	\$0.00
595-201-11-00	\$0.00
595-201-12-00	\$0.00
595-201-13-00	\$0.00
595-201-14-00	\$0.00
595-201-15-00	\$0.00
595-201-16-00	\$0.00
595-201-17-00	\$0.00
595-201-18-00	\$0.00
595-201-19-00	\$0.00
595-201-20-00	\$0.00
595-201-21-00	\$0.00
595-201-22-00	\$0.00

Chula Vista Elementary School District  
Community Facilities District No. 1  
Fiscal Year 2025/2026 Special Tax Roll

Assessor's Parcel Number	Annual Special Tax
595-201-23-00	\$0.00
595-201-24-00	\$0.00
595-201-25-00	\$0.00
595-201-26-00	\$0.00
595-201-27-00	\$0.00
595-202-01-00	\$0.00
595-202-02-00	\$0.00
595-202-03-00	\$0.00
595-202-04-00	\$0.00
595-202-06-00	\$0.00
595-202-07-00	\$0.00
595-202-08-00	\$0.00
595-202-09-00	\$0.00
595-202-10-00	\$0.00
595-202-11-00	\$0.00
595-202-12-00	\$0.00
595-202-13-00	\$0.00
595-202-14-00	\$0.00
595-202-15-00	\$0.00
595-202-16-00	\$0.00
595-202-17-00	\$0.00
595-202-18-00	\$0.00
595-202-19-00	\$0.00
595-202-20-00	\$0.00
595-202-21-00	\$0.00
595-202-22-00	\$0.00
595-202-23-00	\$0.00
595-202-24-00	\$0.00
595-202-25-00	\$0.00
595-202-26-00	\$0.00
595-202-27-00	\$0.00
595-202-28-00	\$0.00
595-202-29-00	\$0.00
595-202-30-00	\$0.00
595-202-31-00	\$0.00
595-202-32-00	\$0.00
595-202-33-00	\$0.00
595-202-34-00	\$0.00
595-202-35-00	\$0.00
595-202-36-00	\$0.00
595-202-37-00	\$0.00

Chula Vista Elementary School District  
 Community Facilities District No. 1  
 Fiscal Year 2025/2026 Special Tax Roll

Assessor's Parcel Number	Annual Special Tax
595-202-38-00	\$0.00
595-202-39-00	\$0.00
595-202-40-00	\$0.00
595-202-41-00	\$0.00
595-202-42-00	\$0.00
595-202-43-00	\$0.00
595-202-44-00	\$0.00
595-202-45-00	\$0.00
595-202-46-00	\$0.00
595-202-47-00	\$0.00
595-202-48-00	\$0.00
595-202-49-00	\$0.00
595-202-50-00	\$0.00
595-202-51-00	\$0.00
595-202-52-00	\$0.00
595-202-53-00	\$0.00
595-202-54-00	\$0.00
595-202-55-00	\$0.00
595-202-56-00	\$0.00
595-202-57-00	\$0.00
595-202-58-00	\$0.00
595-202-59-00	\$0.00
595-202-60-00	\$0.00
595-203-01-00	\$0.00
595-203-02-00	\$0.00
595-203-03-00	\$0.00
595-203-04-00	\$0.00
595-203-05-00	\$0.00
595-203-06-00	\$0.00
595-203-07-00	\$0.00
595-203-08-00	\$0.00
595-203-09-00	\$0.00
595-203-10-00	\$0.00
595-203-11-00	\$0.00
595-203-12-00	\$0.00
595-203-13-00	\$0.00
595-203-14-00	\$0.00
595-203-15-00	\$0.00
595-203-16-00	\$0.00
595-203-17-00	\$0.00
595-203-18-00	\$0.00

Chula Vista Elementary School District  
Community Facilities District No. 1  
Fiscal Year 2025/2026 Special Tax Roll

Assessor's Parcel Number	Annual Special Tax
595-203-19-00	\$0.00
595-203-20-00	\$0.00
595-203-21-00	\$0.00
595-203-22-00	\$0.00
595-203-23-00	\$0.00
595-203-24-00	\$0.00
595-203-25-00	\$0.00
595-203-26-00	\$0.00
595-203-27-00	\$0.00
595-203-28-00	\$0.00
595-203-29-00	\$0.00
595-203-30-00	\$0.00
595-203-31-00	\$0.00
595-203-32-00	\$0.00
595-203-33-00	\$0.00
595-203-34-00	\$0.00
595-203-35-00	\$0.00
595-203-36-00	\$0.00
595-203-37-00	\$0.00
595-203-38-00	\$0.00
595-203-39-00	\$0.00
595-203-40-00	\$0.00
595-203-41-00	\$0.00
595-203-42-00	\$0.00
595-203-43-00	\$0.00
595-203-44-00	\$0.00
595-203-45-00	\$0.00
595-203-46-00	\$0.00
595-203-47-00	\$0.00
595-203-48-00	\$0.00
595-203-49-00	\$0.00
595-203-50-00	\$0.00
595-203-51-00	\$0.00
595-203-52-00	\$0.00
595-203-53-00	\$0.00
595-203-54-00	\$0.00
595-203-55-00	\$0.00
595-203-56-00	\$0.00
595-203-57-00	\$0.00
595-203-58-00	\$0.00
595-204-01-00	\$0.00

Chula Vista Elementary School District  
 Community Facilities District No. 1  
 Fiscal Year 2025/2026 Special Tax Roll

Assessor's Parcel Number	Annual Special Tax
595-204-02-00	\$0.00
595-204-03-00	\$0.00
595-204-05-00	\$0.00
595-211-01-00	\$0.00
595-211-02-00	\$0.00
595-211-03-00	\$0.00
595-211-04-00	\$0.00
595-211-05-00	\$0.00
595-211-06-00	\$0.00
595-211-07-00	\$0.00
595-211-08-00	\$0.00
595-211-09-00	\$0.00
595-211-10-00	\$0.00
595-211-11-00	\$0.00
595-211-12-00	\$0.00
595-211-13-00	\$0.00
595-211-14-00	\$0.00
595-211-15-00	\$0.00
595-211-16-00	\$0.00
595-211-17-00	\$0.00
595-211-18-00	\$0.00
595-211-19-00	\$0.00
595-211-20-00	\$0.00
595-211-21-00	\$0.00
595-211-22-00	\$0.00
595-211-23-00	\$0.00
595-211-24-00	\$0.00
595-211-25-00	\$0.00
595-211-26-00	\$0.00
595-211-27-00	\$0.00
595-211-28-00	\$0.00
595-211-29-00	\$0.00
595-211-30-00	\$0.00
595-211-31-00	\$0.00
595-211-32-00	\$0.00
595-211-33-00	\$0.00
595-211-34-00	\$0.00
595-211-35-00	\$0.00
595-211-36-00	\$0.00
595-211-37-00	\$0.00
595-211-38-00	\$0.00

Chula Vista Elementary School District  
 Community Facilities District No. 1  
 Fiscal Year 2025/2026 Special Tax Roll

Assessor's Parcel Number	Annual Special Tax
595-211-39-00	\$0.00
595-211-40-00	\$0.00
595-211-41-00	\$0.00
595-211-42-00	\$0.00
595-211-43-00	\$0.00
595-211-44-00	\$0.00
595-211-45-00	\$0.00
595-212-01-00	\$0.00
595-212-02-00	\$0.00
595-212-03-00	\$0.00
595-212-04-00	\$0.00
595-212-05-00	\$0.00
595-212-06-00	\$0.00
595-212-07-00	\$0.00
595-212-08-00	\$0.00
595-212-09-00	\$0.00
595-212-10-00	\$0.00
595-212-11-00	\$0.00
595-212-12-00	\$0.00
595-212-13-00	\$0.00
595-212-14-00	\$0.00
595-212-15-00	\$0.00
595-212-16-00	\$0.00
595-212-17-00	\$0.00
595-212-18-00	\$0.00
595-212-19-00	\$0.00
595-212-20-00	\$0.00
595-212-21-00	\$0.00
595-212-22-00	\$0.00
595-212-23-00	\$0.00
595-213-01-00	\$0.00
595-213-02-00	\$0.00
595-213-03-00	\$0.00
595-213-04-00	\$0.00
595-213-05-00	\$0.00
595-213-06-00	\$0.00
595-213-07-00	\$0.00
595-213-08-00	\$0.00
595-213-09-00	\$0.00
595-213-10-00	\$0.00
595-213-11-00	\$0.00

Chula Vista Elementary School District  
 Community Facilities District No. 1  
 Fiscal Year 2025/2026 Special Tax Roll

Assessor's Parcel Number	Annual Special Tax
595-213-12-00	\$0.00
595-213-13-00	\$0.00
595-213-14-00	\$0.00
595-213-15-00	\$0.00
595-213-16-00	\$0.00
595-213-17-00	\$0.00
595-213-18-00	\$0.00
595-213-19-00	\$0.00
595-213-20-00	\$0.00
595-213-21-00	\$0.00
595-213-22-00	\$0.00
595-213-23-00	\$0.00
595-213-24-00	\$0.00
595-213-25-00	\$0.00
595-214-01-00	\$0.00
595-214-02-00	\$0.00
595-214-03-00	\$0.00
595-214-04-00	\$0.00
595-214-05-00	\$0.00
595-214-06-00	\$0.00
595-214-07-00	\$0.00
595-214-08-00	\$0.00
595-214-09-00	\$0.00
595-214-10-00	\$0.00
595-214-11-00	\$0.00
595-214-12-00	\$0.00
595-214-13-00	\$0.00
595-214-14-00	\$0.00
595-214-15-00	\$0.00
595-214-16-00	\$0.00
595-214-17-00	\$0.00
595-214-18-00	\$0.00
595-214-19-00	\$0.00
595-214-20-00	\$0.00
595-214-21-00	\$0.00
595-214-22-00	\$0.00
595-214-23-00	\$0.00
595-214-24-00	\$0.00
595-214-25-00	\$0.00
595-214-26-00	\$0.00
595-214-27-00	\$0.00

Chula Vista Elementary School District  
 Community Facilities District No. 1  
 Fiscal Year 2025/2026 Special Tax Roll

Assessor's Parcel Number	Annual Special Tax
595-214-28-00	\$0.00
595-214-29-00	\$0.00
595-214-30-00	\$0.00
595-214-31-00	\$0.00
595-214-32-00	\$0.00
595-214-33-00	\$0.00
595-214-34-00	\$0.00
595-214-35-00	\$0.00
595-214-36-00	\$0.00
595-214-37-00	\$0.00
595-214-38-00	\$0.00
595-214-39-00	\$0.00
595-214-40-00	\$0.00
595-214-41-00	\$0.00
595-214-42-00	\$0.00
595-214-43-00	\$0.00
595-214-44-00	\$0.00
595-214-45-00	\$0.00
595-214-46-00	\$0.00
595-214-47-00	\$0.00
595-214-48-00	\$0.00
595-214-49-00	\$0.00
595-214-50-00	\$0.00
595-214-51-00	\$0.00
595-215-01-00	\$0.00
595-215-02-00	\$0.00
595-215-03-00	\$0.00
595-215-04-00	\$0.00
595-215-05-00	\$0.00
595-215-06-00	\$0.00
595-215-07-00	\$0.00
595-215-08-00	\$0.00
595-215-09-00	\$0.00
595-215-10-00	\$0.00
595-215-11-00	\$0.00
595-215-12-00	\$0.00
595-215-13-00	\$0.00
595-215-14-00	\$0.00
595-215-15-00	\$0.00
595-215-16-00	\$0.00
595-215-17-00	\$0.00

Chula Vista Elementary School District  
Community Facilities District No. 1  
Fiscal Year 2025/2026 Special Tax Roll

Assessor's Parcel Number	Annual Special Tax
595-215-18-00	\$0.00
595-215-19-00	\$0.00
595-215-20-00	\$0.00
595-215-21-00	\$0.00
595-215-22-00	\$0.00
595-215-23-00	\$0.00
595-215-24-00	\$0.00
595-215-25-00	\$0.00
595-215-26-00	\$0.00
595-215-27-00	\$0.00
595-215-28-00	\$0.00
595-215-29-00	\$0.00
595-215-30-00	\$0.00
595-215-31-00	\$0.00
595-215-32-00	\$0.00
595-215-33-00	\$0.00
595-215-34-00	\$0.00
595-215-35-00	\$0.00
595-215-36-00	\$0.00
595-215-37-00	\$0.00
595-215-38-00	\$0.00
595-215-39-00	\$0.00
595-215-40-00	\$0.00
595-215-41-00	\$0.00
595-215-42-00	\$0.00
595-216-01-00	\$0.00
595-216-02-00	\$0.00
595-216-03-00	\$0.00
595-216-04-00	\$0.00
595-216-05-00	\$0.00
595-216-06-00	\$0.00
595-216-07-00	\$0.00
595-216-08-00	\$0.00
595-216-09-00	\$0.00
595-216-10-00	\$0.00
595-216-11-00	\$0.00
595-216-12-00	\$0.00
595-216-13-00	\$0.00
595-216-14-00	\$0.00
595-216-15-00	\$0.00
595-216-16-00	\$0.00

Chula Vista Elementary School District  
Community Facilities District No. 1  
Fiscal Year 2025/2026 Special Tax Roll

Assessor's Parcel Number	Annual Special Tax
595-216-17-00	\$0.00
595-216-18-00	\$0.00
595-216-19-00	\$0.00
595-216-20-00	\$0.00
595-216-21-00	\$0.00
595-216-22-00	\$0.00
595-216-23-00	\$0.00
595-216-24-00	\$0.00
595-216-25-00	\$0.00
595-216-26-00	\$0.00
595-216-27-00	\$0.00
595-216-28-00	\$0.00
595-216-29-00	\$0.00
595-216-30-00	\$0.00
595-216-31-00	\$0.00
595-216-32-00	\$0.00
595-216-33-00	\$0.00
595-216-34-00	\$0.00
595-216-35-00	\$0.00
595-216-36-00	\$0.00
595-216-37-00	\$0.00
595-216-38-00	\$0.00
595-216-39-00	\$0.00
595-216-40-00	\$0.00
595-216-41-00	\$0.00
595-216-42-00	\$0.00
595-216-43-00	\$0.00
595-221-01-00	\$0.00
595-221-02-01	\$0.00
595-221-02-02	\$0.00
595-221-02-03	\$0.00
595-221-02-04	\$0.00
595-221-02-05	\$0.00
595-221-02-06	\$0.00
595-221-03-00	\$0.00
595-221-04-00	\$0.00
595-221-05-07	\$0.00
595-221-05-08	\$0.00
595-221-05-09	\$0.00
595-221-05-10	\$0.00
595-221-05-11	\$0.00

Chula Vista Elementary School District  
 Community Facilities District No. 1  
 Fiscal Year 2025/2026 Special Tax Roll

Assessor's Parcel Number	Annual Special Tax
595-221-05-12	\$0.00
595-221-06-13	\$0.00
595-221-06-14	\$0.00
595-221-06-15	\$0.00
595-221-06-16	\$0.00
595-221-06-17	\$0.00
595-221-06-18	\$0.00
595-221-06-19	\$0.00
595-221-06-20	\$0.00
595-221-06-21	\$0.00
595-221-06-22	\$0.00
595-221-06-23	\$0.00
595-221-06-24	\$0.00
595-221-06-25	\$0.00
595-221-06-26	\$0.00
595-221-07-27	\$0.00
595-221-07-28	\$0.00
595-221-07-29	\$0.00
595-221-07-30	\$0.00
595-221-07-31	\$0.00
595-221-07-32	\$0.00
595-221-07-33	\$0.00
595-221-07-34	\$0.00
595-221-07-35	\$0.00
595-221-07-36	\$0.00
595-221-07-37	\$0.00
595-221-07-38	\$0.00
595-221-08-39	\$0.00
595-221-08-40	\$0.00
595-221-08-41	\$0.00
595-221-08-42	\$0.00
595-221-08-43	\$0.00
595-221-08-44	\$0.00
595-221-08-45	\$0.00
595-221-08-46	\$0.00
595-221-09-47	\$0.00
595-221-09-48	\$0.00
595-221-09-49	\$0.00
595-221-09-50	\$0.00
595-221-09-51	\$0.00
595-221-09-52	\$0.00

Chula Vista Elementary School District  
Community Facilities District No. 1  
Fiscal Year 2025/2026 Special Tax Roll

Assessor's Parcel Number	Annual Special Tax
595-221-09-53	\$0.00
595-221-09-54	\$0.00
595-221-09-55	\$0.00
595-221-09-56	\$0.00
595-221-10-57	\$0.00
595-221-10-58	\$0.00
595-221-10-59	\$0.00
595-221-10-60	\$0.00
595-221-10-61	\$0.00
595-221-10-62	\$0.00
595-221-10-63	\$0.00
595-221-10-64	\$0.00
595-221-10-65	\$0.00
595-221-10-66	\$0.00
595-221-11-00	\$0.00
595-221-12-67	\$0.00
595-221-12-68	\$0.00
595-221-12-69	\$0.00
595-221-12-70	\$0.00
595-221-12-71	\$0.00
595-221-12-72	\$0.00
595-221-12-73	\$0.00
595-221-12-74	\$0.00
595-221-12-75	\$0.00
595-221-12-76	\$0.00
595-221-12-77	\$0.00
595-221-12-78	\$0.00
595-221-13-79	\$0.00
595-221-13-80	\$0.00
595-221-13-81	\$0.00
595-221-13-82	\$0.00
595-221-13-83	\$0.00
595-221-13-84	\$0.00
595-221-13-85	\$0.00
595-221-13-86	\$0.00
595-221-13-87	\$0.00
595-221-13-88	\$0.00
595-221-13-89	\$0.00
595-221-13-90	\$0.00
595-221-13-91	\$0.00
595-221-13-92	\$0.00

Chula Vista Elementary School District  
 Community Facilities District No. 1  
 Fiscal Year 2025/2026 Special Tax Roll

Assessor's Parcel Number	Annual Special Tax
595-221-14-01	\$0.00
595-221-14-02	\$0.00
595-221-14-03	\$0.00
595-221-14-04	\$0.00
595-221-14-05	\$0.00
595-221-14-06	\$0.00
595-221-14-07	\$0.00
595-221-14-08	\$0.00
595-221-14-09	\$0.00
595-221-14-10	\$0.00
595-221-14-11	\$0.00
595-221-14-12	\$0.00
595-221-15-01	\$0.00
595-221-15-02	\$0.00
595-221-15-03	\$0.00
595-221-15-04	\$0.00
595-221-15-05	\$0.00
595-221-15-06	\$0.00
595-221-15-07	\$0.00
595-221-15-08	\$0.00
595-221-15-09	\$0.00
595-221-15-10	\$0.00
595-221-15-11	\$0.00
595-221-15-12	\$0.00
595-221-15-13	\$0.00
595-221-15-14	\$0.00
595-221-16-01	\$0.00
595-221-16-02	\$0.00
595-221-16-03	\$0.00
595-221-16-04	\$0.00
595-221-16-05	\$0.00
595-221-16-06	\$0.00
595-221-16-07	\$0.00
595-221-16-08	\$0.00
595-221-17-01	\$0.00
595-221-17-02	\$0.00
595-221-17-03	\$0.00
595-221-17-04	\$0.00
595-221-18-01	\$0.00
595-221-18-02	\$0.00
595-221-18-03	\$0.00

Chula Vista Elementary School District  
Community Facilities District No. 1  
Fiscal Year 2025/2026 Special Tax Roll

Assessor's Parcel Number	Annual Special Tax
595-221-18-04	\$0.00
595-221-18-05	\$0.00
595-221-18-06	\$0.00
595-221-18-07	\$0.00
595-221-18-08	\$0.00
595-221-19-01	\$0.00
595-221-19-02	\$0.00
595-221-19-03	\$0.00
595-221-19-04	\$0.00
595-221-19-05	\$0.00
595-221-19-06	\$0.00
595-221-19-07	\$0.00
595-221-19-08	\$0.00
595-221-19-09	\$0.00
595-221-19-10	\$0.00
595-221-19-11	\$0.00
595-221-19-12	\$0.00
595-221-20-01	\$0.00
595-221-20-02	\$0.00
595-221-20-03	\$0.00
595-221-20-04	\$0.00
595-221-20-05	\$0.00
595-221-20-06	\$0.00
595-221-20-07	\$0.00
595-221-20-08	\$0.00
595-221-20-09	\$0.00
595-221-20-10	\$0.00
595-221-20-11	\$0.00
595-221-20-12	\$0.00
595-221-20-13	\$0.00
595-221-20-14	\$0.00
595-221-21-01	\$0.00
595-221-21-02	\$0.00
595-221-21-03	\$0.00
595-221-21-04	\$0.00
595-221-21-05	\$0.00
595-221-21-06	\$0.00
595-221-21-07	\$0.00
595-221-21-08	\$0.00
595-221-21-09	\$0.00
595-221-21-10	\$0.00

Chula Vista Elementary School District  
 Community Facilities District No. 1  
 Fiscal Year 2025/2026 Special Tax Roll

Assessor's Parcel Number	Annual Special Tax
595-221-21-11	\$0.00
595-221-21-12	\$0.00
595-221-21-13	\$0.00
595-221-21-14	\$0.00
595-221-21-15	\$0.00
595-221-21-16	\$0.00
595-221-22-01	\$0.00
595-221-22-02	\$0.00
595-221-22-03	\$0.00
595-221-22-04	\$0.00
595-221-22-05	\$0.00
595-221-22-06	\$0.00
595-221-22-07	\$0.00
595-221-22-08	\$0.00
595-221-22-09	\$0.00
595-221-22-10	\$0.00
595-221-22-11	\$0.00
595-221-22-12	\$0.00
595-221-22-13	\$0.00
595-221-22-14	\$0.00
595-221-22-15	\$0.00
595-221-22-16	\$0.00
595-221-23-01	\$0.00
595-221-23-02	\$0.00
595-221-23-03	\$0.00
595-221-23-04	\$0.00
595-221-23-05	\$0.00
595-221-23-06	\$0.00
595-221-23-07	\$0.00
595-221-23-08	\$0.00
595-221-23-09	\$0.00
595-221-23-10	\$0.00
595-221-23-11	\$0.00
595-221-23-12	\$0.00
595-221-23-13	\$0.00
595-221-23-14	\$0.00
595-221-23-15	\$0.00
595-221-23-16	\$0.00
595-221-24-01	\$0.00
595-221-24-02	\$0.00
595-221-24-03	\$0.00

Chula Vista Elementary School District  
 Community Facilities District No. 1  
 Fiscal Year 2025/2026 Special Tax Roll

Assessor's Parcel Number	Annual Special Tax
595-221-24-04	\$0.00
595-221-24-05	\$0.00
595-221-24-06	\$0.00
595-221-24-07	\$0.00
595-221-24-08	\$0.00
595-221-24-09	\$0.00
595-221-24-10	\$0.00
595-221-24-11	\$0.00
595-221-24-12	\$0.00
595-221-25-01	\$0.00
595-221-25-02	\$0.00
595-221-25-03	\$0.00
595-221-25-04	\$0.00
595-221-25-05	\$0.00
595-221-25-06	\$0.00
595-221-25-07	\$0.00
595-221-25-08	\$0.00
595-222-01-24	\$0.00
595-222-01-25	\$0.00
595-222-01-26	\$0.00
595-222-01-27	\$0.00
595-222-01-28	\$0.00
595-222-01-29	\$0.00
595-222-01-30	\$0.00
595-222-01-31	\$0.00
595-222-01-32	\$0.00
595-222-01-33	\$0.00
595-222-01-34	\$0.00
595-222-01-35	\$0.00
595-222-01-36	\$0.00
595-222-01-37	\$0.00
595-222-01-38	\$0.00
595-222-01-39	\$0.00
595-222-01-40	\$0.00
595-222-01-41	\$0.00
595-222-01-42	\$0.00
595-222-01-43	\$0.00
595-222-01-44	\$0.00
595-222-01-45	\$0.00
595-222-01-46	\$0.00
595-222-01-47	\$0.00

Chula Vista Elementary School District  
Community Facilities District No. 1  
Fiscal Year 2025/2026 Special Tax Roll

Assessor's Parcel Number	Annual Special Tax
595-222-01-48	\$0.00
595-222-01-49	\$0.00
595-222-01-50	\$0.00
595-222-01-51	\$0.00
595-222-01-52	\$0.00
595-222-01-53	\$0.00
595-222-01-54	\$0.00
595-222-02-00	\$0.00
595-222-03-55	\$0.00
595-222-03-56	\$0.00
595-222-03-57	\$0.00
595-222-03-58	\$0.00
595-222-03-59	\$0.00
595-222-03-60	\$0.00
595-222-03-61	\$0.00
595-222-03-62	\$0.00
595-222-03-63	\$0.00
595-222-03-64	\$0.00
595-222-03-65	\$0.00
595-222-03-66	\$0.00
595-222-03-67	\$0.00
595-222-03-68	\$0.00
595-222-03-69	\$0.00
595-222-03-70	\$0.00
595-222-03-71	\$0.00
595-222-03-72	\$0.00
595-222-03-73	\$0.00
595-222-03-74	\$0.00
595-222-03-75	\$0.00
595-222-03-76	\$0.00
595-222-03-77	\$0.00
595-222-03-78	\$0.00
595-222-03-79	\$0.00
595-222-03-80	\$0.00
595-222-03-81	\$0.00
595-222-03-82	\$0.00
595-222-03-83	\$0.00
595-222-03-84	\$0.00
595-222-03-85	\$0.00
595-222-03-86	\$0.00
595-222-03-87	\$0.00

Chula Vista Elementary School District  
 Community Facilities District No. 1  
 Fiscal Year 2025/2026 Special Tax Roll

Assessor's Parcel Number	Annual Special Tax
595-222-03-88	\$0.00
595-222-04-01	\$0.00
595-222-04-02	\$0.00
595-222-04-03	\$0.00
595-222-04-04	\$0.00
595-222-04-05	\$0.00
595-222-04-06	\$0.00
595-222-04-07	\$0.00
595-222-04-08	\$0.00
595-222-04-09	\$0.00
595-222-04-10	\$0.00
595-222-04-11	\$0.00
595-222-04-12	\$0.00
595-222-04-13	\$0.00
595-222-04-14	\$0.00
595-222-04-15	\$0.00
595-222-04-16	\$0.00
595-222-04-17	\$0.00
595-222-04-18	\$0.00
595-222-04-19	\$0.00
595-222-04-20	\$0.00
595-222-04-21	\$0.00
595-222-04-22	\$0.00
595-222-04-23	\$0.00
595-222-04-24	\$0.00
595-222-05-01	\$0.00
595-222-05-02	\$0.00
595-222-05-03	\$0.00
595-222-05-04	\$0.00
595-222-05-05	\$0.00
595-222-05-06	\$0.00
595-222-05-07	\$0.00
595-222-05-08	\$0.00
595-222-05-09	\$0.00
595-222-05-10	\$0.00
595-222-05-11	\$0.00
595-222-05-12	\$0.00
595-222-05-13	\$0.00
595-222-05-14	\$0.00
595-222-05-15	\$0.00
595-222-05-16	\$0.00

Chula Vista Elementary School District  
 Community Facilities District No. 1  
 Fiscal Year 2025/2026 Special Tax Roll

Assessor's Parcel Number	Annual Special Tax
595-222-05-17	\$0.00
595-222-05-18	\$0.00
595-222-05-19	\$0.00
595-222-05-20	\$0.00
595-222-05-21	\$0.00
595-222-05-22	\$0.00
595-222-05-23	\$0.00
595-222-06-00	\$0.00
595-222-07-00	\$0.00
595-222-13-01	\$0.00
595-222-13-02	\$0.00
595-222-13-03	\$0.00
595-222-13-04	\$0.00
595-222-13-05	\$0.00
595-222-13-06	\$0.00
595-222-13-07	\$0.00
595-222-13-08	\$0.00
595-222-13-09	\$0.00
595-222-13-10	\$0.00
595-222-13-11	\$0.00
595-222-13-12	\$0.00
595-222-13-13	\$0.00
595-222-13-14	\$0.00
595-222-13-15	\$0.00
595-222-13-16	\$0.00
595-222-13-17	\$0.00
595-222-13-18	\$0.00
595-222-15-39	\$0.00
595-222-15-40	\$0.00
595-222-15-41	\$0.00
595-222-15-42	\$0.00
595-222-15-43	\$0.00
595-222-15-44	\$0.00
595-222-15-45	\$0.00
595-222-15-46	\$0.00
595-222-15-47	\$0.00
595-222-15-48	\$0.00
595-222-15-49	\$0.00
595-222-15-50	\$0.00
595-222-15-51	\$0.00
595-222-15-52	\$0.00

Chula Vista Elementary School District  
Community Facilities District No. 1  
Fiscal Year 2025/2026 Special Tax Roll

Assessor's Parcel Number	Annual Special Tax
595-222-15-53	\$0.00
595-222-15-54	\$0.00
595-222-15-55	\$0.00
595-222-15-56	\$0.00
595-222-15-57	\$0.00
595-222-15-58	\$0.00
595-222-15-59	\$0.00
595-222-15-60	\$0.00
595-222-15-61	\$0.00
595-222-15-62	\$0.00
595-222-15-63	\$0.00
595-222-15-64	\$0.00
595-222-15-65	\$0.00
595-222-15-66	\$0.00
595-222-15-67	\$0.00
595-222-15-68	\$0.00
595-222-15-69	\$0.00
595-222-15-70	\$0.00
595-222-15-71	\$0.00
595-222-15-72	\$0.00
595-222-15-73	\$0.00
595-222-15-74	\$0.00
595-222-15-75	\$0.00
595-222-15-76	\$0.00
595-222-15-77	\$0.00
595-222-15-78	\$0.00
595-222-15-79	\$0.00
595-222-15-80	\$0.00
595-222-15-81	\$0.00
595-222-15-82	\$0.00
595-222-16-01	\$0.00
595-222-16-02	\$0.00
595-222-16-03	\$0.00
595-222-16-04	\$0.00
595-222-16-05	\$0.00
595-222-16-06	\$0.00
595-222-16-07	\$0.00
595-222-16-08	\$0.00
595-222-16-09	\$0.00
595-222-16-10	\$0.00
595-222-16-11	\$0.00

Chula Vista Elementary School District  
Community Facilities District No. 1  
Fiscal Year 2025/2026 Special Tax Roll

Assessor's Parcel Number	Annual Special Tax
595-222-16-12	\$0.00
595-222-16-13	\$0.00
595-222-16-14	\$0.00
595-222-16-15	\$0.00
595-222-16-16	\$0.00
595-222-16-17	\$0.00
595-222-16-18	\$0.00
595-222-16-19	\$0.00
595-222-16-20	\$0.00
595-222-16-21	\$0.00
595-222-16-22	\$0.00
595-222-16-23	\$0.00
595-222-16-24	\$0.00
595-222-16-25	\$0.00
595-222-16-26	\$0.00
595-222-16-27	\$0.00
595-222-16-28	\$0.00
595-222-16-29	\$0.00
595-222-16-30	\$0.00
595-222-16-31	\$0.00
595-222-16-32	\$0.00
595-222-17-01	\$0.00
595-222-17-02	\$0.00
595-222-17-03	\$0.00
595-222-17-04	\$0.00
595-222-17-05	\$0.00
595-222-17-06	\$0.00
595-222-17-07	\$0.00
595-222-17-08	\$0.00
595-222-17-09	\$0.00
595-222-17-10	\$0.00
595-222-17-11	\$0.00
595-222-17-12	\$0.00
595-222-17-13	\$0.00
595-222-17-14	\$0.00
595-222-17-15	\$0.00
595-222-17-16	\$0.00
595-222-17-17	\$0.00
595-222-17-18	\$0.00
595-222-17-19	\$0.00
595-222-17-20	\$0.00

Chula Vista Elementary School District  
Community Facilities District No. 1  
Fiscal Year 2025/2026 Special Tax Roll

Assessor's Parcel Number	Annual Special Tax
595-222-17-21	\$0.00
595-222-17-22	\$0.00
595-222-17-23	\$0.00
595-222-17-24	\$0.00
595-222-17-25	\$0.00
595-222-17-26	\$0.00
595-222-17-27	\$0.00
595-222-17-28	\$0.00
595-222-17-29	\$0.00
595-222-17-30	\$0.00
595-222-17-31	\$0.00
595-222-17-32	\$0.00
595-222-17-33	\$0.00
595-222-17-34	\$0.00
595-222-17-35	\$0.00
595-222-17-36	\$0.00
595-222-17-37	\$0.00
595-222-17-38	\$0.00
595-222-17-39	\$0.00
595-222-17-40	\$0.00
595-222-18-00	\$0.00
595-222-19-01	\$0.00
595-222-19-02	\$0.00
595-222-19-03	\$0.00
595-222-19-04	\$0.00
595-222-19-05	\$0.00
595-222-19-06	\$0.00
595-222-19-07	\$0.00
595-222-19-08	\$0.00
595-222-19-09	\$0.00
595-222-19-10	\$0.00
595-222-19-11	\$0.00
595-222-19-12	\$0.00
595-222-19-13	\$0.00
595-222-19-14	\$0.00
595-222-19-15	\$0.00
595-222-19-16	\$0.00
595-222-19-17	\$0.00
595-222-19-18	\$0.00
595-222-19-19	\$0.00
595-222-19-20	\$0.00

Chula Vista Elementary School District  
 Community Facilities District No. 1  
 Fiscal Year 2025/2026 Special Tax Roll

Assessor's Parcel Number	Annual Special Tax
595-222-19-21	\$0.00
595-222-19-22	\$0.00
595-222-19-23	\$0.00
595-222-19-24	\$0.00
595-222-19-25	\$0.00
595-222-19-26	\$0.00
595-222-19-27	\$0.00
595-222-19-28	\$0.00
595-222-19-29	\$0.00
595-222-19-30	\$0.00
595-222-19-31	\$0.00
595-222-19-32	\$0.00
595-222-19-33	\$0.00
595-222-19-34	\$0.00
595-222-19-35	\$0.00
595-222-19-36	\$0.00
595-222-19-37	\$0.00
595-222-19-38	\$0.00
595-222-21-01	\$0.00
595-222-21-02	\$0.00
595-222-21-03	\$0.00
595-222-21-04	\$0.00
595-222-21-05	\$0.00
595-222-21-06	\$0.00
595-222-21-07	\$0.00
595-222-21-08	\$0.00
595-222-21-09	\$0.00
595-222-21-10	\$0.00
595-222-21-11	\$0.00
595-222-21-12	\$0.00
595-222-21-13	\$0.00
595-222-21-14	\$0.00
595-222-21-15	\$0.00
595-222-21-16	\$0.00
595-222-21-17	\$0.00
595-222-21-18	\$0.00
595-222-21-19	\$0.00
595-222-21-20	\$0.00
595-222-21-21	\$0.00
595-222-21-22	\$0.00
595-222-21-23	\$0.00

Chula Vista Elementary School District  
Community Facilities District No. 1  
Fiscal Year 2025/2026 Special Tax Roll

Assessor's Parcel Number	Annual Special Tax
595-222-21-24	\$0.00
595-222-21-25	\$0.00
595-222-21-26	\$0.00
595-222-21-27	\$0.00
595-222-21-28	\$0.00
595-222-21-29	\$0.00
595-222-21-30	\$0.00
595-222-21-31	\$0.00
595-222-21-32	\$0.00
595-222-21-33	\$0.00
595-222-21-34	\$0.00
595-222-21-35	\$0.00
595-222-21-36	\$0.00
595-222-21-37	\$0.00
595-222-21-38	\$0.00
595-222-21-39	\$0.00
595-222-21-40	\$0.00
595-222-21-41	\$0.00
595-222-21-42	\$0.00
595-222-21-43	\$0.00
595-222-21-44	\$0.00
595-222-22-01	\$0.00
595-222-22-02	\$0.00
595-222-22-03	\$0.00
595-222-22-04	\$0.00
595-222-22-05	\$0.00
595-222-22-06	\$0.00
595-222-22-07	\$0.00
595-222-22-08	\$0.00
595-222-22-09	\$0.00
595-222-22-10	\$0.00
595-222-22-11	\$0.00
595-222-22-12	\$0.00
595-222-22-13	\$0.00
595-222-22-14	\$0.00
595-222-22-15	\$0.00
595-222-22-16	\$0.00
595-222-22-17	\$0.00
595-222-22-18	\$0.00
595-222-22-19	\$0.00
595-222-22-20	\$0.00

Chula Vista Elementary School District  
 Community Facilities District No. 1  
 Fiscal Year 2025/2026 Special Tax Roll

Assessor's Parcel Number	Annual Special Tax
595-222-22-21	\$0.00
595-222-22-22	\$0.00
595-222-22-23	\$0.00
595-222-22-24	\$0.00
595-222-22-25	\$0.00
595-222-22-26	\$0.00
595-222-22-27	\$0.00
595-222-22-28	\$0.00
595-222-22-29	\$0.00
595-222-22-30	\$0.00
595-222-22-31	\$0.00
595-222-22-32	\$0.00
595-222-22-33	\$0.00
595-222-22-34	\$0.00
595-222-22-35	\$0.00
595-222-22-36	\$0.00
595-222-22-37	\$0.00
595-222-22-38	\$0.00
595-222-22-39	\$0.00
595-222-22-40	\$0.00
595-222-23-01	\$0.00
595-222-23-02	\$0.00
595-222-23-03	\$0.00
595-222-23-04	\$0.00
595-222-23-05	\$0.00
595-222-23-06	\$0.00
595-222-23-07	\$0.00
595-222-23-08	\$0.00
595-222-23-09	\$0.00
595-222-23-10	\$0.00
595-222-23-11	\$0.00
595-222-23-12	\$0.00
595-222-23-13	\$0.00
595-222-23-14	\$0.00
595-222-23-15	\$0.00
595-222-23-16	\$0.00
595-222-23-17	\$0.00
595-222-23-18	\$0.00
595-222-23-19	\$0.00
595-222-23-20	\$0.00
595-222-23-21	\$0.00

Chula Vista Elementary School District  
 Community Facilities District No. 1  
 Fiscal Year 2025/2026 Special Tax Roll

Assessor's Parcel Number	Annual Special Tax
595-222-23-22	\$0.00
595-222-23-23	\$0.00
595-222-23-24	\$0.00
595-222-23-25	\$0.00
595-222-23-26	\$0.00
595-222-23-27	\$0.00
595-222-23-28	\$0.00
595-222-23-29	\$0.00
595-222-23-30	\$0.00
595-222-23-31	\$0.00
595-222-23-32	\$0.00
595-222-23-33	\$0.00
595-222-23-34	\$0.00
595-222-23-35	\$0.00
595-222-23-36	\$0.00
595-222-23-37	\$0.00
595-222-23-38	\$0.00
595-222-23-39	\$0.00
595-222-23-40	\$0.00
595-222-23-41	\$0.00
595-222-23-42	\$0.00
595-222-23-43	\$0.00
595-222-23-44	\$0.00
595-222-24-00	\$0.00
595-222-25-01	\$0.00
595-222-25-02	\$0.00
595-222-25-03	\$0.00
595-222-25-04	\$0.00
595-222-25-05	\$0.00
595-222-25-06	\$0.00
595-222-25-07	\$0.00
595-222-25-08	\$0.00
595-222-25-09	\$0.00
595-222-25-10	\$0.00
595-222-25-11	\$0.00
595-222-25-12	\$0.00
595-222-25-13	\$0.00
595-222-25-14	\$0.00
595-222-25-15	\$0.00
595-222-25-16	\$0.00
595-222-25-17	\$0.00

Chula Vista Elementary School District  
 Community Facilities District No. 1  
 Fiscal Year 2025/2026 Special Tax Roll

Assessor's Parcel Number	Annual Special Tax
595-222-25-18	\$0.00
595-222-25-19	\$0.00
595-222-25-20	\$0.00
595-222-25-21	\$0.00
595-222-25-22	\$0.00
595-222-25-23	\$0.00
595-222-25-24	\$0.00
595-222-25-25	\$0.00
595-222-25-26	\$0.00
595-222-25-27	\$0.00
595-222-25-28	\$0.00
595-222-25-29	\$0.00
595-222-25-30	\$0.00
595-222-25-31	\$0.00
595-222-25-32	\$0.00
595-222-25-33	\$0.00
595-222-25-34	\$0.00
595-222-25-35	\$0.00
595-222-25-36	\$0.00
595-222-25-37	\$0.00
595-222-25-38	\$0.00
595-222-25-39	\$0.00
595-222-25-40	\$0.00
595-222-25-41	\$0.00
595-222-25-42	\$0.00
595-222-25-43	\$0.00
595-222-25-44	\$0.00
595-222-25-45	\$0.00
595-222-25-46	\$0.00
595-222-25-47	\$0.00
595-222-25-48	\$0.00
595-222-25-49	\$0.00
595-222-25-50	\$0.00
595-222-25-51	\$0.00
595-222-25-52	\$0.00
595-222-25-53	\$0.00
595-222-25-54	\$0.00
595-222-25-55	\$0.00
595-222-25-56	\$0.00
595-222-26-01	\$0.00
595-222-26-02	\$0.00

Chula Vista Elementary School District  
 Community Facilities District No. 1  
 Fiscal Year 2025/2026 Special Tax Roll

Assessor's Parcel Number	Annual Special Tax
595-222-26-03	\$0.00
595-222-26-04	\$0.00
595-222-26-05	\$0.00
595-222-26-06	\$0.00
595-222-26-07	\$0.00
595-222-26-08	\$0.00
595-222-26-09	\$0.00
595-222-26-10	\$0.00
595-222-26-11	\$0.00
595-222-26-12	\$0.00
595-222-26-13	\$0.00
595-222-26-14	\$0.00
595-222-26-15	\$0.00
595-222-26-16	\$0.00
595-222-26-17	\$0.00
595-222-26-18	\$0.00
595-222-26-19	\$0.00
595-222-26-20	\$0.00
595-222-26-21	\$0.00
595-222-26-22	\$0.00
595-222-26-23	\$0.00
595-222-26-24	\$0.00
595-222-26-25	\$0.00
595-222-26-26	\$0.00
595-222-26-27	\$0.00
595-222-26-28	\$0.00
595-222-26-29	\$0.00
595-222-26-30	\$0.00
595-222-26-31	\$0.00
595-222-26-32	\$0.00
595-222-26-33	\$0.00
595-222-26-34	\$0.00
595-222-26-35	\$0.00
595-222-26-36	\$0.00
595-222-26-37	\$0.00
595-222-26-38	\$0.00
595-222-26-39	\$0.00
595-222-26-40	\$0.00
595-222-26-41	\$0.00
595-222-26-42	\$0.00
595-222-26-43	\$0.00

Chula Vista Elementary School District  
Community Facilities District No. 1  
Fiscal Year 2025/2026 Special Tax Roll

Assessor's Parcel Number	Annual Special Tax
595-222-26-44	\$0.00
595-222-26-45	\$0.00
595-222-26-46	\$0.00
595-222-26-47	\$0.00
595-222-26-48	\$0.00
595-222-26-49	\$0.00
595-222-26-50	\$0.00
595-222-26-51	\$0.00
595-222-26-52	\$0.00
595-222-26-53	\$0.00
595-222-26-54	\$0.00
595-222-26-55	\$0.00
595-222-26-56	\$0.00
595-222-26-57	\$0.00
595-222-26-58	\$0.00
595-222-26-59	\$0.00
595-222-26-60	\$0.00
595-222-26-61	\$0.00
595-222-26-62	\$0.00
595-222-26-63	\$0.00
595-222-26-64	\$0.00
595-222-26-65	\$0.00
595-222-26-66	\$0.00
595-223-01-00	\$0.00
595-223-02-00	\$0.00
595-231-01-00	\$0.00
595-231-02-00	\$10,212.78
595-231-07-00	\$0.00
595-231-08-00	\$3,086.72
595-231-09-00	\$16,453.28
595-231-12-00	\$0.00
595-231-13-00	\$0.00
595-231-21-00	\$0.00
595-231-22-00	\$0.00
595-231-23-00	\$0.00
595-231-24-00	\$0.00
595-231-29-00	\$0.00
595-231-30-00	\$0.00
595-231-31-00	\$4,264.48
595-231-32-00	\$0.00
595-231-33-00	\$0.00

Chula Vista Elementary School District  
Community Facilities District No. 1  
Fiscal Year 2025/2026 Special Tax Roll

Assessor's Parcel Number	Annual Special Tax
595-231-34-00	\$0.00
595-231-35-00	\$0.00
595-231-36-00	\$5,227.46
595-231-37-00	\$8,322.56
595-231-39-00	\$1,102.34
595-231-40-00	\$764.04
595-231-41-00	\$719.14
595-231-42-00	\$399.66
595-231-43-00	\$600.52
595-231-44-00	\$560.00
595-231-45-00	\$929.48
595-231-46-00	\$793.94
595-231-47-00	\$550.66
595-231-48-00	\$572.28
595-231-49-00	\$541.42
595-231-50-00	\$636.36
595-232-03-00	\$0.00
595-232-04-00	\$0.00
595-232-05-00	\$1,861.22
595-232-06-00	\$0.00
595-232-11-00	\$0.00
595-232-17-00	\$0.00
595-232-20-00	\$0.00
595-232-25-00	\$0.00
595-232-28-00	\$2,367.98
595-232-30-00	\$3,507.36
595-232-31-00	\$3,506.88
595-232-34-00	\$15,146.02
595-232-37-01	\$9,593.28
595-232-37-02	\$4,434.84
595-232-37-03	\$10,313.04
595-232-37-04	\$4,557.78
595-232-37-05	\$5,030.08
595-232-38-00	\$43,233.36
595-232-39-00	\$0.00
595-241-01-00	\$0.00
595-241-02-00	\$0.00
595-241-03-00	\$0.00
595-241-04-00	\$0.00
595-241-05-00	\$0.00
595-241-06-00	\$0.00

Chula Vista Elementary School District  
 Community Facilities District No. 1  
 Fiscal Year 2025/2026 Special Tax Roll

Assessor's Parcel Number	Annual Special Tax
595-241-07-00	\$0.00
595-241-08-00	\$0.00
595-241-09-00	\$0.00
595-241-10-00	\$0.00
595-241-11-00	\$0.00
595-241-12-00	\$0.00
595-241-13-00	\$0.00
595-241-14-00	\$0.00
595-241-15-00	\$0.00
595-241-16-00	\$0.00
595-241-17-00	\$0.00
595-241-18-00	\$0.00
595-241-19-00	\$0.00
595-241-20-00	\$0.00
595-241-21-00	\$0.00
595-241-22-00	\$0.00
595-241-23-00	\$0.00
595-241-24-00	\$0.00
595-241-25-00	\$0.00
595-241-26-00	\$0.00
595-241-27-00	\$0.00
595-241-28-00	\$0.00
595-241-29-00	\$0.00
595-241-30-00	\$0.00
595-241-31-00	\$0.00
595-241-32-00	\$0.00
595-241-33-00	\$0.00
595-241-34-00	\$0.00
595-241-35-00	\$0.00
595-241-36-00	\$0.00
595-241-37-00	\$0.00
595-241-38-00	\$0.00
595-241-39-00	\$0.00
595-241-40-00	\$0.00
595-241-41-00	\$0.00
595-241-42-00	\$0.00
595-241-43-00	\$0.00
595-241-44-00	\$0.00
595-241-45-00	\$0.00
595-241-46-00	\$0.00
595-241-47-00	\$0.00

Chula Vista Elementary School District  
Community Facilities District No. 1  
Fiscal Year 2025/2026 Special Tax Roll

Assessor's Parcel Number	Annual Special Tax
595-241-48-00	\$0.00
595-241-49-00	\$0.00
595-241-50-00	\$0.00
595-241-51-00	\$0.00
595-242-01-00	\$0.00
595-242-02-00	\$0.00
595-242-03-00	\$0.00
595-242-04-00	\$0.00
595-242-05-00	\$0.00
595-242-06-00	\$0.00
595-242-07-00	\$0.00
595-242-08-00	\$0.00
595-242-09-00	\$0.00
595-242-10-00	\$0.00
595-242-11-00	\$0.00
595-242-12-00	\$0.00
595-242-13-00	\$0.00
595-242-14-00	\$0.00
595-242-15-00	\$0.00
595-242-16-00	\$0.00
595-242-17-00	\$0.00
595-242-18-00	\$0.00
595-242-19-00	\$0.00
595-242-20-00	\$0.00
595-242-21-00	\$0.00
595-242-22-00	\$0.00
595-242-23-00	\$0.00
595-242-24-00	\$0.00
595-242-25-00	\$0.00
595-242-26-00	\$0.00
595-242-27-00	\$0.00
595-242-28-00	\$0.00
595-242-29-00	\$0.00
595-242-30-00	\$0.00
595-242-31-00	\$0.00
595-242-32-00	\$0.00
595-242-33-00	\$0.00
595-242-34-00	\$0.00
595-242-35-00	\$0.00
595-242-36-00	\$0.00
595-242-37-00	\$0.00

Chula Vista Elementary School District  
 Community Facilities District No. 1  
 Fiscal Year 2025/2026 Special Tax Roll

Assessor's Parcel Number	Annual Special Tax
595-242-38-00	\$0.00
595-242-39-00	\$0.00
595-242-40-00	\$0.00
595-242-41-00	\$0.00
595-242-42-00	\$0.00
595-242-43-00	\$0.00
595-242-44-00	\$0.00
595-242-45-00	\$0.00
595-242-46-00	\$0.00
595-242-47-00	\$0.00
595-242-48-00	\$0.00
595-242-49-00	\$0.00
595-251-01-00	\$0.00
595-251-02-00	\$0.00
595-251-03-00	\$0.00
595-251-04-00	\$0.00
595-251-05-00	\$0.00
595-251-06-00	\$0.00
595-251-07-00	\$0.00
595-251-08-00	\$0.00
595-251-09-00	\$0.00
595-251-10-00	\$0.00
595-251-11-00	\$0.00
595-251-12-00	\$0.00
595-251-13-00	\$0.00
595-251-14-00	\$0.00
595-251-15-00	\$0.00
595-251-16-00	\$0.00
595-251-17-00	\$0.00
595-251-18-00	\$0.00
595-251-19-00	\$0.00
595-251-20-00	\$0.00
595-251-21-00	\$0.00
595-251-22-00	\$0.00
595-251-23-00	\$0.00
595-251-24-00	\$0.00
595-251-25-00	\$0.00
595-251-26-00	\$0.00
595-251-27-00	\$0.00
595-251-28-00	\$0.00
595-251-29-00	\$0.00

Chula Vista Elementary School District  
 Community Facilities District No. 1  
 Fiscal Year 2025/2026 Special Tax Roll

Assessor's Parcel Number	Annual Special Tax
595-251-30-00	\$0.00
595-251-31-00	\$0.00
595-251-32-00	\$0.00
595-251-33-00	\$0.00
595-251-34-00	\$0.00
595-251-35-00	\$0.00
595-251-36-00	\$0.00
595-252-01-00	\$0.00
595-252-02-00	\$0.00
595-252-03-00	\$0.00
595-252-04-00	\$0.00
595-252-05-00	\$0.00
595-252-06-00	\$0.00
595-252-07-00	\$0.00
595-252-08-00	\$0.00
595-252-09-00	\$0.00
595-252-10-00	\$0.00
595-252-11-00	\$0.00
595-252-12-00	\$0.00
595-252-13-00	\$0.00
595-252-14-00	\$0.00
595-252-15-00	\$0.00
595-252-16-00	\$0.00
595-252-18-00	\$0.00
595-252-19-00	\$0.00
595-252-20-00	\$0.00
595-252-21-00	\$0.00
595-252-22-00	\$0.00
595-252-23-00	\$0.00
595-252-24-00	\$0.00
595-252-25-00	\$0.00
595-252-26-00	\$0.00
595-252-27-00	\$0.00
595-252-28-00	\$0.00
595-252-29-00	\$0.00
595-252-30-00	\$0.00
595-252-31-00	\$0.00
595-252-32-00	\$0.00
595-252-33-00	\$0.00
595-252-34-00	\$0.00
595-252-35-00	\$0.00

Chula Vista Elementary School District  
 Community Facilities District No. 1  
 Fiscal Year 2025/2026 Special Tax Roll

Assessor's Parcel Number	Annual Special Tax
595-252-36-00	\$0.00
595-253-01-00	\$0.00
595-253-02-00	\$0.00
595-253-03-00	\$0.00
595-253-04-00	\$0.00
595-253-05-00	\$0.00
595-253-06-00	\$0.00
595-253-07-00	\$0.00
595-253-08-00	\$0.00
595-253-09-00	\$0.00
595-253-10-00	\$0.00
595-253-11-00	\$0.00
595-253-12-00	\$0.00
595-253-13-00	\$0.00
595-253-14-00	\$0.00
595-253-15-00	\$0.00
595-253-16-00	\$0.00
595-253-17-00	\$0.00
595-253-18-00	\$0.00
595-253-19-00	\$0.00
595-253-20-00	\$0.00
595-253-21-00	\$0.00
595-253-22-00	\$0.00
595-253-23-00	\$0.00
595-253-24-00	\$0.00
595-253-25-00	\$0.00
595-253-26-00	\$0.00
595-253-27-00	\$0.00
595-253-28-00	\$0.00
595-253-29-00	\$0.00
595-253-30-00	\$0.00
595-253-31-00	\$0.00
595-253-32-00	\$0.00
595-253-33-00	\$0.00
595-253-34-00	\$0.00
595-253-35-00	\$0.00
595-253-36-00	\$0.00
595-253-37-00	\$0.00
595-253-38-00	\$0.00
595-253-39-00	\$0.00
595-253-40-00	\$0.00

Chula Vista Elementary School District  
Community Facilities District No. 1  
Fiscal Year 2025/2026 Special Tax Roll

Assessor's Parcel Number	Annual Special Tax
595-253-41-00	\$0.00
595-253-42-00	\$0.00
595-253-43-00	\$0.00
595-253-44-00	\$0.00
595-253-45-00	\$0.00
595-253-46-00	\$0.00
595-253-47-00	\$0.00
595-253-48-00	\$0.00
595-253-49-00	\$0.00
595-253-50-00	\$0.00
595-261-01-00	\$0.00
595-261-02-00	\$0.00
595-261-03-00	\$0.00
595-261-04-00	\$0.00
595-261-05-00	\$0.00
595-261-06-00	\$0.00
595-261-07-00	\$0.00
595-261-08-00	\$0.00
595-261-09-00	\$0.00
595-261-10-00	\$0.00
595-261-11-00	\$0.00
595-261-12-00	\$0.00
595-261-13-00	\$0.00
595-261-14-00	\$0.00
595-261-15-00	\$0.00
595-261-16-00	\$0.00
595-261-17-00	\$0.00
595-261-18-00	\$0.00
595-261-19-00	\$0.00
595-261-20-00	\$0.00
595-261-21-00	\$0.00
595-261-22-00	\$0.00
595-261-23-00	\$0.00
595-261-24-00	\$0.00
595-261-25-00	\$0.00
595-261-26-00	\$0.00
595-261-27-00	\$0.00
595-261-28-00	\$0.00
595-261-29-00	\$0.00
595-261-30-00	\$0.00
595-261-31-00	\$0.00

Chula Vista Elementary School District  
Community Facilities District No. 1  
Fiscal Year 2025/2026 Special Tax Roll

Assessor's Parcel Number	Annual Special Tax
595-261-32-00	\$0.00
595-261-33-00	\$0.00
595-261-34-00	\$0.00
595-261-35-00	\$0.00
595-261-36-00	\$0.00
595-261-37-00	\$0.00
595-261-38-00	\$0.00
595-261-39-00	\$0.00
595-261-40-00	\$0.00
595-261-41-00	\$0.00
595-261-42-00	\$0.00
595-261-43-00	\$0.00
595-261-44-00	\$0.00
595-261-45-00	\$0.00
595-261-46-00	\$0.00
595-261-47-00	\$0.00
595-261-48-00	\$0.00
595-261-49-00	\$0.00
595-261-50-00	\$0.00
595-261-51-00	\$0.00
595-261-52-00	\$0.00
595-261-53-00	\$0.00
595-261-54-00	\$0.00
595-261-55-00	\$0.00
595-261-56-00	\$0.00
595-261-57-00	\$0.00
595-261-58-00	\$0.00
595-261-59-00	\$0.00
595-261-60-00	\$0.00
595-261-61-00	\$0.00
595-261-62-00	\$0.00
595-261-63-00	\$0.00
595-261-64-00	\$0.00
595-261-65-00	\$0.00
595-262-01-00	\$0.00
595-262-02-00	\$0.00
595-262-03-00	\$0.00
595-262-04-00	\$0.00
595-262-05-00	\$0.00
595-262-06-00	\$0.00
595-262-07-00	\$0.00

Chula Vista Elementary School District  
Community Facilities District No. 1  
Fiscal Year 2025/2026 Special Tax Roll

Assessor's Parcel Number	Annual Special Tax
595-262-08-00	\$0.00
595-262-09-00	\$0.00
595-262-10-00	\$0.00
595-262-11-00	\$0.00
595-262-12-00	\$0.00
595-262-13-00	\$0.00
595-262-14-00	\$0.00
595-262-15-00	\$0.00
595-262-16-00	\$0.00
595-262-17-00	\$0.00
595-262-18-00	\$0.00
595-262-19-00	\$0.00
595-262-20-00	\$0.00
595-262-21-00	\$0.00
595-262-22-00	\$0.00
595-262-23-00	\$0.00
595-262-24-00	\$0.00
595-262-25-00	\$0.00
595-262-26-00	\$0.00
595-262-27-00	\$0.00
595-262-28-00	\$0.00
595-262-29-00	\$0.00
595-262-30-00	\$0.00
595-262-31-00	\$0.00
595-262-32-00	\$0.00
595-262-33-00	\$0.00
595-262-34-00	\$0.00
595-262-35-00	\$0.00
595-262-36-00	\$0.00
595-262-37-00	\$0.00
595-262-38-00	\$0.00
595-262-39-00	\$0.00
595-262-40-00	\$0.00
595-271-01-00	\$0.00
595-271-02-00	\$0.00
595-271-03-00	\$0.00
595-271-04-00	\$0.00
595-271-05-00	\$0.00
595-271-06-00	\$0.00
595-271-07-00	\$0.00
595-271-08-00	\$0.00

Chula Vista Elementary School District  
Community Facilities District No. 1  
Fiscal Year 2025/2026 Special Tax Roll

Assessor's Parcel Number	Annual Special Tax
595-271-11-00	\$0.00
595-271-12-00	\$0.00
595-271-13-00	\$0.00
595-271-14-00	\$0.00
595-271-15-00	\$0.00
595-271-16-00	\$0.00
595-271-17-00	\$0.00
595-271-18-00	\$0.00
595-271-19-00	\$0.00
595-271-20-00	\$0.00
595-271-21-00	\$0.00
595-271-24-00	\$0.00
595-271-25-00	\$0.00
595-271-26-00	\$0.00
595-271-27-00	\$0.00
595-271-28-00	\$0.00
595-271-29-00	\$0.00
595-271-30-00	\$0.00
595-271-32-00	\$0.00
595-271-33-00	\$0.00
595-271-35-00	\$0.00
595-271-36-00	\$0.00
595-272-01-00	\$0.00
595-272-02-00	\$0.00
595-272-03-00	\$0.00
595-272-04-00	\$0.00
595-272-05-00	\$0.00
595-272-06-00	\$0.00
595-272-07-00	\$0.00
595-272-08-00	\$0.00
595-272-09-00	\$0.00
595-272-10-00	\$0.00
595-272-11-00	\$0.00
595-272-12-00	\$0.00
595-272-13-00	\$0.00
595-272-14-00	\$0.00
595-272-15-00	\$0.00
595-272-16-00	\$0.00
595-272-17-00	\$0.00
595-272-18-00	\$0.00
595-272-19-00	\$0.00

Chula Vista Elementary School District  
Community Facilities District No. 1  
Fiscal Year 2025/2026 Special Tax Roll

Assessor's Parcel Number	Annual Special Tax
595-272-20-00	\$0.00
595-272-21-00	\$0.00
595-272-22-00	\$0.00
595-272-23-00	\$0.00
595-272-24-00	\$0.00
595-272-25-00	\$0.00
595-272-26-00	\$0.00
595-272-27-00	\$0.00
595-272-28-00	\$0.00
595-272-29-00	\$0.00
595-272-30-00	\$0.00
595-272-31-00	\$0.00
595-272-32-00	\$0.00
595-272-33-00	\$0.00
595-272-34-00	\$0.00
595-272-35-00	\$0.00
595-272-36-00	\$0.00
595-272-37-00	\$0.00
595-272-38-00	\$0.00
595-272-39-00	\$0.00
595-280-01-00	\$0.00
595-280-02-00	\$0.00
595-280-03-00	\$0.00
595-280-04-00	\$0.00
595-280-05-00	\$0.00
595-280-06-00	\$0.00
595-280-07-00	\$0.00
595-280-08-00	\$0.00
595-280-09-00	\$0.00
595-280-10-00	\$0.00
595-280-11-00	\$0.00
595-280-12-00	\$0.00
595-280-13-00	\$0.00
595-280-14-00	\$0.00
595-280-15-00	\$0.00
595-280-16-00	\$0.00
595-280-17-00	\$0.00
595-280-18-00	\$0.00
595-280-19-00	\$0.00
595-280-20-00	\$0.00
595-280-21-00	\$0.00

Chula Vista Elementary School District  
 Community Facilities District No. 1  
 Fiscal Year 2025/2026 Special Tax Roll

Assessor's Parcel Number	Annual Special Tax
595-280-22-00	\$0.00
595-280-23-00	\$0.00
595-280-24-00	\$0.00
595-280-25-00	\$0.00
595-280-26-00	\$0.00
595-280-27-00	\$0.00
595-280-28-00	\$0.00
595-280-29-00	\$0.00
595-280-30-00	\$0.00
595-280-31-00	\$0.00
595-280-32-00	\$0.00
595-280-33-00	\$0.00
595-280-34-00	\$0.00
595-280-35-00	\$0.00
595-280-36-00	\$0.00
595-280-37-00	\$0.00
595-280-38-00	\$0.00
595-280-39-00	\$0.00
595-280-40-00	\$0.00
595-280-41-00	\$0.00
595-280-42-00	\$0.00
595-280-43-00	\$0.00
595-280-44-00	\$0.00
595-280-45-00	\$0.00
595-280-46-00	\$0.00
595-280-47-00	\$0.00
595-280-48-00	\$0.00
595-280-49-00	\$0.00
595-280-50-00	\$0.00
595-280-51-00	\$0.00
595-280-52-00	\$0.00
595-280-53-00	\$0.00
595-280-54-00	\$0.00
595-280-55-00	\$0.00
595-280-56-00	\$0.00
595-280-57-00	\$0.00
595-280-58-00	\$0.00
595-280-59-00	\$0.00
595-280-60-00	\$0.00
595-280-61-00	\$0.00
595-280-62-00	\$0.00

Chula Vista Elementary School District  
 Community Facilities District No. 1  
 Fiscal Year 2025/2026 Special Tax Roll

Assessor's Parcel Number	Annual Special Tax
595-280-63-00	\$0.00
595-280-64-00	\$0.00
595-291-01-00	\$0.00
595-291-02-00	\$0.00
595-291-03-00	\$0.00
595-291-04-00	\$0.00
595-291-05-00	\$0.00
595-291-06-00	\$0.00
595-291-07-00	\$0.00
595-291-08-00	\$0.00
595-291-09-00	\$0.00
595-291-10-00	\$0.00
595-291-11-00	\$0.00
595-291-12-00	\$0.00
595-291-13-00	\$0.00
595-291-14-00	\$0.00
595-291-15-00	\$0.00
595-291-16-00	\$0.00
595-291-17-00	\$0.00
595-291-18-00	\$0.00
595-291-19-00	\$0.00
595-291-20-00	\$0.00
595-291-21-00	\$0.00
595-291-22-00	\$0.00
595-291-23-00	\$0.00
595-291-24-00	\$0.00
595-291-25-00	\$0.00
595-291-28-00	\$0.00
595-291-30-00	\$0.00
595-292-02-00	\$0.00
595-292-03-00	\$0.00
595-292-04-00	\$0.00
595-292-05-00	\$0.00
595-292-06-00	\$0.00
595-292-07-00	\$0.00
595-292-08-00	\$0.00
595-292-09-00	\$0.00
595-292-10-00	\$0.00
595-292-11-00	\$0.00
595-292-12-00	\$0.00
595-292-13-00	\$0.00

Chula Vista Elementary School District  
Community Facilities District No. 1  
Fiscal Year 2025/2026 Special Tax Roll

Assessor's Parcel Number	Annual Special Tax
595-292-14-00	\$0.00
595-292-15-00	\$0.00
595-292-16-00	\$0.00
595-292-17-00	\$0.00
595-292-18-00	\$0.00
595-292-19-00	\$0.00
595-292-20-00	\$0.00
595-292-21-00	\$0.00
595-292-22-00	\$0.00
595-292-23-00	\$0.00
595-292-24-00	\$0.00
595-292-25-00	\$0.00
595-292-26-00	\$0.00
595-292-27-00	\$0.00
595-292-28-00	\$0.00
595-292-29-00	\$0.00
595-292-30-00	\$0.00
595-292-31-00	\$0.00
595-292-32-00	\$0.00
595-292-33-00	\$0.00
595-292-34-00	\$0.00
595-292-35-00	\$0.00
595-292-36-00	\$0.00
595-292-37-00	\$0.00
595-292-38-00	\$0.00
595-292-39-00	\$0.00
595-292-40-00	\$0.00
595-292-41-00	\$0.00
595-292-42-00	\$0.00
595-292-43-00	\$0.00
595-292-44-00	\$0.00
595-292-45-00	\$0.00
595-292-46-00	\$0.00
595-292-47-00	\$0.00
595-292-48-00	\$0.00
595-292-49-00	\$0.00
595-292-50-00	\$0.00
595-292-51-00	\$0.00
595-292-52-00	\$0.00
595-292-53-00	\$0.00
595-292-54-00	\$0.00

Chula Vista Elementary School District  
 Community Facilities District No. 1  
 Fiscal Year 2025/2026 Special Tax Roll

Assessor's Parcel Number	Annual Special Tax
595-292-55-00	\$0.00
595-292-56-00	\$0.00
595-292-57-00	\$0.00
595-292-58-00	\$0.00
595-292-59-00	\$0.00
595-292-60-00	\$0.00
595-292-61-00	\$0.00
595-292-62-00	\$0.00
595-292-63-00	\$0.00
595-292-64-00	\$0.00
595-292-65-00	\$0.00
595-292-66-00	\$0.00
595-292-67-00	\$0.00
595-292-68-00	\$0.00
595-292-69-00	\$0.00
595-292-71-00	\$0.00
595-292-73-00	\$0.00
595-293-01-00	\$0.00
595-293-02-00	\$0.00
595-293-03-00	\$0.00
595-293-04-00	\$0.00
595-293-05-00	\$0.00
595-293-06-00	\$0.00
595-293-07-00	\$0.00
595-293-08-00	\$0.00
595-293-09-00	\$0.00
595-293-10-00	\$0.00
595-293-11-00	\$0.00
595-293-12-00	\$0.00
595-293-13-00	\$0.00
595-293-14-00	\$0.00
595-293-15-00	\$0.00
595-293-16-00	\$0.00
595-293-17-00	\$0.00
595-293-18-00	\$0.00
595-293-19-00	\$0.00
595-293-20-00	\$0.00
595-293-21-00	\$0.00
595-293-22-00	\$0.00
595-293-23-00	\$0.00
595-293-24-00	\$0.00

Chula Vista Elementary School District  
 Community Facilities District No. 1  
 Fiscal Year 2025/2026 Special Tax Roll

Assessor's Parcel Number	Annual Special Tax
595-293-25-00	\$0.00
595-293-26-00	\$0.00
595-293-27-00	\$0.00
595-293-28-00	\$0.00
595-293-29-00	\$0.00
595-293-30-00	\$0.00
595-293-31-00	\$0.00
595-293-32-00	\$0.00
595-293-33-00	\$0.00
595-293-34-00	\$0.00
595-293-35-00	\$0.00
595-293-36-00	\$0.00
595-293-37-00	\$0.00
595-293-38-00	\$0.00
595-293-39-00	\$0.00
595-293-40-00	\$0.00
595-293-41-00	\$0.00
595-293-42-00	\$0.00
595-293-43-00	\$0.00
595-293-44-00	\$0.00
595-293-45-00	\$0.00
595-293-46-00	\$0.00
595-293-47-00	\$0.00
595-293-48-00	\$0.00
595-293-49-00	\$0.00
595-293-50-00	\$0.00
595-293-51-00	\$0.00
595-293-52-00	\$0.00
595-293-53-00	\$0.00
595-293-54-00	\$0.00
595-293-55-00	\$0.00
595-293-56-00	\$0.00
595-293-57-00	\$0.00
595-293-58-00	\$0.00
595-293-59-00	\$0.00
595-293-60-00	\$0.00
595-293-61-00	\$0.00
595-293-62-00	\$0.00
595-293-63-00	\$0.00
595-293-64-00	\$0.00
595-293-65-00	\$0.00

Chula Vista Elementary School District  
Community Facilities District No. 1  
Fiscal Year 2025/2026 Special Tax Roll

Assessor's Parcel Number	Annual Special Tax
595-300-05-00	\$0.00
595-300-06-00	\$0.00
595-300-09-00	\$0.00
595-300-10-00	\$0.00
595-320-02-00	\$0.00
595-320-14-00	\$0.00
595-320-17-00	\$0.00
595-320-18-00	\$0.00
595-320-19-00	\$0.00
595-320-21-00	\$0.00
595-320-22-00	\$0.00
595-320-29-00	\$0.00
595-320-30-00	\$0.00
595-321-12-00	\$0.00
595-321-14-39	\$0.00
595-321-14-40	\$0.00
595-321-14-41	\$0.00
595-321-14-42	\$0.00
595-321-14-43	\$0.00
595-321-14-44	\$0.00
595-321-14-45	\$0.00
595-321-14-46	\$0.00
595-321-14-47	\$0.00
595-321-14-48	\$0.00
595-321-14-49	\$0.00
595-321-14-50	\$0.00
595-321-14-51	\$0.00
595-321-14-52	\$0.00
595-321-14-53	\$0.00
595-321-14-54	\$0.00
595-321-14-55	\$0.00
595-321-14-56	\$0.00
595-321-14-57	\$0.00
595-321-14-58	\$0.00
595-321-14-59	\$0.00
595-321-14-60	\$0.00
595-321-14-61	\$0.00
595-321-14-62	\$0.00
595-321-14-63	\$0.00
595-321-14-64	\$0.00
595-321-14-65	\$0.00

Chula Vista Elementary School District  
 Community Facilities District No. 1  
 Fiscal Year 2025/2026 Special Tax Roll

Assessor's Parcel Number	Annual Special Tax
595-321-14-66	\$0.00
595-321-14-67	\$0.00
595-321-14-68	\$0.00
595-321-14-69	\$0.00
595-321-14-70	\$0.00
595-321-14-71	\$0.00
595-321-14-72	\$0.00
595-321-19-00	\$0.00
595-321-20-00	\$0.00
595-321-21-00	\$0.00
595-321-22-00	\$0.00
595-321-23-00	\$0.00
595-321-24-00	\$0.00
595-321-25-00	\$0.00
595-321-26-30	\$0.00
595-321-26-31	\$0.00
595-321-26-32	\$0.00
595-321-26-33	\$0.00
595-321-26-34	\$0.00
595-321-26-35	\$0.00
595-321-26-36	\$0.00
595-321-26-37	\$0.00
595-321-28-38	\$0.00
595-321-28-39	\$0.00
595-321-28-40	\$0.00
595-321-28-41	\$0.00
595-321-28-42	\$0.00
595-321-28-43	\$0.00
595-321-28-44	\$0.00
595-321-28-45	\$0.00
595-321-28-46	\$0.00
595-321-28-47	\$0.00
595-321-28-48	\$0.00
595-321-28-49	\$0.00
595-321-28-50	\$0.00
595-321-28-51	\$0.00
595-321-28-52	\$0.00
595-321-28-53	\$0.00
595-321-28-54	\$0.00
595-321-28-55	\$0.00
595-321-28-56	\$0.00

Chula Vista Elementary School District  
 Community Facilities District No. 1  
 Fiscal Year 2025/2026 Special Tax Roll

Assessor's Parcel Number	Annual Special Tax
595-321-28-57	\$0.00
595-321-28-58	\$0.00
595-321-28-59	\$0.00
595-321-28-60	\$0.00
595-321-28-61	\$0.00
595-321-28-62	\$0.00
595-321-28-63	\$0.00
595-321-28-64	\$0.00
595-321-28-65	\$0.00
595-321-28-66	\$0.00
595-321-28-67	\$0.00
595-321-28-68	\$0.00
595-321-28-69	\$0.00
595-321-28-70	\$0.00
595-321-28-71	\$0.00
595-321-28-72	\$0.00
595-321-28-73	\$0.00
595-321-28-74	\$0.00
595-321-29-01	\$0.00
595-321-29-02	\$0.00
595-321-29-03	\$0.00
595-321-29-04	\$0.00
595-321-29-05	\$0.00
595-321-29-06	\$0.00
595-321-29-07	\$0.00
595-321-29-08	\$0.00
595-321-29-09	\$0.00
595-321-29-10	\$0.00
595-321-29-11	\$0.00
595-321-29-12	\$0.00
595-321-29-13	\$0.00
595-321-29-14	\$0.00
595-321-29-15	\$0.00
595-321-29-16	\$0.00
595-321-29-17	\$0.00
595-321-29-18	\$0.00
595-321-29-19	\$0.00
595-321-29-20	\$0.00
595-321-29-21	\$0.00
595-321-29-22	\$0.00
595-321-29-23	\$0.00

Chula Vista Elementary School District  
Community Facilities District No. 1  
Fiscal Year 2025/2026 Special Tax Roll

Assessor's Parcel Number	Annual Special Tax
595-321-29-24	\$0.00
595-321-29-25	\$0.00
595-321-29-26	\$0.00
595-321-29-27	\$0.00
595-321-29-28	\$0.00
595-321-29-29	\$0.00
595-321-29-30	\$0.00
595-321-29-31	\$0.00
595-321-30-01	\$0.00
595-321-30-02	\$0.00
595-321-30-03	\$0.00
595-321-30-04	\$0.00
595-321-30-05	\$0.00
595-321-30-06	\$0.00
595-321-30-07	\$0.00
595-321-30-08	\$0.00
595-321-30-09	\$0.00
595-321-30-10	\$0.00
595-321-30-11	\$0.00
595-321-30-12	\$0.00
595-321-30-13	\$0.00
595-321-30-14	\$0.00
595-321-30-15	\$0.00
595-321-30-16	\$0.00
595-321-30-17	\$0.00
595-321-30-18	\$0.00
595-321-30-19	\$0.00
595-321-30-20	\$0.00
595-321-30-21	\$0.00
595-321-30-22	\$0.00
595-321-30-23	\$0.00
595-321-30-24	\$0.00
595-321-30-25	\$0.00
595-321-30-26	\$0.00
595-321-30-27	\$0.00
595-321-30-28	\$0.00
595-321-30-29	\$0.00
595-321-30-30	\$0.00
595-321-30-31	\$0.00
595-321-30-32	\$0.00
595-321-32-00	\$0.00

Chula Vista Elementary School District  
 Community Facilities District No. 1  
 Fiscal Year 2025/2026 Special Tax Roll

Assessor's Parcel Number	Annual Special Tax
595-321-33-00	\$0.00
595-321-36-01	\$0.00
595-321-36-02	\$0.00
595-321-36-03	\$0.00
595-321-36-04	\$0.00
595-321-36-05	\$0.00
595-321-36-06	\$0.00
595-321-36-07	\$0.00
595-321-36-08	\$0.00
595-321-36-09	\$0.00
595-321-36-10	\$0.00
595-321-36-11	\$0.00
595-321-36-12	\$0.00
595-321-37-01	\$0.00
595-321-37-02	\$0.00
595-321-37-03	\$0.00
595-321-37-04	\$0.00
595-321-37-05	\$0.00
595-321-37-06	\$0.00
595-321-37-07	\$0.00
595-321-37-08	\$0.00
595-321-37-09	\$0.00
595-321-37-10	\$0.00
595-321-38-01	\$0.00
595-321-38-02	\$0.00
595-321-38-03	\$0.00
595-321-38-04	\$0.00
595-321-38-05	\$0.00
595-321-38-06	\$0.00
595-321-38-07	\$0.00
595-321-38-08	\$0.00
595-321-38-09	\$0.00
595-321-38-10	\$0.00
595-321-38-11	\$0.00
595-321-38-12	\$0.00
595-321-39-01	\$0.00
595-321-39-02	\$0.00
595-321-39-03	\$0.00
595-321-39-04	\$0.00
595-321-39-05	\$0.00
595-321-39-06	\$0.00

Chula Vista Elementary School District  
 Community Facilities District No. 1  
 Fiscal Year 2025/2026 Special Tax Roll

Assessor's Parcel Number	Annual Special Tax
595-321-39-07	\$0.00
595-321-39-08	\$0.00
595-321-39-09	\$0.00
595-321-39-10	\$0.00
595-321-39-11	\$0.00
595-321-39-12	\$0.00
595-321-48-07	\$0.00
595-321-48-08	\$0.00
595-321-48-09	\$0.00
595-321-48-10	\$0.00
595-321-48-11	\$0.00
595-321-48-12	\$0.00
595-321-48-13	\$0.00
595-321-48-14	\$0.00
595-321-48-15	\$0.00
595-321-48-16	\$0.00
595-321-48-17	\$0.00
595-321-48-18	\$0.00
595-321-49-27	\$0.00
595-321-49-28	\$0.00
595-321-49-29	\$0.00
595-321-49-30	\$0.00
595-321-49-31	\$0.00
595-321-49-32	\$0.00
595-321-49-33	\$0.00
595-321-49-34	\$0.00
595-321-49-35	\$0.00
595-321-49-36	\$0.00
595-321-49-37	\$0.00
595-321-49-38	\$0.00
595-321-50-01	\$0.00
595-321-50-02	\$0.00
595-321-50-03	\$0.00
595-321-50-04	\$0.00
595-321-50-05	\$0.00
595-321-50-06	\$0.00
595-321-50-19	\$0.00
595-321-50-20	\$0.00
595-321-50-21	\$0.00
595-321-50-22	\$0.00
595-321-50-23	\$0.00

Chula Vista Elementary School District  
 Community Facilities District No. 1  
 Fiscal Year 2025/2026 Special Tax Roll

Assessor's Parcel Number	Annual Special Tax
595-321-50-24	\$0.00
595-321-50-25	\$0.00
595-321-50-26	\$0.00
595-321-51-01	\$0.00
595-321-51-02	\$0.00
595-321-51-03	\$0.00
595-321-51-04	\$0.00
595-321-51-05	\$0.00
595-321-51-06	\$0.00
595-321-51-07	\$0.00
595-321-51-08	\$0.00
595-321-51-09	\$0.00
595-321-51-10	\$0.00
595-321-51-11	\$0.00
595-321-51-12	\$0.00
595-321-51-13	\$0.00
595-321-52-01	\$0.00
595-321-52-02	\$0.00
595-321-52-03	\$0.00
595-321-52-04	\$0.00
595-321-52-05	\$0.00
595-321-52-06	\$0.00
595-321-52-07	\$0.00
595-321-52-08	\$0.00
595-321-52-09	\$0.00
595-321-52-10	\$0.00
595-321-52-11	\$0.00
595-321-52-12	\$0.00
595-321-52-13	\$0.00
595-321-53-01	\$0.00
595-321-53-02	\$0.00
595-321-53-03	\$0.00
595-321-53-04	\$0.00
595-321-53-05	\$0.00
595-321-53-06	\$0.00
595-321-53-07	\$0.00
595-321-53-08	\$0.00
595-321-53-09	\$0.00
595-321-53-10	\$0.00
595-321-53-11	\$0.00
595-321-53-12	\$0.00

Chula Vista Elementary School District  
Community Facilities District No. 1  
Fiscal Year 2025/2026 Special Tax Roll

Assessor's Parcel Number	Annual Special Tax
595-321-53-13	\$0.00
595-321-53-14	\$0.00
595-321-53-15	\$0.00
595-321-53-16	\$0.00
595-321-53-17	\$0.00
595-321-53-18	\$0.00
595-321-53-19	\$0.00
595-321-53-20	\$0.00
595-321-54-01	\$0.00
595-321-54-02	\$0.00
595-321-54-03	\$0.00
595-321-54-04	\$0.00
595-321-54-05	\$0.00
595-321-54-06	\$0.00
595-321-54-07	\$0.00
595-321-54-08	\$0.00
595-321-54-09	\$0.00
595-321-54-10	\$0.00
595-321-54-11	\$0.00
595-321-57-01	\$0.00
595-321-57-02	\$0.00
595-321-57-03	\$0.00
595-321-57-04	\$0.00
595-321-57-05	\$0.00
595-321-57-06	\$0.00
595-321-57-07	\$0.00
595-321-57-08	\$0.00
595-321-57-09	\$0.00
595-321-57-10	\$0.00
595-321-57-11	\$0.00
595-321-57-12	\$0.00
595-321-57-13	\$0.00
595-321-57-14	\$0.00
595-321-57-15	\$0.00
595-321-57-16	\$0.00
595-321-57-17	\$0.00
595-321-57-18	\$0.00
595-321-60-01	\$0.00
595-321-60-02	\$0.00
595-321-60-03	\$0.00
595-321-60-04	\$0.00

Chula Vista Elementary School District  
Community Facilities District No. 1  
Fiscal Year 2025/2026 Special Tax Roll

Assessor's Parcel Number	Annual Special Tax
595-321-60-05	\$0.00
595-321-60-06	\$0.00
595-321-60-07	\$0.00
595-321-60-08	\$0.00
595-321-60-09	\$0.00
595-321-60-10	\$0.00
595-321-60-11	\$0.00
595-321-61-19	\$0.00
595-321-61-20	\$0.00
595-321-61-21	\$0.00
595-321-61-22	\$0.00
595-321-61-23	\$0.00
595-321-61-24	\$0.00
595-321-61-25	\$0.00
595-321-61-26	\$0.00
595-321-61-27	\$0.00
595-321-61-28	\$0.00
595-321-61-29	\$0.00
595-321-63-01	\$0.00
595-321-63-02	\$0.00
595-321-63-03	\$0.00
595-321-63-04	\$0.00
595-321-63-05	\$0.00
595-321-63-06	\$0.00
595-321-63-07	\$0.00
595-321-63-08	\$0.00
595-321-63-13	\$0.00
595-321-63-14	\$0.00
595-321-63-15	\$0.00
595-321-63-16	\$0.00
595-321-63-17	\$0.00
595-321-63-18	\$0.00
595-321-64-09	\$0.00
595-321-64-10	\$0.00
595-321-64-11	\$0.00
595-321-64-12	\$0.00
595-321-65-01	\$0.00
595-321-65-02	\$0.00
595-321-65-03	\$0.00
595-321-65-04	\$0.00
595-321-65-05	\$0.00

Chula Vista Elementary School District  
Community Facilities District No. 1  
Fiscal Year 2025/2026 Special Tax Roll

Assessor's Parcel Number	Annual Special Tax
595-321-65-06	\$0.00
595-321-65-07	\$0.00
595-321-65-08	\$0.00
595-321-65-09	\$0.00
595-321-65-10	\$0.00
595-321-65-11	\$0.00
595-321-66-01	\$0.00
595-321-66-02	\$0.00
595-321-66-03	\$0.00
595-321-66-04	\$0.00
595-321-66-05	\$0.00
595-321-66-06	\$0.00
595-321-66-07	\$0.00
595-321-66-08	\$0.00
595-321-66-09	\$0.00
595-321-66-10	\$0.00
595-321-68-01	\$0.00
595-321-68-02	\$0.00
595-321-68-03	\$0.00
595-321-68-04	\$0.00
595-321-68-05	\$0.00
595-321-68-06	\$0.00
595-321-68-07	\$0.00
595-321-68-08	\$0.00
595-321-68-09	\$0.00
595-321-68-10	\$0.00
595-322-01-00	\$0.00
595-322-02-00	\$0.00
595-322-03-00	\$0.00
595-322-08-00	\$0.00
595-322-09-00	\$0.00
595-322-10-00	\$0.00
595-322-11-00	\$0.00
595-322-12-00	\$1,846.26
595-322-16-00	\$0.00
595-322-17-00	\$0.00
595-322-18-00	\$0.00
595-322-21-00	\$0.00
595-322-22-00	\$0.00
595-322-23-00	\$0.00
595-322-24-00	\$0.00

Chula Vista Elementary School District  
 Community Facilities District No. 1  
 Fiscal Year 2025/2026 Special Tax Roll

Assessor's Parcel Number	Annual Special Tax
595-330-01-00	\$0.00
595-330-02-00	\$0.00
595-330-03-00	\$0.00
595-330-04-00	\$0.00
595-330-05-00	\$0.00
595-330-06-00	\$0.00
595-330-07-00	\$0.00
595-330-08-00	\$0.00
595-330-09-00	\$0.00
595-330-10-00	\$0.00
595-330-11-00	\$0.00
595-330-12-00	\$0.00
595-330-13-00	\$0.00
595-330-14-00	\$0.00
595-330-15-00	\$0.00
595-330-16-00	\$0.00
595-330-17-00	\$0.00
595-330-18-00	\$0.00
595-330-19-00	\$0.00
595-330-20-00	\$0.00
595-330-21-00	\$0.00
595-330-22-00	\$0.00
595-330-23-00	\$0.00
595-330-24-00	\$0.00
595-330-25-00	\$0.00
595-330-26-00	\$0.00
595-330-27-00	\$0.00
595-330-28-00	\$0.00
595-330-29-00	\$0.00
595-330-30-00	\$0.00
595-330-31-00	\$0.00
595-330-32-00	\$0.00
595-330-33-00	\$0.00
595-330-34-00	\$0.00
595-330-35-00	\$0.00
595-330-36-00	\$0.00
595-330-37-00	\$0.00
595-330-38-00	\$0.00
595-330-39-00	\$0.00
595-330-40-00	\$0.00
595-330-41-00	\$0.00

Chula Vista Elementary School District  
Community Facilities District No. 1  
Fiscal Year 2025/2026 Special Tax Roll

Assessor's Parcel Number	Annual Special Tax
595-330-42-00	\$0.00
595-330-43-00	\$0.00
595-330-44-00	\$0.00
595-330-45-00	\$0.00
595-330-46-00	\$0.00
595-330-47-00	\$0.00
595-330-48-00	\$0.00
595-330-49-00	\$0.00
595-330-50-00	\$0.00
595-331-01-00	\$0.00
595-331-02-00	\$0.00
595-331-03-00	\$0.00
595-331-04-00	\$0.00
595-331-05-00	\$0.00
595-331-06-00	\$0.00
595-331-07-00	\$0.00
595-331-08-00	\$0.00
595-331-09-00	\$0.00
595-331-10-00	\$0.00
595-331-11-00	\$0.00
595-331-12-00	\$0.00
595-331-13-00	\$0.00
595-331-14-00	\$0.00
595-331-15-00	\$0.00
595-331-16-00	\$0.00
595-331-17-00	\$0.00
595-331-18-00	\$0.00
595-331-19-00	\$0.00
595-331-20-00	\$0.00
595-331-21-00	\$0.00
595-331-22-00	\$0.00
595-331-23-00	\$0.00
595-331-24-00	\$0.00
595-331-25-00	\$0.00
595-331-26-00	\$0.00
595-331-27-00	\$0.00
595-331-28-00	\$0.00
595-331-29-00	\$0.00
595-331-30-00	\$0.00
595-331-31-00	\$0.00
595-331-32-00	\$0.00

Chula Vista Elementary School District  
Community Facilities District No. 1  
Fiscal Year 2025/2026 Special Tax Roll

Assessor's Parcel Number	Annual Special Tax
595-331-33-00	\$0.00
595-331-34-00	\$0.00
595-331-35-00	\$0.00
595-331-36-00	\$0.00
595-331-37-00	\$0.00
595-331-38-00	\$0.00
595-331-39-00	\$0.00
595-331-40-00	\$0.00
595-331-41-00	\$0.00
595-331-42-00	\$0.00
595-331-43-00	\$0.00
595-331-44-00	\$0.00
595-331-45-00	\$0.00
595-331-46-00	\$0.00
595-331-47-00	\$0.00
595-331-48-00	\$0.00
595-331-49-00	\$0.00
595-331-50-00	\$0.00
595-331-51-00	\$0.00
595-331-52-00	\$0.00
595-331-53-00	\$0.00
595-331-54-00	\$0.00
595-331-55-00	\$0.00
595-331-56-00	\$0.00
595-331-57-00	\$0.00
595-331-58-00	\$0.00
595-340-01-00	\$0.00
595-340-02-00	\$0.00
595-340-03-00	\$0.00
595-340-04-00	\$0.00
595-340-05-00	\$0.00
595-340-06-00	\$0.00
595-340-07-00	\$0.00
595-340-08-00	\$0.00
595-340-09-00	\$0.00
595-340-10-00	\$0.00
595-340-11-00	\$0.00
595-340-12-00	\$0.00
595-340-13-00	\$0.00
595-340-14-00	\$0.00
595-340-15-00	\$0.00

Chula Vista Elementary School District  
Community Facilities District No. 1  
Fiscal Year 2025/2026 Special Tax Roll

Assessor's Parcel Number	Annual Special Tax
595-340-16-00	\$0.00
595-340-17-00	\$0.00
595-340-18-00	\$0.00
595-340-19-00	\$0.00
595-341-01-00	\$0.00
595-341-02-00	\$0.00
595-341-03-00	\$0.00
595-341-04-00	\$0.00
595-341-05-00	\$0.00
595-341-06-00	\$0.00
595-341-07-00	\$0.00
595-341-08-00	\$0.00
595-341-09-00	\$0.00
595-341-10-00	\$0.00
595-341-11-00	\$0.00
595-341-12-00	\$0.00
595-341-15-00	\$0.00
595-341-16-00	\$0.00
595-341-17-00	\$0.00
595-341-18-00	\$0.00
595-341-19-00	\$0.00
595-341-20-00	\$0.00
595-341-21-00	\$0.00
595-341-22-00	\$0.00
595-341-23-00	\$0.00
595-350-01-00	\$0.00
595-350-02-00	\$0.00
595-350-03-00	\$0.00
595-350-04-00	\$0.00
595-350-05-00	\$0.00
595-350-06-00	\$0.00
595-350-07-00	\$0.00
595-350-08-00	\$0.00
595-350-09-00	\$0.00
595-350-10-00	\$0.00
595-350-11-00	\$0.00
595-350-12-00	\$0.00
595-350-13-00	\$0.00
595-350-14-00	\$0.00
595-350-15-00	\$0.00
595-350-16-00	\$0.00

Chula Vista Elementary School District  
Community Facilities District No. 1  
Fiscal Year 2025/2026 Special Tax Roll

Assessor's Parcel Number	Annual Special Tax
595-350-17-00	\$0.00
595-350-18-00	\$0.00
595-350-19-00	\$0.00
595-350-20-00	\$0.00
595-350-21-00	\$0.00
595-350-22-00	\$0.00
595-350-23-00	\$0.00
595-350-24-00	\$0.00
595-350-25-00	\$0.00
595-350-26-00	\$0.00
595-350-27-00	\$0.00
595-350-28-00	\$0.00
595-350-29-00	\$0.00
595-350-30-00	\$0.00
595-350-31-00	\$0.00
595-350-32-00	\$0.00
595-350-33-00	\$0.00
595-350-34-00	\$0.00
595-350-35-00	\$0.00
595-350-36-00	\$0.00
595-350-37-00	\$0.00
595-350-38-00	\$0.00
595-350-39-00	\$0.00
595-350-40-00	\$0.00
595-350-41-00	\$0.00
595-350-42-00	\$0.00
595-350-43-00	\$0.00
595-350-44-00	\$0.00
595-350-45-00	\$0.00
595-350-46-00	\$0.00
595-350-47-00	\$0.00
595-350-48-00	\$0.00
595-350-49-00	\$0.00
595-350-50-00	\$0.00
595-350-51-00	\$0.00
595-350-52-00	\$0.00
595-350-53-00	\$0.00
595-350-54-00	\$0.00
595-350-55-00	\$0.00
595-350-56-00	\$0.00
595-350-57-00	\$0.00

Chula Vista Elementary School District  
 Community Facilities District No. 1  
 Fiscal Year 2025/2026 Special Tax Roll

Assessor's Parcel Number	Annual Special Tax
595-350-58-00	\$0.00
595-350-59-00	\$0.00
595-350-60-00	\$0.00
595-350-61-00	\$0.00
595-350-62-00	\$0.00
595-350-63-00	\$0.00
595-360-01-00	\$0.00
595-360-02-00	\$0.00
595-360-03-00	\$0.00
595-360-04-00	\$0.00
595-360-05-00	\$0.00
595-360-06-00	\$0.00
595-360-07-00	\$0.00
595-360-08-00	\$0.00
595-360-09-00	\$0.00
595-360-10-00	\$0.00
595-360-11-00	\$0.00
595-360-12-00	\$0.00
595-360-13-00	\$0.00
595-360-14-00	\$0.00
595-360-15-00	\$0.00
595-360-16-00	\$0.00
595-360-17-00	\$0.00
595-360-18-00	\$0.00
595-360-19-00	\$0.00
595-360-20-00	\$0.00
595-360-21-00	\$0.00
595-360-22-00	\$0.00
595-360-23-00	\$0.00
595-360-24-00	\$0.00
595-360-25-00	\$0.00
595-360-26-00	\$0.00
595-360-27-00	\$0.00
595-360-28-00	\$0.00
595-360-29-00	\$0.00
595-360-30-00	\$0.00
595-360-31-00	\$0.00
595-360-32-00	\$0.00
595-360-33-00	\$0.00
595-360-34-00	\$0.00
595-360-35-00	\$0.00

Chula Vista Elementary School District  
 Community Facilities District No. 1  
 Fiscal Year 2025/2026 Special Tax Roll

Assessor's Parcel Number	Annual Special Tax
595-360-36-00	\$0.00
595-360-37-00	\$0.00
595-360-38-00	\$0.00
595-360-39-00	\$0.00
595-360-40-00	\$0.00
595-360-41-00	\$0.00
595-360-42-00	\$0.00
595-360-43-00	\$0.00
595-360-44-00	\$0.00
595-360-45-00	\$0.00
595-360-46-00	\$0.00
595-360-47-00	\$0.00
595-360-48-00	\$0.00
595-360-49-00	\$0.00
595-360-50-00	\$0.00
595-360-51-00	\$0.00
595-360-52-00	\$0.00
595-360-53-00	\$0.00
595-360-54-00	\$0.00
595-360-55-00	\$0.00
595-360-56-00	\$0.00
595-360-57-00	\$0.00
595-360-58-00	\$0.00
595-360-59-00	\$0.00
595-360-60-00	\$0.00
595-360-61-00	\$0.00
595-360-62-00	\$0.00
595-360-63-00	\$0.00
595-360-64-00	\$0.00
595-360-65-00	\$0.00
595-360-66-00	\$0.00
595-360-67-00	\$0.00
595-360-68-00	\$0.00
595-360-69-00	\$0.00
595-360-70-00	\$0.00
595-360-71-00	\$0.00
595-360-72-00	\$0.00
595-361-01-00	\$0.00
595-361-02-00	\$0.00
595-361-03-00	\$0.00
595-361-04-00	\$0.00

Chula Vista Elementary School District  
Community Facilities District No. 1  
Fiscal Year 2025/2026 Special Tax Roll

Assessor's Parcel Number	Annual Special Tax
595-361-05-00	\$0.00
595-361-06-00	\$0.00
595-361-07-00	\$0.00
595-361-08-00	\$0.00
595-361-09-00	\$0.00
595-361-10-00	\$0.00
595-361-11-00	\$0.00
595-361-12-00	\$0.00
595-361-13-00	\$0.00
595-361-14-00	\$0.00
595-361-15-00	\$0.00
595-361-16-00	\$0.00
595-361-17-00	\$0.00
595-361-18-00	\$0.00
595-361-19-00	\$0.00
595-361-20-00	\$0.00
595-361-21-00	\$0.00
595-361-22-00	\$0.00
595-361-23-00	\$0.00
595-361-24-00	\$0.00
595-361-25-00	\$0.00
595-361-26-00	\$0.00
595-361-27-00	\$0.00
595-361-28-00	\$0.00
595-361-29-00	\$0.00
595-361-30-00	\$0.00
595-361-31-00	\$0.00
595-361-32-00	\$0.00
595-361-33-00	\$0.00
595-361-34-00	\$0.00
595-361-35-00	\$0.00
595-361-36-00	\$0.00
595-361-37-00	\$0.00
595-361-38-00	\$0.00
595-361-39-00	\$0.00
595-361-40-00	\$0.00
595-361-41-00	\$0.00
595-361-42-00	\$0.00
595-361-43-00	\$0.00
595-361-44-00	\$0.00
595-361-45-00	\$0.00

Chula Vista Elementary School District  
Community Facilities District No. 1  
Fiscal Year 2025/2026 Special Tax Roll

Assessor's Parcel Number	Annual Special Tax
595-361-46-00	\$0.00
595-361-47-00	\$0.00
595-361-48-00	\$0.00
595-361-49-00	\$0.00
595-361-50-00	\$0.00
595-361-51-00	\$0.00
595-361-52-00	\$0.00
595-361-53-00	\$0.00
595-361-54-00	\$0.00
595-361-55-00	\$0.00
595-361-56-00	\$0.00
595-361-57-00	\$0.00
595-361-58-00	\$0.00
595-361-59-00	\$0.00
595-361-60-00	\$0.00
595-361-61-00	\$0.00
595-361-62-00	\$0.00
595-361-63-00	\$0.00
595-361-64-00	\$0.00
595-361-65-00	\$0.00
595-361-66-00	\$0.00
595-361-67-00	\$0.00
595-361-68-00	\$0.00
595-361-69-00	\$0.00
595-361-70-00	\$0.00
595-361-71-00	\$0.00
595-361-72-00	\$0.00
595-361-73-00	\$0.00
595-361-74-00	\$0.00
595-370-01-00	\$0.00
595-370-02-00	\$0.00
595-370-03-00	\$0.00
595-370-04-00	\$0.00
595-370-05-00	\$0.00
595-370-06-00	\$0.00
595-370-07-00	\$0.00
595-370-08-00	\$0.00
595-370-09-00	\$0.00
595-370-10-00	\$0.00
595-370-11-00	\$0.00
595-370-12-00	\$0.00

Chula Vista Elementary School District  
 Community Facilities District No. 1  
 Fiscal Year 2025/2026 Special Tax Roll

Assessor's Parcel Number	Annual Special Tax
595-370-13-00	\$0.00
595-370-14-00	\$0.00
595-370-15-00	\$0.00
595-370-16-00	\$0.00
595-370-18-00	\$0.00
595-370-19-00	\$0.00
595-370-20-00	\$0.00
595-370-21-00	\$0.00
595-370-27-00	\$0.00
595-370-28-00	\$0.00
595-370-29-00	\$0.00
595-370-30-00	\$0.00
595-370-31-00	\$0.00
595-370-32-00	\$0.00
595-370-33-00	\$0.00
595-370-34-00	\$0.00
595-370-35-00	\$0.00
595-370-36-00	\$0.00
595-370-37-00	\$0.00
595-370-42-00	\$0.00
595-370-43-00	\$0.00
595-370-44-00	\$0.00
595-370-45-00	\$0.00
595-370-46-00	\$0.00
595-370-47-00	\$0.00
595-370-48-00	\$0.00
595-370-49-00	\$0.00
595-370-50-00	\$0.00
595-370-55-00	\$0.00
595-370-57-00	\$0.00
595-370-58-00	\$0.00
595-370-59-00	\$0.00
595-370-60-00	\$0.00
595-370-62-00	\$0.00
595-370-63-00	\$0.00
595-370-64-00	\$0.00
595-370-65-00	\$0.00
595-370-67-00	\$0.00
595-370-68-00	\$0.00
595-370-69-00	\$0.00
595-371-01-00	\$0.00

Chula Vista Elementary School District  
Community Facilities District No. 1  
Fiscal Year 2025/2026 Special Tax Roll

Assessor's Parcel Number	Annual Special Tax
595-371-02-00	\$0.00
595-371-03-00	\$0.00
595-371-04-00	\$0.00
595-371-05-00	\$0.00
595-371-06-00	\$0.00
595-371-07-00	\$0.00
595-371-08-00	\$0.00
595-371-09-00	\$0.00
595-371-10-00	\$0.00
595-371-11-00	\$0.00
595-371-12-00	\$0.00
595-371-13-00	\$0.00
595-371-14-00	\$0.00
595-371-15-00	\$0.00
595-371-16-00	\$0.00
595-371-17-00	\$0.00
595-371-18-00	\$0.00
595-371-19-00	\$0.00
595-371-20-00	\$0.00
595-371-21-00	\$0.00
595-371-22-00	\$0.00
595-371-23-00	\$0.00
595-371-24-00	\$0.00
595-371-25-00	\$0.00
595-371-26-00	\$0.00
595-371-27-00	\$0.00
595-371-28-00	\$0.00
595-371-29-00	\$0.00
595-371-30-00	\$0.00
595-371-31-00	\$0.00
595-371-32-00	\$0.00
595-371-33-00	\$0.00
595-371-34-00	\$0.00
595-371-35-00	\$0.00
595-371-36-00	\$0.00
595-371-37-00	\$0.00
595-371-38-00	\$0.00
595-371-39-00	\$0.00
595-371-40-00	\$0.00
595-371-41-00	\$0.00
595-380-01-00	\$0.00

Chula Vista Elementary School District  
 Community Facilities District No. 1  
 Fiscal Year 2025/2026 Special Tax Roll

Assessor's Parcel Number	Annual Special Tax
595-380-02-00	\$0.00
595-380-03-00	\$0.00
595-380-04-00	\$0.00
595-380-05-00	\$0.00
595-380-06-00	\$0.00
595-380-07-00	\$0.00
595-380-08-00	\$0.00
595-380-09-00	\$0.00
595-380-10-00	\$0.00
595-380-11-00	\$0.00
595-380-12-00	\$0.00
595-380-13-00	\$0.00
595-380-14-00	\$0.00
595-380-15-00	\$0.00
595-380-16-00	\$0.00
595-380-17-00	\$0.00
595-380-18-00	\$0.00
595-380-19-00	\$0.00
595-380-20-00	\$0.00
595-380-21-00	\$0.00
595-380-22-00	\$0.00
595-380-23-00	\$0.00
595-380-24-00	\$0.00
595-380-25-00	\$0.00
595-380-26-00	\$0.00
595-380-27-00	\$0.00
595-380-28-00	\$0.00
595-380-29-00	\$0.00
595-380-30-00	\$0.00
595-380-31-00	\$0.00
595-380-32-00	\$0.00
595-380-33-00	\$0.00
595-380-34-00	\$0.00
595-380-35-00	\$0.00
595-380-36-00	\$0.00
595-380-37-00	\$0.00
595-380-38-00	\$0.00
595-380-39-00	\$0.00
595-380-40-00	\$0.00
595-380-41-00	\$0.00
595-380-42-00	\$0.00

Chula Vista Elementary School District  
Community Facilities District No. 1  
Fiscal Year 2025/2026 Special Tax Roll

Assessor's Parcel Number	Annual Special Tax
595-380-43-00	\$0.00
595-380-44-00	\$0.00
595-380-45-00	\$0.00
595-380-46-00	\$0.00
595-380-47-00	\$0.00
595-380-48-00	\$0.00
595-380-49-00	\$0.00
595-380-50-00	\$0.00
595-380-51-00	\$0.00
595-380-52-00	\$0.00
595-381-01-00	\$0.00
595-381-02-00	\$0.00
595-381-03-00	\$0.00
595-381-04-00	\$0.00
595-381-05-00	\$0.00
595-381-06-00	\$0.00
595-381-07-00	\$0.00
595-381-08-00	\$0.00
595-381-09-00	\$0.00
595-381-10-00	\$0.00
595-381-11-00	\$0.00
595-381-12-00	\$0.00
595-381-13-00	\$0.00
595-381-14-00	\$0.00
595-381-15-00	\$0.00
595-381-16-00	\$0.00
595-381-17-00	\$0.00
595-381-18-00	\$0.00
595-381-19-00	\$0.00
595-381-20-00	\$0.00
595-381-21-00	\$0.00
595-390-01-00	\$0.00
595-390-02-00	\$0.00
595-390-03-00	\$0.00
595-390-04-00	\$0.00
595-390-05-00	\$0.00
595-390-06-00	\$0.00
595-390-07-00	\$0.00
595-390-08-00	\$0.00
595-390-09-00	\$0.00
595-390-10-00	\$0.00

Chula Vista Elementary School District  
Community Facilities District No. 1  
Fiscal Year 2025/2026 Special Tax Roll

Assessor's Parcel Number	Annual Special Tax
595-390-11-00	\$0.00
595-390-12-00	\$0.00
595-390-13-00	\$0.00
595-390-14-00	\$0.00
595-390-15-00	\$0.00
595-390-16-00	\$0.00
595-390-17-00	\$0.00
595-390-18-00	\$0.00
595-390-19-00	\$0.00
595-390-20-00	\$0.00
595-390-21-00	\$0.00
595-390-22-00	\$0.00
595-390-23-00	\$0.00
595-390-24-00	\$0.00
595-390-25-00	\$0.00
595-390-26-00	\$0.00
595-390-27-00	\$0.00
595-390-28-00	\$0.00
595-390-29-00	\$0.00
595-390-30-00	\$0.00
595-390-31-00	\$0.00
595-390-32-00	\$0.00
595-390-33-00	\$0.00
595-390-34-00	\$0.00
595-390-35-00	\$0.00
595-390-36-00	\$0.00
595-390-37-00	\$0.00
595-390-38-00	\$0.00
595-390-39-00	\$0.00
595-390-40-00	\$0.00
595-390-41-00	\$0.00
595-400-01-00	\$0.00
595-400-02-00	\$0.00
595-400-03-00	\$0.00
595-400-04-00	\$0.00
595-400-05-00	\$0.00
595-400-06-00	\$0.00
595-400-07-00	\$0.00
595-400-08-00	\$0.00
595-400-09-00	\$0.00
595-400-10-00	\$0.00

Chula Vista Elementary School District  
 Community Facilities District No. 1  
 Fiscal Year 2025/2026 Special Tax Roll

Assessor's Parcel Number	Annual Special Tax
595-400-11-00	\$0.00
595-400-12-00	\$0.00
595-400-13-00	\$0.00
595-400-14-00	\$0.00
595-400-15-00	\$0.00
595-400-16-00	\$0.00
595-400-17-00	\$0.00
595-400-18-00	\$0.00
595-400-19-00	\$0.00
595-400-20-00	\$0.00
595-400-21-00	\$0.00
595-400-22-00	\$0.00
595-400-23-00	\$0.00
595-400-24-00	\$0.00
595-400-25-00	\$0.00
595-400-26-00	\$0.00
595-400-27-00	\$0.00
595-400-28-00	\$0.00
595-400-29-00	\$0.00
595-400-30-00	\$0.00
595-400-31-00	\$0.00
595-400-32-00	\$0.00
595-400-33-00	\$0.00
595-400-34-00	\$0.00
595-400-35-00	\$0.00
595-400-36-00	\$0.00
595-400-37-00	\$0.00
595-400-38-00	\$0.00
595-400-39-00	\$0.00
595-400-40-00	\$0.00
595-400-41-00	\$0.00
595-400-42-00	\$0.00
595-400-43-00	\$0.00
595-400-44-00	\$0.00
595-400-45-00	\$0.00
595-400-46-00	\$0.00
595-400-47-00	\$0.00
595-400-48-00	\$0.00
595-400-49-00	\$0.00
595-400-50-00	\$0.00
595-400-51-00	\$0.00

Chula Vista Elementary School District  
Community Facilities District No. 1  
Fiscal Year 2025/2026 Special Tax Roll

Assessor's Parcel Number	Annual Special Tax
595-400-52-00	\$0.00
595-400-53-00	\$0.00
595-400-54-00	\$0.00
595-400-55-00	\$0.00
595-400-56-00	\$0.00
595-400-57-00	\$0.00
595-400-58-00	\$0.00
595-400-59-00	\$0.00
595-400-60-00	\$0.00
595-410-01-00	\$0.00
595-410-02-01	\$0.00
595-410-02-02	\$0.00
595-410-02-03	\$0.00
595-410-02-04	\$0.00
595-410-02-05	\$0.00
595-410-02-06	\$0.00
595-410-02-07	\$0.00
595-410-02-08	\$0.00
595-410-02-09	\$0.00
595-410-02-10	\$0.00
595-410-02-11	\$0.00
595-410-02-12	\$0.00
595-410-02-13	\$0.00
595-410-02-14	\$0.00
595-410-02-15	\$0.00
595-410-02-16	\$0.00
595-410-02-17	\$0.00
595-410-02-18	\$0.00
595-410-02-19	\$0.00
595-410-02-20	\$0.00
595-410-02-21	\$0.00
595-410-02-22	\$0.00
595-410-02-23	\$0.00
595-410-02-24	\$0.00
595-410-02-25	\$0.00
595-410-03-01	\$0.00
595-410-03-02	\$0.00
595-410-03-03	\$0.00
595-410-03-04	\$0.00
595-410-03-05	\$0.00
595-410-03-06	\$0.00

Chula Vista Elementary School District  
 Community Facilities District No. 1  
 Fiscal Year 2025/2026 Special Tax Roll

Assessor's Parcel Number	Annual Special Tax
595-410-03-07	\$0.00
595-410-03-08	\$0.00
595-410-03-09	\$0.00
595-410-03-10	\$0.00
595-410-03-11	\$0.00
595-410-03-12	\$0.00
595-410-03-13	\$0.00
595-410-03-14	\$0.00
595-410-03-15	\$0.00
595-410-03-16	\$0.00
595-410-03-17	\$0.00
595-410-03-18	\$0.00
595-410-03-19	\$0.00
595-410-03-20	\$0.00
595-410-03-21	\$0.00
595-410-03-22	\$0.00
595-410-04-01	\$0.00
595-410-04-02	\$0.00
595-410-04-03	\$0.00
595-410-04-04	\$0.00
595-410-04-05	\$0.00
595-410-04-06	\$0.00
595-410-04-07	\$0.00
595-410-04-08	\$0.00
595-410-04-09	\$0.00
595-410-04-10	\$0.00
595-410-04-11	\$0.00
595-410-04-12	\$0.00
595-410-04-13	\$0.00
595-410-04-14	\$0.00
595-410-04-15	\$0.00
595-410-04-16	\$0.00
595-410-04-17	\$0.00
595-410-04-18	\$0.00
595-410-05-01	\$0.00
595-410-05-02	\$0.00
595-410-05-03	\$0.00
595-410-05-04	\$0.00
595-410-05-05	\$0.00
595-410-05-06	\$0.00
595-410-05-07	\$0.00

Chula Vista Elementary School District  
Community Facilities District No. 1  
Fiscal Year 2025/2026 Special Tax Roll

Assessor's Parcel Number	Annual Special Tax
595-410-05-08	\$0.00
595-410-05-09	\$0.00
595-410-05-10	\$0.00
595-410-05-11	\$0.00
595-410-05-12	\$0.00
595-410-05-13	\$0.00
595-410-05-14	\$0.00
595-410-05-15	\$0.00
595-410-05-16	\$0.00
595-410-11-01	\$0.00
595-410-11-02	\$0.00
595-410-11-03	\$0.00
595-410-11-04	\$0.00
595-410-11-05	\$0.00
595-410-11-06	\$0.00
595-410-11-07	\$0.00
595-410-11-08	\$0.00
595-410-11-09	\$0.00
595-410-11-10	\$0.00
595-410-11-11	\$0.00
595-410-11-12	\$0.00
595-410-11-13	\$0.00
595-410-11-14	\$0.00
595-410-11-15	\$0.00
595-410-12-00	\$0.00
595-410-14-00	\$0.00
595-410-15-00	\$0.00
595-410-20-01	\$0.00
595-410-20-02	\$0.00
595-410-20-03	\$0.00
595-410-20-04	\$0.00
595-410-20-05	\$0.00
595-410-20-06	\$0.00
595-410-20-07	\$0.00
595-410-20-08	\$0.00
595-410-20-09	\$0.00
595-410-20-10	\$0.00
595-410-20-11	\$0.00
595-410-20-12	\$0.00
595-410-20-13	\$0.00
595-410-20-14	\$0.00

Chula Vista Elementary School District  
Community Facilities District No. 1  
Fiscal Year 2025/2026 Special Tax Roll

Assessor's Parcel Number	Annual Special Tax
595-410-20-15	\$0.00
595-410-20-16	\$0.00
595-410-20-17	\$0.00
595-410-23-01	\$0.00
595-410-23-02	\$0.00
595-410-23-03	\$0.00
595-410-23-04	\$0.00
595-410-23-05	\$0.00
595-410-23-06	\$0.00
595-410-23-07	\$0.00
595-410-23-08	\$0.00
595-410-23-09	\$0.00
595-410-23-10	\$0.00
595-410-23-11	\$0.00
595-410-23-12	\$0.00
595-410-23-13	\$0.00
595-410-23-14	\$0.00
595-410-23-15	\$0.00
595-410-23-16	\$0.00
595-410-24-01	\$0.00
595-410-24-02	\$0.00
595-410-24-03	\$0.00
595-410-24-04	\$0.00
595-410-24-05	\$0.00
595-410-24-06	\$0.00
595-410-24-07	\$0.00
595-410-24-08	\$0.00
595-410-24-09	\$0.00
595-410-24-10	\$0.00
595-410-24-11	\$0.00
595-410-24-12	\$0.00
595-410-24-13	\$0.00
595-410-24-14	\$0.00
595-410-24-15	\$0.00
595-410-24-16	\$0.00
595-410-24-17	\$0.00
595-410-24-18	\$0.00
595-410-24-19	\$0.00
595-410-26-01	\$0.00
595-410-26-02	\$0.00
595-410-26-03	\$0.00

Chula Vista Elementary School District  
Community Facilities District No. 1  
Fiscal Year 2025/2026 Special Tax Roll

Assessor's Parcel Number	Annual Special Tax
595-410-26-04	\$0.00
595-410-26-05	\$0.00
595-410-26-06	\$0.00
595-410-26-07	\$0.00
595-410-26-08	\$0.00
595-410-26-09	\$0.00
595-410-26-10	\$0.00
595-410-26-11	\$0.00
595-410-26-12	\$0.00
595-410-26-13	\$0.00
595-410-26-14	\$0.00
595-410-26-15	\$0.00
595-410-26-16	\$0.00
595-410-26-17	\$0.00
595-410-26-18	\$0.00
595-410-26-19	\$0.00
595-410-26-20	\$0.00
595-410-26-21	\$0.00
595-410-26-22	\$0.00
595-410-26-23	\$0.00
595-410-26-24	\$0.00
595-410-26-25	\$0.00
595-410-26-26	\$0.00
595-410-26-27	\$0.00
595-410-26-28	\$0.00
595-410-26-29	\$0.00
595-410-26-30	\$0.00
595-410-26-31	\$0.00
595-410-26-32	\$0.00
595-410-26-33	\$0.00
595-410-26-34	\$0.00
595-410-26-35	\$0.00
595-410-26-36	\$0.00
595-410-26-37	\$0.00
595-410-26-38	\$0.00
595-410-26-39	\$0.00
595-410-28-01	\$0.00
595-410-28-02	\$0.00
595-410-28-03	\$0.00
595-410-28-04	\$0.00
595-410-28-05	\$0.00

Chula Vista Elementary School District  
Community Facilities District No. 1  
Fiscal Year 2025/2026 Special Tax Roll

Assessor's Parcel Number	Annual Special Tax
595-410-28-06	\$0.00
595-410-28-07	\$0.00
595-410-28-08	\$0.00
595-410-28-09	\$0.00
595-410-28-10	\$0.00
595-410-28-11	\$0.00
595-410-28-12	\$0.00
595-410-28-13	\$0.00
595-410-28-14	\$0.00
595-410-28-15	\$0.00
595-410-28-16	\$0.00
595-410-28-17	\$0.00
595-410-28-18	\$0.00
595-410-28-19	\$0.00
595-410-28-20	\$0.00
595-410-28-21	\$0.00
595-410-28-22	\$0.00
595-410-28-23	\$0.00
595-410-28-24	\$0.00
595-410-28-25	\$0.00
595-410-28-26	\$0.00
595-410-28-27	\$0.00
595-410-28-28	\$0.00
595-410-28-29	\$0.00
595-420-01-00	\$0.00
595-420-02-01	\$0.00
595-420-02-02	\$0.00
595-420-02-03	\$0.00
595-420-02-04	\$0.00
595-420-02-05	\$0.00
595-420-02-06	\$0.00
595-420-03-01	\$0.00
595-420-03-02	\$0.00
595-420-03-03	\$0.00
595-420-03-04	\$0.00
595-420-03-05	\$0.00
595-420-03-06	\$0.00
595-420-03-07	\$0.00
595-420-03-08	\$0.00
595-420-03-09	\$0.00
595-420-03-10	\$0.00

Chula Vista Elementary School District  
 Community Facilities District No. 1  
 Fiscal Year 2025/2026 Special Tax Roll

Assessor's Parcel Number	Annual Special Tax
595-420-03-11	\$0.00
595-420-03-12	\$0.00
595-420-03-13	\$0.00
595-420-03-14	\$0.00
595-420-03-15	\$0.00
595-420-03-16	\$0.00
595-420-03-17	\$0.00
595-420-03-18	\$0.00
595-420-04-01	\$0.00
595-420-04-02	\$0.00
595-420-04-03	\$0.00
595-420-04-04	\$0.00
595-420-04-05	\$0.00
595-420-04-06	\$0.00
595-420-04-07	\$0.00
595-420-04-08	\$0.00
595-420-04-09	\$0.00
595-420-04-10	\$0.00
595-420-04-11	\$0.00
595-420-04-12	\$0.00
595-420-04-13	\$0.00
595-420-04-14	\$0.00
595-420-04-15	\$0.00
595-420-05-01	\$0.00
595-420-05-02	\$0.00
595-420-05-03	\$0.00
595-420-05-04	\$0.00
595-420-05-05	\$0.00
595-420-05-06	\$0.00
595-420-05-07	\$0.00
595-420-05-08	\$0.00
595-420-05-09	\$0.00
595-420-05-10	\$0.00
595-420-05-11	\$0.00
595-420-05-12	\$0.00
595-420-05-13	\$0.00
595-420-05-14	\$0.00
595-420-05-15	\$0.00
595-420-06-01	\$0.00
595-420-06-02	\$0.00
595-420-06-03	\$0.00

Chula Vista Elementary School District  
Community Facilities District No. 1  
Fiscal Year 2025/2026 Special Tax Roll

Assessor's Parcel Number	Annual Special Tax
595-420-06-04	\$0.00
595-420-06-05	\$0.00
595-420-06-06	\$0.00
595-420-06-07	\$0.00
595-420-06-08	\$0.00
595-420-06-09	\$0.00
595-420-06-10	\$0.00
595-420-06-11	\$0.00
595-420-06-12	\$0.00
595-420-07-01	\$0.00
595-420-07-02	\$0.00
595-420-07-03	\$0.00
595-420-07-04	\$0.00
595-420-07-05	\$0.00
595-420-07-06	\$0.00
595-420-07-07	\$0.00
595-420-07-08	\$0.00
595-420-07-09	\$0.00
595-420-07-10	\$0.00
595-420-07-11	\$0.00
595-420-07-12	\$0.00
595-420-07-13	\$0.00
595-420-07-14	\$0.00
595-420-07-15	\$0.00
595-420-07-16	\$0.00
595-420-07-17	\$0.00
595-420-07-18	\$0.00
595-420-08-01	\$0.00
595-420-08-02	\$0.00
595-420-08-03	\$0.00
595-420-08-04	\$0.00
595-420-08-05	\$0.00
595-420-08-06	\$0.00
595-420-08-07	\$0.00
595-420-08-08	\$0.00
595-420-08-09	\$0.00
595-420-08-10	\$0.00
595-420-08-11	\$0.00
595-420-08-12	\$0.00
595-420-08-13	\$0.00
595-420-08-14	\$0.00

Chula Vista Elementary School District  
 Community Facilities District No. 1  
 Fiscal Year 2025/2026 Special Tax Roll

Assessor's Parcel Number	Annual Special Tax
595-420-08-15	\$0.00
595-420-09-01	\$0.00
595-420-09-02	\$0.00
595-420-09-03	\$0.00
595-420-09-04	\$0.00
595-420-09-05	\$0.00
595-420-09-06	\$0.00
595-420-09-07	\$0.00
595-420-09-08	\$0.00
595-420-09-09	\$0.00
595-420-09-10	\$0.00
595-420-09-11	\$0.00
595-420-09-12	\$0.00
595-420-09-13	\$0.00
595-420-09-14	\$0.00
595-420-09-15	\$0.00
595-420-09-16	\$0.00
595-420-09-17	\$0.00
595-420-09-18	\$0.00
595-420-09-19	\$0.00
595-420-09-20	\$0.00
595-420-09-21	\$0.00
595-420-09-22	\$0.00
595-420-09-23	\$0.00
595-420-09-24	\$0.00
595-420-09-25	\$0.00
595-420-09-26	\$0.00
595-420-09-27	\$0.00
595-420-09-28	\$0.00
595-420-09-29	\$0.00
595-420-09-30	\$0.00
595-420-10-01	\$0.00
595-420-10-02	\$0.00
595-420-10-03	\$0.00
595-420-10-04	\$0.00
595-420-10-05	\$0.00
595-420-10-06	\$0.00
595-420-10-07	\$0.00
595-420-10-08	\$0.00
595-420-10-09	\$0.00
595-420-10-10	\$0.00

Chula Vista Elementary School District  
Community Facilities District No. 1  
Fiscal Year 2025/2026 Special Tax Roll

Assessor's Parcel Number	Annual Special Tax
595-420-10-11	\$0.00
595-420-10-12	\$0.00
595-420-11-00	\$0.00
595-430-01-01	\$0.00
595-430-01-02	\$0.00
595-430-01-03	\$0.00
595-430-01-04	\$0.00
595-430-01-05	\$0.00
595-430-04-01	\$0.00
595-430-04-02	\$0.00
595-430-04-03	\$0.00
595-430-04-04	\$0.00
595-430-04-05	\$0.00
595-430-04-06	\$0.00
595-430-04-07	\$0.00
595-430-04-08	\$0.00
595-430-04-09	\$0.00
595-430-04-10	\$0.00
595-430-04-11	\$0.00
595-430-05-01	\$0.00
595-430-05-02	\$0.00
595-430-05-03	\$0.00
595-430-05-04	\$0.00
595-430-05-05	\$0.00
595-430-05-06	\$0.00
595-430-08-00	\$0.00
595-430-09-00	\$0.00
595-430-10-00	\$0.00
595-430-11-00	\$0.00
595-430-12-00	\$0.00
595-430-13-00	\$0.00
595-430-14-00	\$0.00
595-430-15-00	\$0.00
595-430-16-00	\$0.00
595-430-17-01	\$0.00
595-430-17-02	\$0.00
595-430-17-03	\$0.00
595-430-17-04	\$0.00
595-430-17-05	\$0.00
595-430-17-06	\$0.00
595-430-17-07	\$0.00

Chula Vista Elementary School District  
Community Facilities District No. 1  
Fiscal Year 2025/2026 Special Tax Roll

Assessor's Parcel Number	Annual Special Tax
595-430-17-08	\$0.00
595-430-17-09	\$0.00
595-430-17-10	\$0.00
595-430-18-01	\$0.00
595-430-18-02	\$0.00
595-430-18-03	\$0.00
595-430-18-04	\$0.00
595-430-18-05	\$0.00
595-430-18-06	\$0.00
595-430-18-07	\$0.00
595-430-18-08	\$0.00
595-430-18-09	\$0.00
595-430-18-10	\$0.00
595-430-18-11	\$0.00
595-430-18-12	\$0.00
595-430-18-13	\$0.00
595-430-18-14	\$0.00
595-440-01-00	\$0.00
595-440-02-00	\$0.00
595-440-03-00	\$0.00
595-440-04-00	\$0.00
595-440-05-00	\$0.00
595-440-06-00	\$0.00
595-440-07-00	\$0.00
595-440-08-00	\$0.00
595-440-09-00	\$0.00
595-440-10-00	\$0.00
595-440-11-00	\$0.00
595-440-12-00	\$0.00
595-440-13-00	\$0.00
595-440-14-00	\$0.00
595-440-15-00	\$0.00
595-440-16-00	\$0.00
595-440-17-00	\$0.00
595-440-18-00	\$0.00
595-440-19-00	\$0.00
595-440-20-00	\$0.00
595-440-21-00	\$0.00
595-440-22-00	\$0.00
595-440-23-00	\$0.00
595-440-24-00	\$0.00

Chula Vista Elementary School District  
Community Facilities District No. 1  
Fiscal Year 2025/2026 Special Tax Roll

Assessor's Parcel Number	Annual Special Tax
595-440-25-00	\$0.00
595-440-26-00	\$0.00
595-440-27-00	\$0.00
595-440-28-00	\$0.00
595-440-29-00	\$0.00
595-440-30-00	\$0.00
595-440-31-00	\$0.00
595-440-32-00	\$0.00
595-440-33-00	\$0.00
595-440-34-00	\$0.00
595-440-35-00	\$0.00
595-440-36-00	\$0.00
595-440-37-00	\$0.00
595-440-38-00	\$0.00
595-440-39-00	\$0.00
595-440-40-00	\$0.00
595-440-41-00	\$0.00
595-440-42-00	\$0.00
595-440-43-00	\$0.00
595-440-44-00	\$0.00
595-440-45-00	\$0.00
595-440-46-00	\$0.00
595-440-47-00	\$0.00
595-440-48-00	\$0.00
595-440-49-00	\$0.00
595-440-50-00	\$0.00
595-440-51-00	\$0.00
595-440-52-00	\$0.00
595-440-53-00	\$0.00
595-440-54-00	\$0.00
595-440-55-00	\$0.00
595-440-56-00	\$0.00
595-440-57-00	\$0.00
595-440-58-00	\$0.00
595-440-59-00	\$0.00
595-440-60-00	\$0.00
595-440-61-00	\$0.00
595-440-62-00	\$0.00
595-440-63-00	\$0.00
595-440-64-00	\$0.00
595-440-65-00	\$0.00

Chula Vista Elementary School District  
Community Facilities District No. 1  
Fiscal Year 2025/2026 Special Tax Roll

Assessor's Parcel Number	Annual Special Tax
595-440-66-00	\$0.00
595-440-67-00	\$0.00
595-440-68-00	\$0.00
595-440-69-00	\$0.00
595-440-70-00	\$0.00
595-440-71-00	\$0.00
595-440-72-00	\$0.00
595-440-73-00	\$0.00
595-440-74-00	\$0.00
595-440-75-00	\$0.00
595-440-76-00	\$0.00
595-440-77-00	\$0.00
595-440-78-00	\$0.00
595-440-79-00	\$0.00
595-440-80-00	\$0.00
595-440-81-00	\$0.00
595-440-82-00	\$0.00
595-440-83-00	\$0.00
595-440-84-00	\$0.00
595-440-85-00	\$0.00
595-440-86-00	\$0.00
595-440-87-00	\$0.00
595-440-88-00	\$0.00
595-500-01-01	\$0.00
595-500-01-02	\$0.00
595-500-01-03	\$0.00
595-500-01-04	\$0.00
595-500-01-05	\$0.00
595-500-01-06	\$0.00
595-500-01-07	\$0.00
595-500-01-08	\$0.00
595-500-01-09	\$0.00
595-500-01-10	\$0.00
595-500-01-11	\$0.00
595-500-01-12	\$0.00
595-500-02-01	\$0.00
595-500-02-02	\$0.00
595-500-02-03	\$0.00
595-500-02-04	\$0.00
595-500-02-05	\$0.00
595-500-02-06	\$0.00

Chula Vista Elementary School District  
 Community Facilities District No. 1  
 Fiscal Year 2025/2026 Special Tax Roll

Assessor's Parcel Number	Annual Special Tax
595-500-02-07	\$0.00
595-500-02-08	\$0.00
595-500-02-09	\$0.00
595-500-02-10	\$0.00
595-500-02-11	\$0.00
595-500-02-12	\$0.00
595-500-02-13	\$0.00
595-500-02-14	\$0.00
595-500-02-15	\$0.00
595-500-02-16	\$0.00
595-500-02-17	\$0.00
595-500-02-18	\$0.00
595-500-03-01	\$0.00
595-500-03-02	\$0.00
595-500-03-03	\$0.00
595-500-03-04	\$0.00
595-500-03-05	\$0.00
595-500-03-06	\$0.00
595-500-03-07	\$0.00
595-500-03-08	\$0.00
595-500-03-09	\$0.00
595-500-03-10	\$0.00
595-500-03-11	\$0.00
595-500-03-12	\$0.00
595-500-04-01	\$0.00
595-500-04-02	\$0.00
595-500-04-03	\$0.00
595-500-04-04	\$0.00
595-500-04-05	\$0.00
595-500-04-06	\$0.00
595-500-04-07	\$0.00
595-500-04-08	\$0.00
595-500-04-09	\$0.00
595-500-05-00	\$0.00
595-500-06-00	\$0.00
595-500-07-00	\$0.00
595-500-08-00	\$0.00
595-500-09-00	\$0.00
595-510-01-01	\$0.00
595-510-01-02	\$0.00
595-510-01-03	\$0.00

Chula Vista Elementary School District  
 Community Facilities District No. 1  
 Fiscal Year 2025/2026 Special Tax Roll

Assessor's Parcel Number	Annual Special Tax
595-510-01-04	\$0.00
595-510-01-05	\$0.00
595-510-01-06	\$0.00
595-510-01-07	\$0.00
595-510-01-08	\$0.00
595-510-01-09	\$0.00
595-510-01-10	\$0.00
595-510-01-11	\$0.00
595-510-01-12	\$0.00
595-510-01-13	\$0.00
595-510-01-14	\$0.00
595-510-01-15	\$0.00
595-510-01-16	\$0.00
595-510-01-17	\$0.00
595-510-02-01	\$0.00
595-510-02-02	\$0.00
595-510-02-03	\$0.00
595-510-02-04	\$0.00
595-510-02-05	\$0.00
595-510-02-06	\$0.00
595-510-02-07	\$0.00
595-510-02-08	\$0.00
595-510-02-09	\$0.00
595-510-02-10	\$0.00
595-510-02-11	\$0.00
595-510-02-12	\$0.00
595-510-02-13	\$0.00
595-510-02-14	\$0.00
595-510-02-15	\$0.00
595-510-02-16	\$0.00
595-510-02-17	\$0.00
595-510-02-18	\$0.00
595-510-03-01	\$0.00
595-510-03-02	\$0.00
595-510-03-03	\$0.00
595-510-03-04	\$0.00
595-510-03-05	\$0.00
595-510-03-06	\$0.00
595-510-03-07	\$0.00
595-510-03-08	\$0.00
595-510-03-09	\$0.00

Chula Vista Elementary School District  
Community Facilities District No. 1  
Fiscal Year 2025/2026 Special Tax Roll

Assessor's Parcel Number	Annual Special Tax
595-510-03-10	\$0.00
595-510-03-11	\$0.00
595-510-03-12	\$0.00
595-510-03-13	\$0.00
595-510-03-14	\$0.00
595-510-03-15	\$0.00
595-510-03-16	\$0.00
595-510-04-01	\$0.00
595-510-04-02	\$0.00
595-510-04-03	\$0.00
595-510-04-04	\$0.00
595-510-04-05	\$0.00
595-510-04-06	\$0.00
595-510-04-07	\$0.00
595-510-04-08	\$0.00
595-510-04-09	\$0.00
595-510-04-10	\$0.00
595-510-05-01	\$0.00
595-510-05-02	\$0.00
595-510-05-03	\$0.00
595-510-05-04	\$0.00
595-510-05-05	\$0.00
595-510-05-06	\$0.00
595-510-05-07	\$0.00
595-510-05-08	\$0.00
595-510-05-09	\$0.00
595-510-05-10	\$0.00
595-510-05-11	\$0.00
595-510-05-12	\$0.00
595-510-05-13	\$0.00
595-510-05-14	\$0.00
595-510-05-15	\$0.00
595-510-05-16	\$0.00
595-510-06-01	\$0.00
595-510-06-02	\$0.00
595-510-06-03	\$0.00
595-510-06-04	\$0.00
595-510-06-05	\$0.00
595-510-06-06	\$0.00
595-510-06-07	\$0.00
595-510-06-08	\$0.00

Chula Vista Elementary School District  
Community Facilities District No. 1  
Fiscal Year 2025/2026 Special Tax Roll

Assessor's Parcel Number	Annual Special Tax
595-510-06-09	\$0.00
595-510-06-10	\$0.00
595-510-06-11	\$0.00
595-510-06-12	\$0.00
595-510-06-13	\$0.00
595-510-06-14	\$0.00
595-510-06-15	\$0.00
595-510-06-16	\$0.00
595-510-07-01	\$0.00
595-510-07-02	\$0.00
595-510-07-03	\$0.00
595-510-07-04	\$0.00
595-510-07-05	\$0.00
595-510-07-06	\$0.00
595-510-07-07	\$0.00
595-510-07-08	\$0.00
595-510-07-09	\$0.00
595-510-08-01	\$0.00
595-510-08-02	\$0.00
595-510-08-03	\$0.00
595-510-08-04	\$0.00
595-510-08-05	\$0.00
595-510-08-06	\$0.00
595-510-08-07	\$0.00
595-510-08-08	\$0.00
595-510-08-09	\$0.00
595-510-08-10	\$0.00
595-510-08-11	\$0.00
595-510-08-12	\$0.00
595-510-08-13	\$0.00
595-510-08-14	\$0.00
595-510-08-15	\$0.00
595-510-08-16	\$0.00
595-510-08-17	\$0.00
595-510-09-01	\$0.00
595-510-09-02	\$0.00
595-510-09-03	\$0.00
595-510-09-04	\$0.00
595-510-09-05	\$0.00
595-510-09-06	\$0.00
595-510-09-07	\$0.00

Chula Vista Elementary School District  
Community Facilities District No. 1  
Fiscal Year 2025/2026 Special Tax Roll

Assessor's Parcel Number	Annual Special Tax
595-510-09-08	\$0.00
595-510-09-09	\$0.00
595-510-09-10	\$0.00
595-510-09-11	\$0.00
595-510-09-12	\$0.00
595-510-09-13	\$0.00
595-510-09-14	\$0.00
595-510-09-15	\$0.00
595-510-09-16	\$0.00
595-510-10-00	\$0.00
595-710-01-00	\$8,673.46
595-710-02-00	\$8,512.46
595-710-03-00	\$0.00
595-710-08-01	\$148.78
595-710-08-02	\$130.00
595-710-08-03	\$160.54
595-710-08-04	\$182.40
595-710-08-05	\$160.54
595-710-08-06	\$131.80
595-710-08-07	\$139.04
595-710-08-08	\$259.26
595-710-08-09	\$245.36
595-710-08-10	\$245.36
595-710-08-11	\$245.36
595-710-08-12	\$245.36
595-710-08-13	\$209.92
595-710-08-14	\$208.82
595-710-08-15	\$242.40
595-710-08-16	\$245.36
595-710-08-17	\$281.90
595-710-08-18	\$147.56
595-710-08-19	\$128.88
595-710-08-20	\$131.78
595-710-08-21	\$158.48
595-710-08-22	\$132.66
595-710-08-23	\$133.16
595-710-08-24	\$139.40
595-710-11-00	\$6,691.32
595-710-12-00	\$5,748.88
595-710-15-00	\$0.00
595-710-16-00	\$0.00

Chula Vista Elementary School District  
Community Facilities District No. 1  
Fiscal Year 2025/2026 Special Tax Roll

Assessor's Parcel Number	Annual Special Tax
595-710-17-00	\$0.00
595-710-18-00	\$0.00
595-710-19-00	\$0.00
595-710-20-01	\$160.20
595-710-20-02	\$101.36
595-710-20-03	\$242.42
595-710-20-04	\$234.94
595-710-20-05	\$226.20
595-710-20-06	\$173.00
595-710-20-07	\$104.68
595-710-20-08	\$171.82
595-710-20-09	\$102.42
595-710-20-10	\$234.42
595-710-20-11	\$240.04
595-710-20-12	\$221.22
595-710-20-13	\$173.94
595-710-20-14	\$99.26
595-710-20-15	\$164.90
595-710-20-16	\$100.74
595-710-20-17	\$246.70
595-710-20-18	\$232.66
595-710-20-19	\$214.78
595-710-20-20	\$216.90
595-710-20-21	\$180.60
595-710-20-22	\$108.58
595-710-20-23	\$276.36
595-710-20-24	\$239.26
595-710-20-25	\$256.20
595-710-20-26	\$223.80
595-710-20-27	\$162.56
595-710-20-28	\$94.18
595-710-20-29	\$200.54
595-710-20-30	\$125.12
595-710-20-31	\$279.66
595-710-20-32	\$323.88
595-710-20-33	\$315.88
595-710-20-34	\$314.10
595-710-20-35	\$274.22
595-710-20-36	\$239.84
595-710-20-37	\$211.80
595-710-20-38	\$227.76

Chula Vista Elementary School District  
Community Facilities District No. 1  
Fiscal Year 2025/2026 Special Tax Roll

Assessor's Parcel Number	Annual Special Tax
595-710-20-39	\$294.30
595-710-20-40	\$284.94
595-710-20-41	\$226.22
595-710-20-42	\$264.54
595-710-20-43	\$233.84
595-710-20-44	\$184.12
595-710-20-45	\$101.70
595-710-20-46	\$162.86
595-710-20-47	\$102.40
595-710-20-48	\$258.92
595-710-20-49	\$235.22
595-710-20-50	\$243.58
595-710-20-51	\$185.46
595-710-20-52	\$99.58
595-710-20-53	\$188.64
595-710-20-54	\$133.18
595-710-20-55	\$283.14
595-710-20-56	\$313.92
595-710-20-57	\$287.08
595-710-20-58	\$206.92
595-710-20-59	\$129.28
595-710-20-60	\$197.44
595-710-20-61	\$126.26
595-710-20-62	\$278.50
595-710-20-63	\$293.14
595-710-20-64	\$281.92
595-710-20-65	\$212.92
595-710-20-66	\$126.38
595-710-20-67	\$178.72
595-710-20-68	\$112.08
595-710-20-69	\$226.16
595-710-20-70	\$231.02
595-710-20-71	\$213.16
595-710-20-72	\$162.86
595-710-20-73	\$107.86
595-710-20-74	\$174.32
595-710-20-75	\$104.24
595-710-20-76	\$245.42
595-710-20-77	\$241.08
595-710-20-78	\$217.22
595-710-20-79	\$159.38

Chula Vista Elementary School District  
Community Facilities District No. 1  
Fiscal Year 2025/2026 Special Tax Roll

Assessor's Parcel Number	Annual Special Tax
595-710-20-80	\$104.24
595-710-20-81	\$170.20
595-710-20-82	\$157.26
595-710-20-83	\$156.60
595-710-20-84	\$185.96
595-710-20-85	\$164.08
595-710-20-86	\$176.58
595-710-20-87	\$103.80
595-710-20-88	\$98.36
595-710-20-89	\$110.52
595-710-20-90	\$109.62
595-710-20-91	\$116.82
595-710-20-92	\$112.38
595-710-21-00	\$3,967.24
595-710-22-00	\$5,502.32
595-711-02-01	\$2,390.90
595-711-02-02	\$2,141.30
595-711-02-05	\$1,668.48
595-711-02-06	\$675.56
595-711-02-07	\$652.30
595-711-02-08	\$916.56
595-711-02-09	\$1,936.36
595-711-02-10	\$1,090.52
595-711-02-11	\$566.18
595-711-02-12	\$650.46
595-711-02-13	\$1,048.02
595-711-02-14	\$1,076.84
595-711-02-15	\$809.42
595-711-02-16	\$796.68
595-711-02-17	\$1,945.74
595-711-02-18	\$1,593.38
595-711-02-19	\$979.62
595-711-02-20	\$1,014.80
595-711-02-21	\$852.64
595-711-02-22	\$1,230.74
595-711-02-23	\$1,650.94
595-711-02-24	\$1,038.00
595-711-02-25	\$624.62
595-711-04-00	\$6,929.04
595-711-06-00	\$0.00
595-711-07-00	\$0.00

Chula Vista Elementary School District  
Community Facilities District No. 1  
Fiscal Year 2025/2026 Special Tax Roll

Assessor's Parcel Number	Annual Special Tax
595-711-08-00	\$0.00
595-711-10-00	\$7,271.06
595-711-11-00	\$4,611.72
595-711-12-00	\$4,513.10
595-711-14-00	\$0.00
595-711-16-00	\$8,313.08
595-711-19-00	\$5,474.00
595-711-20-01	\$5,294.88
595-711-20-02	\$0.00
595-711-20-03	\$3,072.60
595-711-20-04	\$0.00
595-711-20-05	\$4,352.68
595-711-20-06	\$3,110.58
595-711-20-07	\$6,101.86
595-711-20-08	\$3,102.28
595-711-20-09	\$4,537.24
595-711-20-10	\$0.00
595-760-01-00	\$512.04
595-760-02-00	\$508.60
595-760-03-00	\$506.78
595-760-04-00	\$522.24
595-760-05-00	\$521.66
595-760-06-00	\$511.98
595-760-07-00	\$511.20
595-760-08-00	\$504.00
595-760-09-00	\$491.18
595-760-10-00	\$474.60
595-760-11-00	\$493.66
595-760-12-00	\$513.50
595-760-13-00	\$503.58
595-760-14-00	\$489.38
595-760-15-00	\$503.42
595-760-16-00	\$495.82
595-760-17-00	\$480.40
595-760-18-00	\$473.58
595-760-19-00	\$497.46
595-760-20-00	\$475.26
595-760-21-00	\$490.52
595-760-22-00	\$495.52
595-760-23-00	\$476.72
595-760-24-00	\$471.94

Chula Vista Elementary School District  
Community Facilities District No. 1  
Fiscal Year 2025/2026 Special Tax Roll

Assessor's Parcel Number	Annual Special Tax
595-760-25-00	\$477.34
595-760-26-00	\$483.94
595-760-27-00	\$495.42
595-760-28-00	\$491.66
595-760-29-00	\$504.92
595-760-30-00	\$495.26
595-760-31-00	\$503.66
595-760-32-00	\$490.52
595-760-33-00	\$505.48
595-760-34-00	\$501.84
595-760-35-00	\$506.30
595-760-36-00	\$509.24
595-760-37-00	\$534.30
595-760-38-00	\$520.86
595-760-39-00	\$503.80
595-760-40-00	\$486.48
595-760-41-00	\$485.00
595-760-42-00	\$497.92
595-760-43-00	\$512.68
595-760-44-00	\$514.50
595-760-45-00	\$505.70
595-760-46-00	\$492.74
595-760-47-00	\$519.64
595-760-48-00	\$514.78
595-760-49-00	\$512.86
595-760-50-00	\$507.10
595-760-51-00	\$509.46
595-760-52-00	\$501.56
595-760-53-00	\$522.04
595-760-54-00	\$497.14
595-760-55-00	\$505.44
595-760-56-00	\$507.02
595-760-57-00	\$508.66
595-760-58-00	\$512.00
595-760-59-00	\$503.56
595-760-60-00	\$0.00
595-760-61-00	\$0.00
595-761-01-00	\$505.84
595-761-02-00	\$507.72
595-761-03-00	\$506.46
595-761-04-00	\$519.28

Chula Vista Elementary School District  
Community Facilities District No. 1  
Fiscal Year 2025/2026 Special Tax Roll

Assessor's Parcel Number	Annual Special Tax
595-761-05-00	\$507.02
595-761-06-00	\$505.22
595-761-07-00	\$506.56
595-761-08-00	\$518.16
595-761-09-00	\$516.26
595-761-10-00	\$513.78
595-761-11-00	\$518.86
595-761-12-00	\$504.88
595-761-13-00	\$504.82
595-761-14-00	\$494.56
595-761-15-00	\$511.18
595-761-16-00	\$519.58
595-761-17-00	\$501.56
595-761-18-00	\$511.30
595-761-19-00	\$511.30
595-761-20-00	\$516.86
595-761-21-00	\$487.88
595-761-22-00	\$522.40
595-761-23-00	\$503.22
595-761-24-00	\$504.30
595-761-25-00	\$495.72
595-761-26-00	\$500.82
595-761-27-00	\$494.76
595-761-28-00	\$493.18
595-761-29-00	\$500.40
595-761-30-00	\$491.80
595-761-31-00	\$521.50
595-761-32-00	\$506.06
595-761-33-00	\$518.26
595-761-34-00	\$506.66
595-761-35-00	\$512.62
595-761-36-00	\$504.98
595-761-37-00	\$507.34
595-761-38-00	\$510.74
595-761-39-00	\$512.96
595-761-40-00	\$525.58
595-761-41-00	\$511.68
595-761-42-00	\$506.52
595-761-43-00	\$520.58
595-761-44-00	\$512.54
595-761-45-00	\$509.94

Chula Vista Elementary School District  
Community Facilities District No. 1  
Fiscal Year 2025/2026 Special Tax Roll

Assessor's Parcel Number	Annual Special Tax
595-761-46-00	\$515.48
595-761-47-00	\$518.28
595-761-48-00	\$508.38
595-761-49-00	\$497.28
595-762-01-00	\$496.14
595-762-02-00	\$490.84
595-762-03-00	\$503.00
595-762-04-00	\$496.72
595-762-05-00	\$498.84
595-762-06-00	\$506.42
595-762-07-00	\$497.56
595-762-08-00	\$493.14
595-762-09-00	\$468.00
595-762-10-00	\$493.32
595-762-11-00	\$499.90
595-762-12-00	\$499.80
595-762-13-00	\$499.54
595-762-14-00	\$493.26
595-762-15-00	\$491.52
595-762-16-00	\$493.94
595-762-17-00	\$496.72
595-762-18-00	\$509.46
595-762-19-00	\$494.92
595-762-20-00	\$496.88
595-762-21-00	\$481.10
595-762-22-00	\$503.50
595-762-23-00	\$498.34
595-762-24-00	\$494.82
595-762-25-00	\$493.96
595-762-26-00	\$476.16
595-762-27-00	\$494.24
595-762-28-00	\$0.00
595-763-01-00	\$0.00
595-763-02-00	\$416.18
595-763-03-00	\$406.58
595-763-04-00	\$505.22
595-763-05-00	\$407.20
595-763-06-00	\$406.40
595-763-07-00	\$486.74
595-763-08-00	\$418.86
595-763-09-00	\$503.66

Chula Vista Elementary School District  
Community Facilities District No. 1  
Fiscal Year 2025/2026 Special Tax Roll

Assessor's Parcel Number	Annual Special Tax
595-763-10-00	\$417.30
595-763-11-00	\$499.14
595-763-12-00	\$412.36
595-763-13-00	\$493.28
595-763-14-00	\$415.96
595-763-15-00	\$503.90
595-763-16-00	\$415.70
595-763-17-00	\$416.82
595-763-18-00	\$493.84
595-763-19-00	\$416.04
595-763-20-00	\$497.14
595-763-21-00	\$504.46
595-763-22-00	\$416.02
595-763-23-00	\$492.08
595-763-24-00	\$398.34
595-763-25-00	\$414.60
595-763-26-00	\$415.16
595-763-27-00	\$493.56
595-763-28-00	\$408.46
595-763-29-00	\$491.22
595-763-30-00	\$418.84
595-763-31-00	\$505.50
595-763-32-00	\$412.40
595-763-33-00	\$498.90
595-763-34-00	\$412.46
595-763-35-00	\$494.04
595-763-36-00	\$419.72
595-763-37-00	\$414.24
595-763-38-00	\$415.98
595-763-39-00	\$409.48
595-763-40-00	\$498.14
595-763-41-00	\$498.82
595-763-42-00	\$417.30
595-763-43-00	\$415.38
595-763-44-00	\$409.06
595-763-45-00	\$487.92
595-763-46-00	\$410.04
595-763-47-00	\$477.96
595-763-48-00	\$410.86
595-763-49-00	\$493.56
595-763-50-00	\$412.66

Chula Vista Elementary School District  
Community Facilities District No. 1  
Fiscal Year 2025/2026 Special Tax Roll

Assessor's Parcel Number	Annual Special Tax
595-763-51-00	\$504.30
595-763-52-00	\$408.36
595-763-53-00	\$497.68
595-763-54-00	\$407.96
595-763-55-00	\$410.66
595-763-56-00	\$498.02
595-763-57-00	\$409.14
595-763-58-00	\$498.28
595-763-59-00	\$431.48
595-763-60-00	\$409.92
595-763-61-00	\$504.34
595-763-62-00	\$416.98
595-763-63-00	\$477.74
595-763-64-00	\$499.20
595-763-65-00	\$409.32
595-763-66-00	\$501.86
595-763-67-00	\$417.52
595-763-68-00	\$501.86
595-763-69-00	\$414.02
595-763-70-00	\$500.58
595-763-71-00	\$409.60
595-763-72-00	\$496.76
595-763-73-00	\$407.38
595-763-74-00	\$500.78
595-763-75-00	\$408.68
595-764-01-00	\$399.98
595-764-02-00	\$503.36
595-764-03-00	\$409.24
595-764-04-00	\$503.66
595-764-05-00	\$413.00
595-764-06-00	\$503.70
595-764-07-00	\$413.88
595-764-08-00	\$403.68
595-764-09-00	\$503.08
595-764-10-00	\$488.12
595-764-11-00	\$405.92
595-764-12-00	\$415.76
595-764-13-00	\$400.60
595-764-14-00	\$416.74
595-764-15-00	\$413.34
595-764-16-00	\$416.96

Chula Vista Elementary School District  
Community Facilities District No. 1  
Fiscal Year 2025/2026 Special Tax Roll

Assessor's Parcel Number	Annual Special Tax
595-764-17-00	\$414.22
595-764-18-00	\$410.60
595-764-19-00	\$417.46
595-764-20-00	\$398.12
595-764-21-00	\$499.18
595-764-22-00	\$415.40
595-764-23-00	\$406.60
595-764-24-00	\$507.72
595-764-25-00	\$417.66
595-764-26-00	\$411.92
595-764-27-00	\$416.72
595-764-28-00	\$413.96
595-764-29-00	\$424.04
595-764-30-00	\$413.52
595-764-31-00	\$417.58
595-764-32-00	\$404.30
595-764-33-00	\$506.44
595-764-34-00	\$413.06
595-764-35-00	\$478.46
595-764-36-00	\$498.22
595-764-37-00	\$409.48
595-764-38-00	\$501.18
595-764-39-00	\$418.12
595-764-40-00	\$486.92
595-764-41-00	\$418.60
595-764-42-00	\$407.60
595-764-43-00	\$501.18
595-764-44-00	\$494.44
595-764-45-00	\$415.48
595-764-46-00	\$0.00
595-764-47-00	\$0.00
595-764-48-00	\$0.00
595-800-01-00	\$514.18
595-800-02-00	\$456.72
595-800-03-00	\$490.68
595-800-04-00	\$521.12
595-800-05-00	\$455.80
595-800-06-00	\$441.90
595-800-07-00	\$504.84
595-800-08-00	\$473.10
595-800-09-00	\$454.30

Chula Vista Elementary School District  
Community Facilities District No. 1  
Fiscal Year 2025/2026 Special Tax Roll

Assessor's Parcel Number	Annual Special Tax
595-800-10-00	\$522.00
595-800-11-00	\$515.48
595-800-12-00	\$447.42
595-800-13-00	\$458.82
595-800-14-00	\$459.28
595-800-15-00	\$514.16
595-800-16-00	\$459.26
595-800-17-00	\$500.56
595-800-18-00	\$520.58
595-800-19-00	\$0.00
595-801-01-00	\$503.40
595-801-02-00	\$521.54
595-801-03-00	\$508.98
595-801-04-00	\$502.88
595-801-05-00	\$479.50
595-801-06-00	\$441.58
595-801-07-00	\$490.76
595-801-08-00	\$434.20
595-801-09-00	\$487.86
595-801-10-00	\$470.40
595-801-11-00	\$521.06
595-801-12-00	\$474.42
595-801-13-00	\$503.78
595-801-14-00	\$490.30
595-801-15-00	\$493.36
595-802-01-00	\$483.92
595-802-02-00	\$488.70
595-802-03-00	\$464.50
595-802-04-00	\$472.44
595-802-05-00	\$466.18
595-802-06-00	\$494.94
595-802-07-00	\$493.82
595-802-08-00	\$490.30
595-802-09-00	\$488.74
595-802-10-00	\$496.24
595-802-11-00	\$464.90
595-802-12-00	\$495.86
595-802-13-00	\$475.70
595-802-14-00	\$439.40
595-802-15-00	\$503.16
595-802-16-00	\$475.48

Chula Vista Elementary School District  
Community Facilities District No. 1  
Fiscal Year 2025/2026 Special Tax Roll

Assessor's Parcel Number	Annual Special Tax
595-802-17-00	\$498.74
595-802-18-00	\$478.36
595-802-19-00	\$500.02
595-802-20-00	\$516.00
595-802-21-00	\$511.00
595-802-22-00	\$518.44
595-802-23-00	\$498.62
595-802-24-00	\$499.18
595-802-25-00	\$0.00
595-803-01-00	\$497.40
595-803-02-00	\$492.74
595-803-03-00	\$482.80
595-803-04-00	\$491.96
595-803-05-00	\$508.42
595-803-06-00	\$524.20
595-803-07-00	\$520.74
595-803-08-00	\$494.24
595-803-09-00	\$450.84
595-803-10-00	\$482.04
595-803-11-00	\$492.86
595-803-12-00	\$505.64
595-803-13-00	\$475.82
595-803-14-00	\$506.32
595-803-15-00	\$487.22
595-803-16-00	\$483.12
595-803-17-00	\$511.98
595-803-18-00	\$488.20
595-803-19-00	\$491.38
595-803-20-00	\$476.48
595-803-21-00	\$520.20
595-803-22-00	\$489.04
595-803-23-00	\$521.44
595-803-24-00	\$513.88
595-803-25-00	\$508.78
595-803-26-00	\$491.78
595-803-27-00	\$483.46
595-803-28-00	\$492.50
595-803-29-00	\$508.00
595-803-30-00	\$503.74
595-803-31-00	\$525.74
595-803-32-00	\$489.14

Chula Vista Elementary School District  
Community Facilities District No. 1  
Fiscal Year 2025/2026 Special Tax Roll

Assessor's Parcel Number	Annual Special Tax
595-803-33-00	\$484.12
595-803-34-00	\$482.20
595-803-35-00	\$488.38
595-803-36-00	\$531.96
595-803-37-00	\$515.76
595-803-38-00	\$508.24
595-803-39-00	\$521.26
595-803-40-00	\$499.32
595-803-41-00	\$527.96
595-803-42-00	\$513.32
595-803-43-00	\$0.00
595-804-01-00	\$523.42
595-804-02-00	\$522.00
595-804-03-00	\$489.24
595-804-04-00	\$481.56
595-804-05-00	\$507.84
595-804-06-00	\$518.84
595-804-07-00	\$522.28
595-804-08-00	\$511.98
595-804-09-00	\$508.34
595-804-10-00	\$504.86
595-804-11-00	\$515.82
595-804-12-00	\$511.88
595-804-13-00	\$530.08
595-804-14-00	\$523.24
595-804-15-00	\$496.16
595-804-16-00	\$529.72
595-804-17-00	\$514.32
595-804-18-00	\$520.54
595-804-19-00	\$502.46
595-804-20-00	\$0.00
595-805-01-00	\$494.68
595-805-02-00	\$471.48
595-805-03-00	\$527.40
595-805-04-00	\$508.62
595-805-05-00	\$507.80
595-805-06-00	\$515.42
595-805-07-00	\$485.58
595-805-08-00	\$516.92
595-805-09-00	\$507.82
595-805-10-00	\$515.60

Chula Vista Elementary School District  
Community Facilities District No. 1  
Fiscal Year 2025/2026 Special Tax Roll

Assessor's Parcel Number	Annual Special Tax
595-805-11-00	\$514.06
595-805-12-00	\$509.98
595-805-13-00	\$521.16
595-805-14-00	\$522.04
595-805-15-00	\$521.72
595-805-16-00	\$508.28
595-805-17-00	\$507.14
595-805-18-00	\$492.56
595-805-19-00	\$508.52
595-805-20-00	\$499.40
595-805-21-00	\$515.50
595-805-22-00	\$510.88
595-805-23-00	\$494.98
595-805-24-00	\$494.10
595-805-25-00	\$524.80
595-805-26-00	\$0.00
595-805-27-00	\$0.00
643-020-03-00	\$0.00
643-020-57-00	\$0.00
643-020-59-00	\$0.00
643-020-60-00	\$0.00
643-020-63-00	\$0.00
643-020-66-00	\$45,480.48
643-020-67-00	\$1,673.58
643-020-68-00	\$1,599.16
643-020-69-00	\$1,580.40
643-020-70-00	\$2,061.50
643-020-71-00	\$6,350.34
643-020-72-00	\$3,826.36
643-020-73-00	\$4,021.86
643-020-74-00	\$5,894.56
643-020-76-00	\$0.00
643-020-82-00	\$0.00
643-020-83-00	\$0.00
643-020-84-00	\$104,788.54
643-020-89-00	\$0.00
643-020-90-00	\$0.00
643-030-29-00	\$0.00
643-030-30-00	\$0.00
643-030-31-00	\$0.00
643-030-32-00	\$0.00

Chula Vista Elementary School District  
Community Facilities District No. 1  
Fiscal Year 2025/2026 Special Tax Roll

Assessor's Parcel Number	Annual Special Tax
643-030-34-00	\$0.00
643-030-36-00	\$0.00
643-040-06-00	\$0.00
643-040-10-00	\$0.00
643-040-19-00	\$0.00
643-040-25-00	\$0.00
643-040-26-00	\$0.00
643-040-27-00	\$9,043.60
643-040-28-00	\$0.00
643-090-01-00	\$0.00
643-090-02-00	\$0.00
643-090-03-00	\$0.00
643-090-04-00	\$0.00
643-090-05-00	\$0.00
643-090-06-00	\$0.00
643-090-07-00	\$0.00
643-090-08-00	\$0.00
643-090-09-00	\$0.00
643-090-10-00	\$0.00
643-090-11-00	\$0.00
643-090-12-00	\$0.00
643-090-13-00	\$0.00
643-090-14-00	\$0.00
643-090-15-00	\$0.00
643-090-16-00	\$0.00
643-090-17-00	\$0.00
643-090-18-00	\$0.00
643-090-19-00	\$0.00
643-090-20-00	\$0.00
643-090-21-00	\$0.00
643-090-22-00	\$0.00
643-090-23-00	\$0.00
643-090-24-00	\$0.00
643-090-25-00	\$0.00
643-090-26-00	\$0.00
643-090-27-00	\$0.00
643-090-28-00	\$0.00
643-090-29-00	\$0.00
643-090-30-00	\$0.00
643-090-31-00	\$0.00
643-090-32-00	\$0.00

Chula Vista Elementary School District  
 Community Facilities District No. 1  
 Fiscal Year 2025/2026 Special Tax Roll

Assessor's Parcel Number	Annual Special Tax
643-090-33-00	\$0.00
643-090-34-00	\$0.00
643-090-35-00	\$0.00
643-090-36-00	\$0.00
643-090-37-00	\$0.00
643-090-38-00	\$0.00
643-090-39-00	\$0.00
643-090-40-00	\$0.00
643-090-41-00	\$0.00
643-090-42-00	\$0.00
643-090-43-00	\$0.00
643-090-44-00	\$0.00
643-090-45-00	\$0.00
643-090-46-00	\$0.00
643-090-47-00	\$0.00
643-090-48-00	\$0.00
643-090-49-00	\$0.00
643-091-01-00	\$0.00
643-091-02-00	\$0.00
643-091-03-00	\$0.00
643-091-04-00	\$0.00
643-091-05-00	\$0.00
643-091-06-00	\$0.00
643-091-07-00	\$0.00
643-091-08-00	\$0.00
643-091-09-00	\$0.00
643-091-10-00	\$0.00
643-091-11-00	\$0.00
643-091-12-00	\$0.00
643-091-13-00	\$0.00
643-091-14-00	\$0.00
643-091-15-00	\$0.00
643-091-16-00	\$0.00
643-091-17-00	\$0.00
643-091-18-00	\$0.00
643-091-19-00	\$0.00
643-091-20-00	\$0.00
643-091-21-00	\$0.00
643-091-22-00	\$0.00
643-091-23-00	\$0.00
643-091-24-00	\$0.00

Chula Vista Elementary School District  
 Community Facilities District No. 1  
 Fiscal Year 2025/2026 Special Tax Roll

Assessor's Parcel Number	Annual Special Tax
643-091-25-00	\$0.00
643-091-26-00	\$0.00
643-091-27-00	\$0.00
643-091-28-00	\$0.00
643-091-29-00	\$0.00
643-091-30-00	\$0.00
643-091-31-00	\$0.00
643-091-32-00	\$0.00
643-091-33-00	\$0.00
643-091-34-00	\$0.00
643-091-35-00	\$0.00
643-091-36-00	\$0.00
643-091-37-00	\$0.00
643-091-38-00	\$0.00
643-091-39-00	\$0.00
643-091-40-00	\$0.00
643-091-41-00	\$0.00
643-091-42-00	\$0.00
643-091-43-00	\$0.00
643-091-44-00	\$0.00
643-091-45-00	\$0.00
643-091-46-00	\$0.00
643-091-47-00	\$0.00
643-091-48-00	\$0.00
643-100-05-01	\$0.00
643-100-05-02	\$0.00
643-100-05-03	\$0.00
643-100-05-04	\$0.00
643-100-05-05	\$0.00
643-100-08-01	\$0.00
643-100-08-02	\$0.00
643-100-08-03	\$0.00
643-100-08-04	\$0.00
643-100-08-05	\$0.00
643-100-08-06	\$0.00
643-100-08-07	\$0.00
643-100-08-08	\$0.00
643-100-08-09	\$0.00
643-100-08-10	\$0.00
643-100-11-00	\$0.00
643-100-12-00	\$0.00

Chula Vista Elementary School District  
Community Facilities District No. 1  
Fiscal Year 2025/2026 Special Tax Roll

Assessor's Parcel Number	Annual Special Tax
643-100-13-00	\$0.00
643-100-14-00	\$0.00
643-100-15-00	\$0.00
643-100-16-00	\$0.00
643-100-17-00	\$0.00
643-100-18-00	\$0.00
643-100-19-00	\$0.00
643-100-20-01	\$0.00
643-100-20-02	\$0.00
643-100-20-03	\$0.00
643-100-20-04	\$0.00
643-100-20-05	\$0.00
643-100-20-06	\$0.00
643-100-20-07	\$0.00
643-100-20-08	\$0.00
643-100-20-09	\$0.00
643-100-20-10	\$0.00
643-100-20-11	\$0.00
643-100-20-12	\$0.00
643-100-20-13	\$0.00
643-100-20-14	\$0.00
643-100-20-15	\$0.00
643-100-20-16	\$0.00
643-100-20-17	\$0.00
643-100-20-18	\$0.00
643-100-20-19	\$0.00
643-100-20-20	\$0.00
643-100-21-01	\$0.00
643-100-21-02	\$0.00
643-100-21-03	\$0.00
643-100-21-04	\$0.00
643-100-21-05	\$0.00
643-100-21-06	\$0.00
643-100-21-07	\$0.00
643-100-21-08	\$0.00
643-100-21-09	\$0.00
643-100-21-10	\$0.00
643-100-21-11	\$0.00
643-100-21-12	\$0.00
643-100-21-13	\$0.00
643-100-21-14	\$0.00

Chula Vista Elementary School District  
Community Facilities District No. 1  
Fiscal Year 2025/2026 Special Tax Roll

Assessor's Parcel Number	Annual Special Tax
643-100-21-15	\$0.00
643-100-21-16	\$0.00
643-100-21-17	\$0.00
643-100-21-18	\$0.00
643-100-22-01	\$0.00
643-100-22-02	\$0.00
643-100-22-03	\$0.00
643-100-22-04	\$0.00
643-100-22-05	\$0.00
643-100-22-06	\$0.00
643-100-22-07	\$0.00
643-100-22-08	\$0.00
643-100-22-09	\$0.00
643-100-23-01	\$0.00
643-100-23-02	\$0.00
643-100-23-03	\$0.00
643-100-23-04	\$0.00
643-100-23-05	\$0.00
643-100-23-06	\$0.00
643-100-23-07	\$0.00
643-100-23-08	\$0.00
643-100-23-09	\$0.00
643-100-23-10	\$0.00
643-100-23-11	\$0.00
643-100-23-12	\$0.00
643-100-23-13	\$0.00
643-100-23-14	\$0.00
643-100-23-15	\$0.00
643-100-23-16	\$0.00
643-110-01-00	\$0.00
643-110-02-00	\$0.00
643-110-03-00	\$0.00
643-110-04-00	\$0.00
643-110-05-00	\$0.00
643-110-06-00	\$0.00
643-110-07-00	\$0.00
643-110-08-00	\$0.00
643-110-09-00	\$0.00
643-110-10-00	\$0.00
643-110-11-00	\$0.00
643-110-12-00	\$0.00

Chula Vista Elementary School District  
Community Facilities District No. 1  
Fiscal Year 2025/2026 Special Tax Roll

Assessor's Parcel Number	Annual Special Tax
643-110-13-00	\$0.00
643-110-14-00	\$0.00
643-110-15-00	\$0.00
643-110-16-00	\$0.00
643-110-17-00	\$0.00
643-110-18-00	\$0.00
643-110-19-00	\$0.00
643-110-20-00	\$0.00
643-110-21-00	\$0.00
643-110-22-00	\$0.00
643-110-23-00	\$0.00
643-110-24-00	\$0.00
643-110-25-00	\$0.00
643-110-26-00	\$0.00
643-110-27-00	\$0.00
643-110-28-00	\$0.00
643-110-29-00	\$0.00
643-110-30-00	\$0.00
643-110-31-00	\$0.00
643-110-32-00	\$0.00
643-110-33-00	\$0.00
643-110-34-00	\$0.00
643-110-35-00	\$0.00
643-110-36-00	\$0.00
643-110-37-00	\$0.00
643-110-38-00	\$0.00
643-110-39-00	\$0.00
643-110-40-00	\$0.00
643-110-41-00	\$0.00
643-110-42-00	\$0.00
643-110-43-00	\$0.00
643-110-44-00	\$0.00
643-110-45-00	\$0.00
643-110-46-00	\$0.00
643-110-47-00	\$0.00
643-110-48-00	\$0.00
643-110-49-00	\$0.00
643-110-50-00	\$0.00
643-110-51-00	\$0.00
643-110-52-00	\$0.00
643-120-01-00	\$0.00

Chula Vista Elementary School District  
Community Facilities District No. 1  
Fiscal Year 2025/2026 Special Tax Roll

Assessor's Parcel Number	Annual Special Tax
643-120-02-00	\$0.00
643-120-09-00	\$0.00
643-130-01-00	\$0.00
643-130-02-00	\$0.00
643-130-03-00	\$0.00
643-130-04-00	\$0.00
643-130-05-00	\$0.00
643-130-06-00	\$0.00
643-130-07-00	\$0.00
643-130-08-00	\$0.00
643-130-09-00	\$0.00
643-130-10-00	\$0.00
643-130-11-00	\$0.00
643-130-12-00	\$0.00
643-130-13-00	\$0.00
643-130-14-00	\$0.00
643-130-15-00	\$0.00
643-130-16-00	\$0.00
643-130-17-00	\$0.00
643-130-18-00	\$0.00
643-130-19-00	\$0.00
643-130-20-00	\$0.00
643-130-21-00	\$0.00
643-130-22-00	\$0.00
643-130-23-00	\$0.00
643-130-24-00	\$0.00
643-130-25-00	\$0.00
643-130-26-00	\$0.00
643-130-27-00	\$0.00
643-130-28-00	\$0.00
643-130-29-00	\$0.00
643-130-30-00	\$0.00
643-130-31-00	\$0.00
643-130-32-00	\$0.00
643-130-33-00	\$0.00
643-130-34-00	\$0.00
643-130-35-00	\$0.00
643-130-36-00	\$0.00
643-130-37-00	\$0.00
643-130-38-00	\$0.00
643-130-39-00	\$0.00

Chula Vista Elementary School District  
Community Facilities District No. 1  
Fiscal Year 2025/2026 Special Tax Roll

Assessor's Parcel Number	Annual Special Tax
643-130-40-00	\$0.00
643-130-41-00	\$0.00
643-130-42-00	\$0.00
643-130-43-00	\$0.00
643-130-44-00	\$0.00
643-130-45-00	\$0.00
643-130-46-00	\$0.00
643-130-47-00	\$0.00
643-130-48-00	\$0.00
643-130-49-00	\$0.00
643-130-50-00	\$0.00
643-130-51-00	\$0.00
643-130-52-00	\$0.00
643-130-53-00	\$0.00
643-130-54-00	\$0.00
643-130-55-00	\$0.00
643-130-56-00	\$0.00
643-130-57-00	\$0.00
643-130-58-00	\$0.00
643-130-59-00	\$0.00
643-130-60-00	\$0.00
643-130-61-00	\$0.00
643-130-62-00	\$0.00
643-130-63-00	\$0.00
643-130-64-00	\$0.00
643-130-65-00	\$0.00
643-130-66-00	\$0.00
643-130-67-00	\$0.00
643-130-68-00	\$0.00
643-130-69-00	\$0.00
643-130-70-00	\$0.00
643-131-01-00	\$0.00
643-131-02-00	\$0.00
643-131-03-00	\$0.00
643-131-04-00	\$0.00
643-131-05-00	\$0.00
643-131-06-00	\$0.00
643-131-07-00	\$0.00
643-131-08-00	\$0.00
643-131-09-00	\$0.00
643-131-10-00	\$0.00

Chula Vista Elementary School District  
Community Facilities District No. 1  
Fiscal Year 2025/2026 Special Tax Roll

Assessor's Parcel Number	Annual Special Tax
643-131-11-00	\$0.00
643-131-12-00	\$0.00
643-131-13-00	\$0.00
643-131-14-00	\$0.00
643-131-15-00	\$0.00
643-131-16-00	\$0.00
643-131-17-00	\$0.00
643-131-18-00	\$0.00
643-131-19-00	\$0.00
643-131-20-00	\$0.00
643-131-21-00	\$0.00
643-131-22-00	\$0.00
643-131-23-00	\$0.00
643-131-24-00	\$0.00
643-131-25-00	\$0.00
643-131-26-00	\$0.00
643-131-30-00	\$0.00
643-131-31-00	\$0.00
643-131-32-00	\$0.00
643-131-33-00	\$0.00
643-131-34-00	\$0.00
643-131-35-00	\$0.00
643-131-36-00	\$0.00
643-131-37-00	\$0.00
643-131-38-00	\$0.00
643-131-39-00	\$0.00
643-131-40-00	\$0.00
643-131-41-00	\$0.00
643-131-42-00	\$0.00
643-131-43-00	\$0.00
643-131-44-00	\$0.00
643-131-45-00	\$0.00
643-131-46-00	\$0.00
643-140-04-00	\$0.00
643-140-05-00	\$0.00
643-140-06-00	\$0.00
643-140-07-00	\$0.00
643-140-08-00	\$0.00
643-140-09-00	\$0.00
643-140-10-00	\$0.00
643-140-11-00	\$0.00

Chula Vista Elementary School District  
 Community Facilities District No. 1  
 Fiscal Year 2025/2026 Special Tax Roll

Assessor's Parcel Number	Annual Special Tax
643-140-12-00	\$0.00
643-140-13-00	\$0.00
643-140-14-00	\$0.00
643-140-15-00	\$0.00
643-140-16-00	\$0.00
643-140-17-00	\$0.00
643-140-18-00	\$0.00
643-140-19-00	\$0.00
643-140-20-00	\$0.00
643-140-21-00	\$0.00
643-140-22-00	\$0.00
643-140-23-00	\$0.00
643-140-24-00	\$0.00
643-140-25-00	\$0.00
643-140-26-00	\$0.00
643-140-27-00	\$0.00
643-140-28-00	\$0.00
643-140-29-00	\$0.00
643-140-30-00	\$0.00
643-140-31-00	\$0.00
643-140-32-00	\$0.00
643-140-33-00	\$0.00
643-140-34-00	\$0.00
643-140-36-00	\$0.00
643-140-45-00	\$0.00
643-140-46-00	\$0.00
643-140-47-00	\$0.00
643-140-48-00	\$0.00
643-141-01-00	\$0.00
643-141-02-00	\$0.00
643-141-03-00	\$0.00
643-141-04-00	\$0.00
643-141-05-00	\$0.00
643-141-06-00	\$0.00
643-141-07-00	\$0.00
643-141-08-00	\$0.00
643-141-09-00	\$0.00
643-141-10-00	\$0.00
643-141-11-00	\$0.00
643-141-12-00	\$0.00
643-141-13-00	\$0.00

Chula Vista Elementary School District  
Community Facilities District No. 1  
Fiscal Year 2025/2026 Special Tax Roll

Assessor's Parcel Number	Annual Special Tax
643-141-14-00	\$0.00
643-141-15-00	\$0.00
643-141-16-00	\$0.00
643-141-17-00	\$0.00
643-141-18-00	\$0.00
643-141-19-00	\$0.00
643-141-20-00	\$0.00
643-141-21-00	\$0.00
643-141-22-00	\$0.00
643-141-23-00	\$0.00
643-141-24-00	\$0.00
643-141-25-00	\$0.00
643-141-26-00	\$0.00
643-141-27-00	\$0.00
643-141-28-00	\$0.00
643-141-29-00	\$0.00
643-141-30-00	\$0.00
643-141-31-00	\$0.00
643-141-32-00	\$0.00
643-150-01-00	\$0.00
643-150-02-00	\$0.00
643-150-03-00	\$0.00
643-150-04-00	\$0.00
643-150-05-00	\$0.00
643-150-06-00	\$0.00
643-150-07-00	\$0.00
643-150-08-00	\$0.00
643-150-09-00	\$0.00
643-150-10-00	\$0.00
643-150-11-00	\$0.00
643-150-12-00	\$0.00
643-150-13-00	\$0.00
643-150-14-00	\$0.00
643-150-15-00	\$0.00
643-150-16-00	\$0.00
643-150-17-00	\$0.00
643-150-18-00	\$0.00
643-150-19-00	\$0.00
643-150-20-00	\$0.00
643-150-21-00	\$0.00
643-150-22-00	\$0.00

Chula Vista Elementary School District  
Community Facilities District No. 1  
Fiscal Year 2025/2026 Special Tax Roll

Assessor's Parcel Number	Annual Special Tax
643-150-23-00	\$0.00
643-150-24-00	\$0.00
643-150-25-00	\$0.00
643-150-26-00	\$0.00
643-150-27-00	\$0.00
643-150-28-00	\$0.00
643-150-29-00	\$0.00
643-150-30-00	\$0.00
643-150-31-00	\$0.00
643-150-32-00	\$0.00
643-150-33-00	\$0.00
643-150-34-00	\$0.00
643-150-35-00	\$0.00
643-150-36-00	\$0.00
643-150-37-00	\$0.00
643-150-38-00	\$0.00
643-150-39-00	\$0.00
643-150-40-00	\$0.00
643-150-41-00	\$0.00
643-150-42-00	\$0.00
643-150-43-00	\$0.00
643-160-01-00	\$0.00
643-160-02-00	\$0.00
643-160-03-00	\$0.00
643-160-04-00	\$0.00
643-160-05-00	\$0.00
643-160-06-00	\$0.00
643-160-07-00	\$0.00
643-160-08-00	\$0.00
643-160-09-00	\$0.00
643-160-10-00	\$0.00
643-160-11-00	\$0.00
643-160-12-00	\$0.00
643-160-13-00	\$0.00
643-160-14-00	\$0.00
643-160-15-00	\$0.00
643-160-16-00	\$0.00
643-160-17-00	\$0.00
643-160-18-00	\$0.00
643-160-19-00	\$0.00
643-160-20-00	\$0.00

Chula Vista Elementary School District  
Community Facilities District No. 1  
Fiscal Year 2025/2026 Special Tax Roll

Assessor's Parcel Number	Annual Special Tax
643-160-21-00	\$0.00
643-160-22-00	\$0.00
643-160-23-00	\$0.00
643-160-24-00	\$0.00
643-160-25-00	\$0.00
643-160-26-00	\$0.00
643-160-27-00	\$0.00
643-160-28-00	\$0.00
643-160-29-00	\$0.00
643-160-30-00	\$0.00
643-160-31-00	\$0.00
643-160-32-00	\$0.00
643-160-33-00	\$0.00
643-160-34-00	\$0.00
643-160-35-00	\$0.00
643-160-36-00	\$0.00
643-160-37-00	\$0.00
643-160-38-00	\$0.00
643-160-39-00	\$0.00
643-160-40-00	\$0.00
643-160-41-00	\$0.00
643-160-42-00	\$0.00
643-161-01-00	\$0.00
643-161-02-00	\$0.00
643-161-03-00	\$0.00
643-161-04-00	\$0.00
643-161-05-00	\$0.00
643-161-06-00	\$0.00
643-161-07-00	\$0.00
643-161-08-00	\$0.00
643-161-09-00	\$0.00
643-161-10-00	\$0.00
643-161-11-00	\$0.00
643-161-12-00	\$0.00
643-161-13-00	\$0.00
643-161-14-00	\$0.00
643-161-15-00	\$0.00
643-161-16-00	\$0.00
643-161-17-00	\$0.00
643-161-18-00	\$0.00
643-161-19-00	\$0.00

Chula Vista Elementary School District  
Community Facilities District No. 1  
Fiscal Year 2025/2026 Special Tax Roll

Assessor's Parcel Number	Annual Special Tax
643-161-20-00	\$0.00
643-161-21-00	\$0.00
643-161-22-00	\$0.00
643-161-23-00	\$0.00
643-161-24-00	\$0.00
643-161-25-00	\$0.00
643-161-26-00	\$0.00
643-161-27-00	\$0.00
643-161-28-00	\$0.00
643-161-29-00	\$0.00
643-161-30-00	\$0.00
643-161-31-00	\$0.00
643-161-32-00	\$0.00
643-161-33-00	\$0.00
643-161-34-00	\$0.00
643-161-35-00	\$0.00
643-161-36-00	\$0.00
643-161-37-00	\$0.00
643-161-38-00	\$0.00
643-161-39-00	\$0.00
643-161-40-00	\$0.00
643-161-41-00	\$0.00
643-161-42-00	\$0.00
643-161-43-00	\$0.00
643-161-44-00	\$0.00
643-161-45-00	\$0.00
643-161-46-00	\$0.00
643-161-47-00	\$0.00
643-161-48-00	\$0.00
643-161-49-00	\$0.00
643-161-50-00	\$0.00
643-161-51-00	\$0.00
643-161-52-00	\$0.00
643-161-53-00	\$0.00
643-170-03-00	\$0.00
643-180-22-00	\$0.00
643-180-23-00	\$0.00
643-180-24-00	\$0.00
643-180-25-00	\$0.00
643-180-26-00	\$0.00
643-180-27-00	\$0.00

Chula Vista Elementary School District  
Community Facilities District No. 1  
Fiscal Year 2025/2026 Special Tax Roll

Assessor's Parcel Number	Annual Special Tax
643-180-28-00	\$0.00
643-180-29-00	\$0.00
643-180-30-00	\$0.00
643-180-31-00	\$0.00
643-180-32-00	\$0.00
643-180-33-00	\$0.00
643-180-34-00	\$0.00
643-180-35-00	\$0.00
643-180-36-00	\$0.00
643-180-37-00	\$0.00
643-180-38-00	\$0.00
643-180-39-00	\$0.00
643-180-40-00	\$0.00
643-180-41-00	\$0.00
643-180-42-00	\$0.00
643-180-43-00	\$0.00
643-180-44-00	\$0.00
643-180-45-00	\$0.00
643-180-46-00	\$0.00
643-180-47-00	\$0.00
643-180-48-00	\$0.00
643-180-49-00	\$0.00
643-180-50-00	\$0.00
643-180-51-00	\$0.00
643-180-52-00	\$0.00
643-180-53-00	\$0.00
643-180-54-00	\$0.00
643-180-55-00	\$0.00
643-180-56-00	\$0.00
643-180-80-00	\$0.00
643-180-81-00	\$0.00
643-180-82-00	\$0.00
643-180-83-00	\$0.00
643-180-84-00	\$0.00
643-180-85-00	\$0.00
643-180-86-00	\$0.00
643-180-87-00	\$0.00
643-180-88-00	\$0.00
643-181-01-00	\$0.00
643-181-02-00	\$0.00
643-181-03-00	\$0.00

Chula Vista Elementary School District  
 Community Facilities District No. 1  
 Fiscal Year 2025/2026 Special Tax Roll

Assessor's Parcel Number	Annual Special Tax
643-181-04-00	\$0.00
643-181-05-00	\$0.00
643-181-06-00	\$0.00
643-181-07-00	\$0.00
643-181-08-00	\$0.00
643-181-09-00	\$0.00
643-181-10-00	\$0.00
643-181-11-00	\$0.00
643-181-12-00	\$0.00
643-181-13-00	\$0.00
643-181-14-00	\$0.00
643-181-15-00	\$0.00
643-181-18-00	\$0.00
643-181-19-00	\$0.00
643-181-20-00	\$0.00
643-181-21-00	\$0.00
643-181-22-00	\$0.00
643-181-23-00	\$0.00
643-181-24-00	\$0.00
643-181-28-00	\$0.00
643-181-29-00	\$0.00
643-181-30-00	\$0.00
643-181-31-00	\$0.00
643-181-32-00	\$0.00
643-181-33-00	\$0.00
643-181-34-00	\$0.00
643-181-35-00	\$0.00
643-181-36-00	\$0.00
643-182-01-00	\$0.00
643-182-02-00	\$0.00
643-182-03-00	\$0.00
643-182-04-00	\$0.00
643-182-05-00	\$0.00
643-182-06-00	\$0.00
643-182-07-00	\$0.00
643-182-08-00	\$0.00
643-182-09-00	\$0.00
643-182-10-00	\$0.00
643-182-11-00	\$0.00
643-182-12-00	\$0.00
643-182-13-00	\$0.00

Chula Vista Elementary School District  
Community Facilities District No. 1  
Fiscal Year 2025/2026 Special Tax Roll

Assessor's Parcel Number	Annual Special Tax
643-182-14-00	\$0.00
643-182-15-00	\$0.00
643-182-16-00	\$0.00
643-182-17-00	\$0.00
643-182-18-00	\$0.00
643-182-19-00	\$0.00
643-182-20-00	\$0.00
643-182-21-00	\$0.00
643-182-22-00	\$0.00
643-182-23-00	\$0.00
643-182-24-00	\$0.00
643-182-25-00	\$0.00
643-182-26-00	\$0.00
643-182-27-00	\$0.00
643-182-28-00	\$0.00
643-182-29-00	\$0.00
643-182-30-00	\$0.00
643-182-31-00	\$0.00
643-182-32-00	\$0.00
643-182-33-00	\$0.00
643-182-34-00	\$0.00
643-182-35-00	\$0.00
643-182-36-00	\$0.00
643-182-37-00	\$0.00
643-182-38-00	\$0.00
643-182-39-00	\$0.00
643-182-40-00	\$0.00
643-182-41-00	\$0.00
643-182-42-00	\$0.00
643-182-43-00	\$0.00
643-182-44-00	\$0.00
643-190-01-00	\$0.00
643-190-02-00	\$0.00
643-190-03-00	\$0.00
643-190-04-00	\$0.00
643-190-05-00	\$0.00
643-190-06-00	\$0.00
643-190-07-00	\$0.00
643-190-08-00	\$0.00
643-190-09-00	\$0.00
643-190-10-00	\$0.00

Chula Vista Elementary School District  
 Community Facilities District No. 1  
 Fiscal Year 2025/2026 Special Tax Roll

Assessor's Parcel Number	Annual Special Tax
643-190-11-00	\$0.00
643-190-12-00	\$0.00
643-190-13-00	\$0.00
643-190-14-00	\$0.00
643-190-15-00	\$0.00
643-190-16-00	\$0.00
643-190-17-00	\$0.00
643-190-18-00	\$0.00
643-190-19-00	\$0.00
643-190-20-00	\$0.00
643-190-21-00	\$0.00
643-190-22-00	\$0.00
643-190-23-00	\$0.00
643-190-24-00	\$0.00
643-190-25-00	\$0.00
643-190-26-00	\$0.00
643-190-27-00	\$0.00
643-190-28-00	\$0.00
643-190-29-00	\$0.00
643-190-30-00	\$0.00
643-190-31-00	\$0.00
643-190-32-00	\$0.00
643-190-33-00	\$0.00
643-190-34-00	\$0.00
643-190-35-00	\$0.00
643-190-36-00	\$0.00
643-190-37-00	\$0.00
643-190-38-00	\$0.00
643-190-39-00	\$0.00
643-190-40-00	\$0.00
643-190-41-00	\$0.00
643-190-42-00	\$0.00
643-190-43-00	\$0.00
643-190-44-00	\$0.00
643-190-45-00	\$0.00
643-190-46-00	\$0.00
643-190-47-00	\$0.00
643-190-48-00	\$0.00
643-190-49-00	\$0.00
643-190-50-00	\$0.00
643-190-51-00	\$0.00

Chula Vista Elementary School District  
 Community Facilities District No. 1  
 Fiscal Year 2025/2026 Special Tax Roll

Assessor's Parcel Number	Annual Special Tax
643-190-52-00	\$0.00
643-190-53-00	\$0.00
643-190-54-00	\$0.00
643-190-55-00	\$0.00
643-190-56-00	\$0.00
643-191-01-00	\$0.00
643-191-02-00	\$0.00
643-191-03-00	\$0.00
643-191-04-00	\$0.00
643-191-05-00	\$0.00
643-191-06-00	\$0.00
643-191-07-00	\$0.00
643-191-08-00	\$0.00
643-191-09-00	\$0.00
643-191-10-00	\$0.00
643-191-11-00	\$0.00
643-191-12-00	\$0.00
643-191-13-00	\$0.00
643-191-14-00	\$0.00
643-191-15-00	\$0.00
643-191-16-00	\$0.00
643-191-17-00	\$0.00
643-191-18-00	\$0.00
643-191-19-00	\$0.00
643-191-20-00	\$0.00
643-191-21-00	\$0.00
643-191-22-00	\$0.00
643-191-23-00	\$0.00
643-191-24-00	\$0.00
643-200-01-00	\$0.00
643-200-02-00	\$0.00
643-200-03-00	\$0.00
643-200-04-00	\$0.00
643-200-05-00	\$0.00
643-200-06-00	\$0.00
643-200-07-00	\$0.00
643-200-08-00	\$0.00
643-200-09-00	\$0.00
643-200-10-00	\$0.00
643-200-11-00	\$0.00
643-200-12-00	\$0.00

Chula Vista Elementary School District  
Community Facilities District No. 1  
Fiscal Year 2025/2026 Special Tax Roll

Assessor's Parcel Number	Annual Special Tax
643-200-13-00	\$0.00
643-200-14-00	\$0.00
643-200-15-00	\$0.00
643-200-16-00	\$0.00
643-200-17-00	\$0.00
643-200-18-00	\$0.00
643-200-19-00	\$0.00
643-200-20-00	\$0.00
643-200-21-00	\$0.00
643-200-22-00	\$0.00
643-200-23-00	\$0.00
643-200-24-00	\$0.00
643-200-25-00	\$0.00
643-200-26-00	\$0.00
643-200-27-00	\$0.00
643-200-28-00	\$0.00
643-200-29-00	\$0.00
643-200-30-00	\$0.00
643-200-31-00	\$0.00
643-200-32-00	\$0.00
643-200-33-00	\$0.00
643-200-34-00	\$0.00
643-200-35-00	\$0.00
643-200-36-00	\$0.00
643-200-37-00	\$0.00
643-200-38-00	\$0.00
643-200-39-00	\$0.00
643-200-40-00	\$0.00
643-200-41-00	\$0.00
643-200-42-00	\$0.00
643-201-01-00	\$0.00
643-201-02-00	\$0.00
643-201-03-00	\$0.00
643-201-04-00	\$0.00
643-201-05-00	\$0.00
643-201-06-00	\$0.00
643-201-07-00	\$0.00
643-201-08-00	\$0.00
643-201-09-00	\$0.00
643-201-10-00	\$0.00
643-201-11-00	\$0.00

Chula Vista Elementary School District  
Community Facilities District No. 1  
Fiscal Year 2025/2026 Special Tax Roll

Assessor's Parcel Number	Annual Special Tax
643-201-12-00	\$0.00
643-201-13-00	\$0.00
643-201-14-00	\$0.00
643-201-15-00	\$0.00
643-201-16-00	\$0.00
643-201-17-00	\$0.00
643-201-18-00	\$0.00
643-201-19-00	\$0.00
643-201-20-00	\$0.00
643-201-21-00	\$0.00
643-201-22-00	\$0.00
643-201-23-00	\$0.00
643-201-24-00	\$0.00
643-201-25-00	\$0.00
643-201-26-00	\$0.00
643-201-27-00	\$0.00
643-201-28-00	\$0.00
643-201-29-00	\$0.00
643-201-30-00	\$0.00
643-201-31-00	\$0.00
643-201-32-00	\$0.00
643-210-01-00	\$0.00
643-210-02-00	\$0.00
643-210-03-00	\$0.00
643-210-04-00	\$0.00
643-210-05-00	\$0.00
643-210-06-00	\$0.00
643-210-07-00	\$0.00
643-210-08-00	\$0.00
643-210-09-00	\$0.00
643-210-10-00	\$0.00
643-210-11-00	\$0.00
643-210-12-00	\$0.00
643-210-13-00	\$0.00
643-210-14-00	\$0.00
643-210-15-00	\$0.00
643-210-16-00	\$0.00
643-210-17-00	\$0.00
643-210-18-00	\$0.00
643-210-19-00	\$0.00
643-210-20-00	\$0.00

Chula Vista Elementary School District  
Community Facilities District No. 1  
Fiscal Year 2025/2026 Special Tax Roll

Assessor's Parcel Number	Annual Special Tax
643-210-21-00	\$0.00
643-210-22-00	\$0.00
643-210-23-00	\$0.00
643-210-24-00	\$0.00
643-210-25-00	\$0.00
643-210-32-00	\$0.00
643-210-34-00	\$0.00
643-210-35-00	\$0.00
643-210-36-00	\$0.00
643-210-37-00	\$0.00
643-210-38-00	\$0.00
643-210-39-00	\$0.00
643-210-40-00	\$0.00
643-210-41-00	\$0.00
643-210-42-00	\$0.00
643-210-43-00	\$0.00
643-210-44-00	\$0.00
643-210-45-00	\$0.00
643-210-46-00	\$0.00
643-210-47-00	\$0.00
643-210-48-00	\$0.00
643-210-49-00	\$0.00
643-210-50-00	\$0.00
643-210-51-00	\$0.00
643-210-52-00	\$0.00
643-210-53-00	\$0.00
643-210-54-00	\$0.00
643-210-55-00	\$0.00
643-210-56-00	\$0.00
643-210-57-00	\$0.00
643-210-58-00	\$0.00
643-210-59-00	\$0.00
643-210-60-00	\$0.00
643-210-61-00	\$0.00
643-210-62-00	\$0.00
643-210-63-00	\$0.00
643-211-01-00	\$0.00
643-211-02-00	\$0.00
643-211-03-00	\$0.00
643-211-04-00	\$0.00
643-211-05-00	\$0.00

Chula Vista Elementary School District  
Community Facilities District No. 1  
Fiscal Year 2025/2026 Special Tax Roll

Assessor's Parcel Number	Annual Special Tax
643-211-06-00	\$0.00
643-211-07-00	\$0.00
643-211-08-00	\$0.00
643-211-09-00	\$0.00
643-211-10-00	\$0.00
643-211-17-00	\$0.00
643-211-18-00	\$0.00
643-211-19-00	\$0.00
643-211-22-00	\$0.00
643-211-23-00	\$0.00
643-211-24-00	\$0.00
643-211-25-00	\$0.00
643-211-26-00	\$0.00
643-211-27-00	\$0.00
643-211-28-00	\$0.00
643-211-29-00	\$0.00
643-211-30-00	\$0.00
643-211-31-00	\$0.00
643-211-32-00	\$0.00
643-211-33-00	\$0.00
643-211-34-00	\$0.00
643-211-35-00	\$0.00
643-211-36-00	\$0.00
643-211-39-00	\$0.00
643-211-40-00	\$0.00
643-211-41-00	\$0.00
643-211-42-00	\$0.00
643-211-43-00	\$0.00
643-211-44-00	\$0.00
643-211-45-00	\$0.00
643-211-46-00	\$0.00
643-211-47-00	\$0.00
643-211-48-00	\$0.00
643-211-49-00	\$0.00
643-211-50-00	\$0.00
643-211-51-00	\$0.00
643-211-52-00	\$0.00
643-211-53-00	\$0.00
643-211-54-00	\$0.00
643-211-55-00	\$0.00
643-211-56-00	\$0.00

Chula Vista Elementary School District  
 Community Facilities District No. 1  
 Fiscal Year 2025/2026 Special Tax Roll

Assessor's Parcel Number	Annual Special Tax
643-211-57-00	\$0.00
643-211-58-00	\$0.00
643-211-59-00	\$0.00
643-211-63-00	\$0.00
643-220-01-00	\$0.00
643-220-02-00	\$0.00
643-220-03-00	\$0.00
643-220-04-00	\$0.00
643-220-05-00	\$0.00
643-220-06-00	\$0.00
643-220-07-00	\$0.00
643-220-08-00	\$0.00
643-220-09-00	\$0.00
643-220-10-00	\$0.00
643-220-11-00	\$0.00
643-220-12-00	\$0.00
643-220-13-00	\$0.00
643-220-14-00	\$0.00
643-220-15-00	\$0.00
643-220-16-00	\$0.00
643-220-17-00	\$0.00
643-220-18-00	\$0.00
643-220-19-00	\$0.00
643-220-20-00	\$0.00
643-220-21-00	\$0.00
643-220-22-00	\$0.00
643-220-23-00	\$0.00
643-220-24-00	\$0.00
643-220-25-00	\$0.00
643-220-26-00	\$0.00
643-220-27-00	\$0.00
643-220-28-00	\$0.00
643-220-29-00	\$0.00
643-220-30-00	\$0.00
643-220-31-00	\$0.00
643-220-32-00	\$0.00
643-220-33-00	\$0.00
643-220-34-00	\$0.00
643-221-01-00	\$0.00
643-221-02-00	\$0.00
643-221-03-00	\$0.00

Chula Vista Elementary School District  
 Community Facilities District No. 1  
 Fiscal Year 2025/2026 Special Tax Roll

Assessor's Parcel Number	Annual Special Tax
643-221-04-00	\$0.00
643-221-05-00	\$0.00
643-221-06-00	\$0.00
643-221-07-00	\$0.00
643-221-08-00	\$0.00
643-221-09-00	\$0.00
643-221-10-00	\$0.00
643-221-11-00	\$0.00
643-221-12-00	\$0.00
643-221-13-00	\$0.00
643-221-14-00	\$0.00
643-221-15-00	\$0.00
643-221-16-00	\$0.00
643-221-17-00	\$0.00
643-221-18-00	\$0.00
643-221-19-00	\$0.00
643-221-20-00	\$0.00
643-221-21-00	\$0.00
643-221-22-00	\$0.00
643-221-23-00	\$0.00
643-221-24-00	\$0.00
643-221-25-00	\$0.00
643-221-26-00	\$0.00
643-221-27-00	\$0.00
643-221-28-00	\$0.00
643-221-29-00	\$0.00
643-230-01-00	\$0.00
643-230-02-00	\$0.00
643-230-03-00	\$0.00
643-230-04-00	\$0.00
643-230-05-00	\$0.00
643-230-06-00	\$0.00
643-230-07-00	\$0.00
643-230-08-00	\$0.00
643-230-09-00	\$0.00
643-230-10-00	\$0.00
643-230-11-00	\$0.00
643-230-12-00	\$0.00
643-230-13-00	\$0.00
643-230-14-00	\$0.00
643-230-15-00	\$0.00

Chula Vista Elementary School District  
 Community Facilities District No. 1  
 Fiscal Year 2025/2026 Special Tax Roll

Assessor's Parcel Number	Annual Special Tax
643-230-16-00	\$0.00
643-230-17-00	\$0.00
643-230-18-00	\$0.00
643-230-19-00	\$0.00
643-230-20-00	\$0.00
643-230-21-00	\$0.00
643-230-22-00	\$0.00
643-230-23-00	\$0.00
643-230-24-00	\$0.00
643-230-25-00	\$0.00
643-230-26-00	\$0.00
643-230-27-00	\$0.00
643-230-28-00	\$0.00
643-230-29-00	\$0.00
643-230-30-00	\$0.00
643-230-31-00	\$0.00
643-230-32-00	\$0.00
643-230-33-00	\$0.00
643-230-34-00	\$0.00
643-230-35-00	\$0.00
643-230-36-00	\$0.00
643-230-37-00	\$0.00
643-230-38-00	\$0.00
643-230-39-00	\$0.00
643-230-40-00	\$0.00
643-230-41-00	\$0.00
643-230-42-00	\$0.00
643-230-43-00	\$0.00
643-230-44-00	\$0.00
643-230-45-00	\$0.00
643-230-46-00	\$0.00
643-230-47-00	\$0.00
643-230-48-00	\$0.00
643-230-49-00	\$0.00
643-230-50-00	\$0.00
643-230-51-00	\$0.00
643-230-52-00	\$0.00
643-230-53-00	\$0.00
643-230-54-00	\$0.00
643-230-55-00	\$0.00
643-230-56-00	\$0.00

Chula Vista Elementary School District  
Community Facilities District No. 1  
Fiscal Year 2025/2026 Special Tax Roll

Assessor's Parcel Number	Annual Special Tax
643-230-57-00	\$0.00
643-230-58-00	\$0.00
643-230-59-00	\$0.00
643-230-60-00	\$0.00
643-230-61-00	\$0.00
643-230-62-00	\$0.00
643-230-63-00	\$0.00
643-231-01-00	\$0.00
643-231-02-00	\$0.00
643-231-03-00	\$0.00
643-231-04-00	\$0.00
643-231-05-00	\$0.00
643-231-06-00	\$0.00
643-231-07-00	\$0.00
643-231-08-00	\$0.00
643-231-09-00	\$0.00
643-231-10-00	\$0.00
643-231-11-00	\$0.00
643-231-12-00	\$0.00
643-231-13-00	\$0.00
643-231-14-00	\$0.00
643-231-15-00	\$0.00
643-231-16-00	\$0.00
643-231-17-00	\$0.00
643-231-18-00	\$0.00
643-231-19-00	\$0.00
643-231-20-00	\$0.00
643-231-21-00	\$0.00
643-231-22-00	\$0.00
643-231-23-00	\$0.00
643-231-24-00	\$0.00
643-231-25-00	\$0.00
643-231-26-00	\$0.00
643-231-27-00	\$0.00
643-231-28-00	\$0.00
643-231-29-00	\$0.00
643-231-30-00	\$0.00
643-231-31-00	\$0.00
643-231-32-00	\$0.00
643-231-33-00	\$0.00
643-231-34-00	\$0.00

Chula Vista Elementary School District  
Community Facilities District No. 1  
Fiscal Year 2025/2026 Special Tax Roll

Assessor's Parcel Number	Annual Special Tax
643-231-35-00	\$0.00
643-231-36-00	\$0.00
643-231-37-00	\$0.00
643-231-38-00	\$0.00
643-231-39-00	\$0.00
643-231-40-00	\$0.00
643-231-41-00	\$0.00
643-231-42-00	\$0.00
643-231-43-00	\$0.00
643-231-44-00	\$0.00
643-231-45-00	\$0.00
643-231-46-00	\$0.00
643-231-47-00	\$0.00
643-231-48-00	\$0.00
643-231-49-00	\$0.00
643-231-50-00	\$0.00
643-231-51-00	\$0.00
643-231-52-00	\$0.00
643-231-53-00	\$0.00
643-231-54-00	\$0.00
643-231-55-00	\$0.00
643-231-56-00	\$0.00
643-231-57-00	\$0.00
643-231-58-00	\$0.00
643-231-59-00	\$0.00
643-231-60-00	\$0.00
643-231-61-00	\$0.00
643-231-62-00	\$0.00
643-231-63-00	\$0.00
643-231-64-00	\$0.00
643-231-65-00	\$0.00
643-231-66-00	\$0.00
643-231-67-00	\$0.00
643-231-68-00	\$0.00
643-231-69-00	\$0.00
643-231-70-00	\$0.00
643-231-71-00	\$0.00
643-231-72-00	\$0.00
643-232-01-00	\$0.00
643-232-02-00	\$0.00
643-232-03-00	\$0.00

Chula Vista Elementary School District  
Community Facilities District No. 1  
Fiscal Year 2025/2026 Special Tax Roll

Assessor's Parcel Number	Annual Special Tax
643-232-04-00	\$0.00
643-232-05-00	\$0.00
643-232-06-00	\$0.00
643-232-07-00	\$0.00
643-232-08-00	\$0.00
643-232-09-00	\$0.00
643-232-10-00	\$0.00
643-232-11-00	\$0.00
643-232-12-00	\$0.00
643-232-13-00	\$0.00
643-232-14-00	\$0.00
643-232-15-00	\$0.00
643-232-16-00	\$0.00
643-232-17-00	\$0.00
643-232-18-00	\$0.00
643-232-19-00	\$0.00
643-232-20-00	\$0.00
643-232-21-00	\$0.00
643-232-22-00	\$0.00
643-232-23-00	\$0.00
643-232-24-00	\$0.00
643-232-25-00	\$0.00
643-232-26-00	\$0.00
643-232-27-00	\$0.00
643-232-28-00	\$0.00
643-232-29-00	\$0.00
643-232-30-00	\$0.00
643-232-31-00	\$0.00
643-232-32-00	\$0.00
643-232-33-00	\$0.00
643-232-34-00	\$0.00
643-232-35-00	\$0.00
643-232-36-00	\$0.00
643-232-37-00	\$0.00
643-232-38-00	\$0.00
643-232-39-00	\$0.00
643-232-40-00	\$0.00
643-232-41-00	\$0.00
643-232-42-00	\$0.00
643-232-43-00	\$0.00
643-232-44-00	\$0.00

Chula Vista Elementary School District  
Community Facilities District No. 1  
Fiscal Year 2025/2026 Special Tax Roll

Assessor's Parcel Number	Annual Special Tax
643-232-45-00	\$0.00
643-232-46-00	\$0.00
643-232-47-00	\$0.00
643-232-48-00	\$0.00
643-232-49-00	\$0.00
643-232-50-00	\$0.00
643-232-51-00	\$0.00
643-233-01-00	\$0.00
643-233-02-00	\$0.00
643-233-03-00	\$0.00
643-233-04-00	\$0.00
643-233-05-00	\$0.00
643-233-06-00	\$0.00
643-233-07-00	\$0.00
643-233-08-00	\$0.00
643-233-09-00	\$0.00
643-233-10-00	\$0.00
643-233-11-00	\$0.00
643-233-12-00	\$0.00
643-233-13-00	\$0.00
643-233-14-00	\$0.00
643-233-15-00	\$0.00
643-233-16-00	\$0.00
643-233-17-00	\$0.00
643-233-18-00	\$0.00
643-233-19-00	\$0.00
643-233-20-00	\$0.00
643-233-21-00	\$0.00
643-233-22-00	\$0.00
643-233-23-00	\$0.00
643-233-24-00	\$0.00
643-233-25-00	\$0.00
643-233-26-00	\$0.00
643-233-27-00	\$0.00
643-233-28-00	\$0.00
643-233-29-00	\$0.00
643-233-30-00	\$0.00
643-233-31-00	\$0.00
643-233-32-00	\$0.00
643-233-33-00	\$0.00
643-233-34-00	\$0.00

Chula Vista Elementary School District  
Community Facilities District No. 1  
Fiscal Year 2025/2026 Special Tax Roll

Assessor's Parcel Number	Annual Special Tax
643-233-35-00	\$0.00
643-233-36-00	\$0.00
643-233-37-00	\$0.00
643-233-38-00	\$0.00
643-233-39-00	\$0.00
643-233-40-00	\$0.00
643-233-41-00	\$0.00
643-233-42-00	\$0.00
643-233-43-00	\$0.00
643-233-44-00	\$0.00
643-233-45-00	\$0.00
643-233-46-00	\$0.00
643-233-47-00	\$0.00
643-233-48-00	\$0.00
643-233-49-00	\$0.00
643-233-50-00	\$0.00
643-250-01-00	\$0.00
643-250-02-00	\$0.00
643-250-03-00	\$0.00
643-250-04-00	\$0.00
643-250-05-00	\$0.00
643-250-06-00	\$0.00
643-250-07-00	\$0.00
643-250-08-00	\$0.00
643-250-09-00	\$0.00
643-250-10-00	\$0.00
643-250-11-00	\$0.00
643-250-12-00	\$0.00
643-250-13-00	\$0.00
643-250-14-00	\$0.00
643-250-15-00	\$0.00
643-250-16-00	\$0.00
643-250-17-00	\$0.00
643-250-18-00	\$0.00
643-250-19-00	\$0.00
643-250-20-00	\$0.00
643-250-21-00	\$0.00
643-250-22-00	\$0.00
643-250-23-00	\$0.00
643-250-24-00	\$0.00
643-250-25-00	\$0.00

Chula Vista Elementary School District  
Community Facilities District No. 1  
Fiscal Year 2025/2026 Special Tax Roll

Assessor's Parcel Number	Annual Special Tax
643-250-26-00	\$0.00
643-250-27-00	\$0.00
643-250-28-00	\$0.00
643-250-29-00	\$0.00
643-250-30-00	\$0.00
643-250-31-00	\$0.00
643-250-32-00	\$0.00
643-251-01-00	\$0.00
643-251-02-00	\$0.00
643-251-03-00	\$0.00
643-251-04-00	\$0.00
643-251-05-00	\$0.00
643-251-06-00	\$0.00
643-251-07-00	\$0.00
643-251-08-00	\$0.00
643-251-09-00	\$0.00
643-251-10-00	\$0.00
643-251-11-00	\$0.00
643-251-12-00	\$0.00
643-251-13-00	\$0.00
643-251-14-00	\$0.00
643-251-15-00	\$0.00
643-251-16-00	\$0.00
643-251-17-00	\$0.00
643-251-18-00	\$0.00
643-251-19-00	\$0.00
643-251-20-00	\$0.00
643-251-21-00	\$0.00
643-251-22-00	\$0.00
643-290-01-00	\$281.24
643-290-02-00	\$344.08
643-290-03-00	\$251.86
643-290-04-00	\$348.34
643-290-05-00	\$286.00
643-290-06-00	\$283.84
643-290-07-00	\$347.78
643-290-08-00	\$304.84
643-290-09-00	\$252.92
643-290-10-00	\$344.62
643-290-11-00	\$300.26
643-290-12-00	\$331.20

Chula Vista Elementary School District  
Community Facilities District No. 1  
Fiscal Year 2025/2026 Special Tax Roll

Assessor's Parcel Number	Annual Special Tax
643-290-13-00	\$263.14
643-290-14-00	\$305.38
643-290-15-00	\$335.46
643-290-16-00	\$336.70
643-290-17-00	\$297.42
643-290-18-00	\$327.14
643-290-19-00	\$253.02
643-290-20-00	\$301.36
643-290-21-00	\$0.00
643-290-22-00	\$0.00
643-290-23-00	\$0.00
643-290-24-00	\$0.00
643-290-25-00	\$0.00
643-290-26-00	\$0.00
643-290-27-00	\$0.00
643-290-28-00	\$0.00
643-290-29-00	\$0.00
643-290-30-00	\$0.00
643-290-31-00	\$0.00
643-290-32-00	\$262.22
643-290-33-00	\$304.20
643-290-34-00	\$266.26
643-290-35-00	\$0.00
643-290-36-00	\$0.00
643-290-37-00	\$0.00
643-290-38-00	\$294.56
643-290-39-00	\$262.16
643-290-40-00	\$0.00
643-290-41-00	\$0.00
643-290-42-00	\$0.00
643-290-43-00	\$0.00
643-290-44-00	\$0.00
643-290-45-00	\$0.00
643-290-46-00	\$0.00
643-290-47-00	\$0.00
643-290-48-00	\$0.00
643-290-49-00	\$0.00
643-290-50-00	\$0.00
643-290-51-00	\$0.00
643-291-01-00	\$0.00
643-291-02-00	\$0.00

Chula Vista Elementary School District  
Community Facilities District No. 1  
Fiscal Year 2025/2026 Special Tax Roll

Assessor's Parcel Number	Annual Special Tax
643-291-03-00	\$0.00
643-291-04-00	\$0.00
643-291-05-00	\$0.00
643-291-06-00	\$0.00
643-291-07-00	\$0.00
643-291-08-00	\$0.00
643-291-09-00	\$0.00
643-291-10-00	\$0.00
643-291-11-00	\$0.00
643-291-12-00	\$0.00
643-291-13-00	\$262.44
643-291-14-00	\$289.50
643-291-15-00	\$0.00
643-291-16-00	\$0.00
643-291-17-00	\$0.00
643-291-18-00	\$0.00
643-291-19-00	\$0.00
643-291-20-00	\$0.00
643-291-21-00	\$0.00
643-291-22-00	\$406.02
643-291-23-00	\$0.00
643-291-24-00	\$0.00
643-291-25-00	\$0.00
643-291-26-00	\$480.20
643-291-27-00	\$404.60
643-291-28-00	\$0.00
643-291-29-00	\$0.00
643-291-30-00	\$0.00
643-291-31-00	\$0.00
643-291-32-00	\$0.00
643-291-33-00	\$0.00
643-291-34-00	\$0.00
643-291-35-00	\$0.00
643-291-36-00	\$0.00
643-291-37-00	\$0.00
643-291-38-00	\$0.00
643-291-39-00	\$0.00
643-291-40-00	\$0.00
643-291-41-00	\$0.00
643-291-42-00	\$0.00
643-291-43-00	\$0.00

Chula Vista Elementary School District  
Community Facilities District No. 1  
Fiscal Year 2025/2026 Special Tax Roll

Assessor's Parcel Number	Annual Special Tax
643-291-44-00	\$0.00
643-291-45-00	\$0.00
643-291-46-00	\$0.00
643-291-47-00	\$0.00
643-291-48-00	\$500.68
643-291-49-00	\$409.80
643-291-50-00	\$480.90
643-291-51-00	\$493.84
643-291-52-00	\$503.62
643-291-53-00	\$403.86
643-291-54-00	\$500.70
643-291-55-00	\$403.88
643-291-56-00	\$504.76
643-291-57-00	\$0.00
643-291-58-00	\$0.00
643-292-01-00	\$399.76
643-292-02-00	\$500.28
643-292-03-00	\$410.00
643-292-04-00	\$513.46
643-292-05-00	\$514.10
643-292-06-00	\$404.42
643-292-07-00	\$500.50
643-292-08-00	\$405.38
643-292-09-00	\$505.14
643-292-10-00	\$504.00
643-292-11-00	\$419.08
643-292-12-00	\$500.02
643-292-13-00	\$500.68
643-292-14-00	\$410.94
643-292-15-00	\$475.50
643-292-16-00	\$404.98
643-292-17-00	\$494.62
643-292-18-00	\$505.04
643-292-19-00	\$415.58
643-292-20-00	\$491.00
643-292-21-00	\$503.60
643-292-22-00	\$503.88
643-292-23-00	\$491.88
643-292-24-00	\$417.36
643-292-25-00	\$505.48
643-292-26-00	\$506.12

Chula Vista Elementary School District  
Community Facilities District No. 1  
Fiscal Year 2025/2026 Special Tax Roll

Assessor's Parcel Number	Annual Special Tax
643-292-27-00	\$396.22
643-292-28-00	\$498.62
643-292-29-00	\$394.78
643-292-30-00	\$505.66
643-292-31-00	\$514.72
643-292-32-00	\$505.70
643-292-33-00	\$491.56
643-292-34-00	\$418.94
643-292-35-00	\$0.00
643-292-36-00	\$0.00
643-300-01-00	\$329.60
643-300-02-00	\$0.00
643-300-03-00	\$0.00
643-300-04-00	\$0.00
643-300-05-00	\$415.96
643-300-06-00	\$412.40
643-300-07-00	\$343.94
643-300-08-00	\$420.22
643-300-09-00	\$407.36
643-300-10-00	\$348.14
643-300-11-00	\$428.08
643-300-12-00	\$420.00
643-300-13-00	\$0.00
643-300-14-00	\$0.00
643-300-15-00	\$0.00
643-300-16-00	\$0.00
643-300-17-00	\$413.44
643-300-18-00	\$421.24
643-300-19-00	\$425.42
643-300-20-00	\$328.42
643-300-21-00	\$0.00
643-300-22-00	\$0.00
643-300-23-00	\$0.00
643-300-24-00	\$0.00
643-300-25-00	\$0.00
643-300-26-00	\$0.00
643-300-27-00	\$0.00
643-300-28-00	\$0.00
643-300-29-00	\$0.00
643-300-30-00	\$0.00
643-300-31-00	\$0.00

Chula Vista Elementary School District  
Community Facilities District No. 1  
Fiscal Year 2025/2026 Special Tax Roll

Assessor's Parcel Number	Annual Special Tax
643-300-32-00	\$0.00
643-300-33-00	\$0.00
643-300-34-00	\$0.00
643-300-35-00	\$0.00
643-300-36-00	\$0.00
643-300-37-00	\$0.00
643-300-38-00	\$0.00
643-300-39-00	\$0.00
643-300-40-00	\$0.00
643-300-41-00	\$0.00
643-300-42-00	\$0.00
643-300-43-00	\$0.00
643-300-44-00	\$0.00
643-300-45-00	\$0.00
643-300-46-00	\$0.00
643-300-47-00	\$0.00
643-300-48-00	\$0.00
643-300-49-00	\$0.00
643-300-50-00	\$0.00
643-301-01-00	\$0.00
643-301-02-00	\$0.00
643-301-03-00	\$0.00
643-301-04-00	\$0.00
643-301-05-00	\$0.00
643-301-06-00	\$0.00
643-301-07-00	\$421.16
643-301-08-00	\$420.66
643-301-09-00	\$348.24
643-301-10-00	\$415.28
643-301-11-00	\$409.82
643-301-12-00	\$413.98
643-301-13-00	\$346.22
643-301-14-00	\$415.94
643-301-15-00	\$333.62
643-301-16-00	\$416.54
643-301-17-00	\$409.76
643-301-18-00	\$399.04
643-301-19-00	\$334.70
643-301-20-00	\$338.68
643-301-21-00	\$398.26
643-301-22-00	\$416.42

Chula Vista Elementary School District  
Community Facilities District No. 1  
Fiscal Year 2025/2026 Special Tax Roll

Assessor's Parcel Number	Annual Special Tax
643-301-23-00	\$420.16
643-301-24-00	\$336.36
643-301-25-00	\$420.28
643-301-26-00	\$406.10
643-301-27-00	\$425.28
643-301-28-00	\$418.24
643-301-29-00	\$419.44
643-301-30-00	\$392.16
643-301-31-00	\$397.12
643-301-32-00	\$414.38
643-301-33-00	\$417.74
643-301-34-00	\$418.78
643-301-35-00	\$409.30
643-301-36-00	\$403.16
643-301-37-00	\$348.06
643-301-38-00	\$416.14
643-301-39-00	\$339.00
643-301-40-00	\$428.82
643-301-41-00	\$406.02
643-301-42-00	\$340.76
643-301-43-00	\$419.36
643-301-44-00	\$416.26
643-301-45-00	\$419.80
643-301-46-00	\$404.76
643-301-47-00	\$408.22
643-301-48-00	\$338.82
643-301-49-00	\$420.24
643-301-50-00	\$420.32
643-301-51-00	\$411.44
643-301-52-00	\$333.68
643-301-53-00	\$421.02
643-301-54-00	\$409.42
643-301-55-00	\$408.94
643-301-56-00	\$343.04
643-301-57-00	\$416.14
643-302-01-00	\$483.84
643-302-02-00	\$0.00
643-302-03-00	\$0.00
643-302-04-00	\$0.00
643-302-05-00	\$510.16
643-302-06-00	\$484.20

Chula Vista Elementary School District  
Community Facilities District No. 1  
Fiscal Year 2025/2026 Special Tax Roll

Assessor's Parcel Number	Annual Special Tax
643-302-07-00	\$512.74
643-302-08-00	\$494.26
643-302-09-00	\$501.78
643-302-10-00	\$484.72
643-302-11-00	\$504.14
643-302-12-00	\$499.14
643-302-13-00	\$497.74
643-302-14-00	\$490.60
643-302-15-00	\$489.92
643-302-16-00	\$504.86
643-302-17-00	\$493.26
643-302-18-00	\$476.16
643-302-19-00	\$501.64
643-302-20-00	\$485.28
643-302-21-00	\$500.62
643-302-22-00	\$501.00
643-302-23-00	\$503.00
643-302-24-00	\$498.30
643-302-25-00	\$477.00
643-302-26-00	\$501.28
643-302-27-00	\$484.60
643-302-28-00	\$505.08
643-302-29-00	\$503.78
643-302-30-00	\$498.84
643-302-31-00	\$496.12
643-302-32-00	\$489.00
643-302-33-00	\$501.40
643-302-34-00	\$497.50
643-302-35-00	\$505.54
643-302-36-00	\$504.34
643-302-37-00	\$479.68
643-302-38-00	\$473.96
643-302-39-00	\$508.76
643-302-40-00	\$501.64
643-302-41-00	\$483.90
643-302-42-00	\$506.24
643-302-43-00	\$501.58
643-302-44-00	\$498.74
643-302-45-00	\$513.36
643-302-46-00	\$498.64
643-302-47-00	\$486.60

Chula Vista Elementary School District  
Community Facilities District No. 1  
Fiscal Year 2025/2026 Special Tax Roll

Assessor's Parcel Number	Annual Special Tax
643-302-48-00	\$504.54
643-302-49-00	\$503.80
643-302-50-00	\$500.22
643-302-51-00	\$503.38
643-302-52-00	\$505.22
643-302-53-00	\$492.24
643-302-54-00	\$506.24
643-302-55-00	\$484.26
643-302-56-00	\$479.32
643-302-57-00	\$495.82
643-302-58-00	\$503.70
643-302-59-00	\$504.18
643-302-60-00	\$492.88
643-302-61-00	\$488.56
643-302-62-00	\$0.00
643-302-63-00	\$0.00
643-302-64-00	\$0.00
643-302-65-00	\$480.10
643-302-66-00	\$504.72
643-302-67-00	\$479.58
643-302-68-00	\$481.72
643-302-69-00	\$492.16
643-302-70-00	\$494.18
643-302-71-00	\$477.88
643-302-72-00	\$503.90
643-302-73-00	\$481.22
643-302-74-00	\$476.66
643-302-75-00	\$505.18
643-302-76-00	\$494.36
643-302-77-00	\$497.26
643-302-78-00	\$491.02
643-302-79-00	\$504.24
643-302-80-00	\$502.52
643-302-81-00	\$493.88
643-302-82-00	\$503.10
643-302-83-00	\$508.64
643-302-84-00	\$479.12
643-302-85-00	\$476.24
643-302-86-00	\$500.08
643-302-87-00	\$0.00
643-302-88-00	\$0.00

Chula Vista Elementary School District  
Community Facilities District No. 1  
Fiscal Year 2025/2026 Special Tax Roll

Assessor's Parcel Number	Annual Special Tax
643-310-01-00	\$508.40
643-310-02-00	\$495.56
643-310-03-00	\$511.16
643-310-04-00	\$493.98
643-310-05-00	\$504.26
643-310-06-00	\$501.00
643-310-07-00	\$493.20
643-310-08-00	\$504.56
643-310-09-00	\$508.84
643-310-10-00	\$512.50
643-310-11-00	\$493.92
643-310-12-00	\$493.12
643-310-13-00	\$482.52
643-310-14-00	\$492.64
643-310-15-00	\$500.54
643-310-16-00	\$488.40
643-310-17-00	\$485.02
643-310-18-00	\$502.46
643-310-19-00	\$489.10
643-310-20-00	\$501.16
643-310-21-00	\$504.20
643-310-22-00	\$494.02
643-310-23-00	\$503.90
643-310-24-00	\$494.74
643-310-25-00	\$503.62
643-310-26-00	\$502.96
643-310-27-00	\$504.98
643-310-28-00	\$513.60
643-310-29-00	\$499.20
643-310-30-00	\$487.18
643-310-31-00	\$492.22
643-310-32-00	\$504.30
643-310-33-00	\$493.68
643-310-34-00	\$493.72
643-310-35-00	\$503.56
643-310-36-00	\$479.50
643-310-37-00	\$485.40
643-310-38-00	\$486.18
643-310-39-00	\$492.44
643-310-40-00	\$503.04
643-310-41-00	\$0.00

Chula Vista Elementary School District  
Community Facilities District No. 1  
Fiscal Year 2025/2026 Special Tax Roll

Assessor's Parcel Number	Annual Special Tax
643-311-01-00	\$484.12
643-311-02-00	\$479.42
643-311-03-00	\$488.90
643-311-04-00	\$502.74
643-311-05-00	\$502.90
643-311-06-00	\$494.10
643-311-07-00	\$492.40
643-311-08-00	\$504.94
643-311-09-00	\$493.94
643-311-10-00	\$505.12
643-311-11-00	\$505.40
643-311-12-00	\$504.56
643-311-13-00	\$496.84
643-311-14-00	\$494.82
643-311-15-00	\$506.12
643-311-16-00	\$491.54
643-311-17-00	\$504.02
643-311-18-00	\$487.36
643-311-19-00	\$496.56
643-311-20-00	\$487.00
643-311-21-00	\$503.62
643-311-22-00	\$490.62
643-311-23-00	\$512.26
643-311-24-00	\$505.16
643-311-25-00	\$503.64
643-311-26-00	\$506.22
643-311-27-00	\$506.22
643-311-28-00	\$476.94
643-311-29-00	\$500.64
643-311-30-00	\$496.36
643-311-31-00	\$465.96
643-311-32-00	\$502.54
643-311-33-00	\$500.68
643-311-34-00	\$495.62
643-311-35-00	\$507.98
643-311-36-00	\$493.90
643-311-37-00	\$490.44
643-311-38-00	\$503.40
643-311-39-00	\$490.16
643-311-40-00	\$0.00
643-311-41-00	\$0.00

Chula Vista Elementary School District  
Community Facilities District No. 1  
Fiscal Year 2025/2026 Special Tax Roll

Assessor's Parcel Number	Annual Special Tax
643-311-42-00	\$0.00
643-312-01-00	\$501.46
643-312-02-00	\$501.32
643-312-03-00	\$502.24
643-312-04-00	\$505.00
643-312-05-00	\$500.82
643-312-06-00	\$491.28
643-312-07-00	\$501.26
643-312-08-00	\$481.38
643-312-09-00	\$503.04
643-312-10-00	\$490.06
643-312-11-00	\$503.68
643-312-12-00	\$503.38
643-312-13-00	\$490.92
643-312-14-00	\$500.48
643-312-15-00	\$498.32
643-312-16-00	\$497.14
643-312-17-00	\$449.20
643-312-18-00	\$492.38
643-312-19-00	\$468.02
643-312-20-00	\$488.30
643-312-21-00	\$503.94
643-312-22-00	\$490.34
643-312-23-00	\$485.94
643-312-24-00	\$493.28
643-312-25-00	\$483.52
643-312-26-00	\$473.44
643-312-27-00	\$488.86
643-312-28-00	\$489.96
643-312-29-00	\$491.10
643-312-30-00	\$496.88
643-312-31-00	\$492.84
643-312-32-00	\$485.14
643-312-33-00	\$0.00
643-312-34-00	\$0.00
643-312-35-00	\$0.00
643-312-36-00	\$510.44
643-312-37-00	\$490.18
643-312-38-00	\$462.54
643-312-39-00	\$481.76
643-312-40-00	\$481.72

Chula Vista Elementary School District  
Community Facilities District No. 1  
Fiscal Year 2025/2026 Special Tax Roll

Assessor's Parcel Number	Annual Special Tax
643-312-41-00	\$0.00
643-320-01-00	\$473.06
643-320-02-00	\$475.24
643-320-03-00	\$494.40
643-320-04-00	\$503.42
643-320-05-00	\$488.70
643-320-06-00	\$513.44
643-320-07-00	\$491.50
643-320-08-00	\$485.00
643-320-09-00	\$501.80
643-320-10-00	\$504.86
643-320-11-00	\$497.18
643-320-12-00	\$474.90
643-320-13-00	\$505.44
643-320-14-00	\$495.92
643-320-15-00	\$500.24
643-320-16-00	\$497.20
643-320-17-00	\$499.08
643-320-18-00	\$493.76
643-320-19-00	\$468.28
643-320-20-00	\$484.84
643-320-21-00	\$494.14
643-320-22-00	\$494.88
643-320-23-00	\$492.92
643-320-24-00	\$507.46
643-320-25-00	\$495.66
643-320-26-00	\$478.34
643-320-27-00	\$483.52
643-320-28-00	\$500.58
643-320-29-00	\$507.26
643-320-30-00	\$498.34
643-320-31-00	\$492.50
643-320-32-00	\$505.54
643-320-33-00	\$493.44
643-320-34-00	\$478.20
643-320-35-00	\$475.92
643-320-36-00	\$459.06
643-320-37-00	\$490.90
643-320-38-00	\$483.18
643-320-39-00	\$500.28
643-320-40-00	\$473.12

Chula Vista Elementary School District  
Community Facilities District No. 1  
Fiscal Year 2025/2026 Special Tax Roll

Assessor's Parcel Number	Annual Special Tax
643-320-41-00	\$487.42
643-320-42-00	\$484.42
643-320-43-00	\$495.70
643-320-44-00	\$485.24
643-320-45-00	\$483.24
643-320-46-00	\$473.56
643-320-47-00	\$492.26
643-320-48-00	\$497.20
643-321-01-00	\$499.98
643-321-02-00	\$483.70
643-321-03-00	\$493.42
643-321-04-00	\$489.30
643-321-05-00	\$492.10
643-321-06-00	\$489.58
643-321-07-00	\$507.08
643-321-08-00	\$487.78
643-321-09-00	\$497.68
643-321-10-00	\$501.58
643-321-11-00	\$491.48
643-321-12-00	\$500.00
643-321-13-00	\$496.14
643-321-14-00	\$481.88
643-321-15-00	\$471.66
643-321-16-00	\$485.32
643-321-17-00	\$476.64
643-321-18-00	\$485.06
643-321-19-00	\$492.50
643-321-20-00	\$487.22
643-321-21-00	\$473.44
643-321-22-00	\$486.28
643-321-23-00	\$0.00
643-321-24-00	\$0.00
643-321-25-00	\$0.00
643-321-26-00	\$0.00
643-321-27-00	\$0.00
643-321-28-00	\$480.34
643-321-29-00	\$498.14
643-321-30-00	\$485.62
643-321-31-00	\$481.72
643-321-32-00	\$496.16
643-321-33-00	\$481.16

Chula Vista Elementary School District  
Community Facilities District No. 1  
Fiscal Year 2025/2026 Special Tax Roll

Assessor's Parcel Number	Annual Special Tax
643-321-34-00	\$488.52
643-321-35-00	\$495.40
643-321-36-00	\$0.00
643-321-37-00	\$0.00
643-321-38-00	\$0.00
643-321-39-00	\$0.00
643-321-40-00	\$0.00
643-321-41-00	\$0.00
643-321-42-00	\$0.00
643-370-01-01	\$225.20
643-370-01-02	\$254.86
643-370-01-03	\$299.58
643-370-01-04	\$221.06
643-370-01-05	\$262.80
643-370-01-06	\$304.32
643-370-01-07	\$214.08
643-370-01-08	\$252.34
643-370-01-09	\$307.76
643-370-01-10	\$222.16
643-370-01-11	\$258.82
643-370-01-12	\$287.24
643-370-01-13	\$209.92
643-370-01-14	\$258.80
643-370-01-15	\$307.60
643-370-01-16	\$215.28
643-370-01-17	\$264.04
643-370-01-18	\$295.88
643-370-01-19	\$222.06
643-370-01-20	\$258.42
643-370-01-21	\$297.64
643-370-01-22	\$204.10
643-370-01-23	\$257.16
643-370-01-24	\$290.72
643-370-01-25	\$218.28
643-370-01-26	\$260.70
643-370-01-27	\$305.88
643-370-01-28	\$204.48
643-370-01-29	\$264.74
643-370-01-30	\$299.32
643-370-01-31	\$218.92
643-370-01-32	\$262.46

Chula Vista Elementary School District  
Community Facilities District No. 1  
Fiscal Year 2025/2026 Special Tax Roll

Assessor's Parcel Number	Annual Special Tax
643-370-01-33	\$286.72
643-370-02-01	\$215.88
643-370-02-02	\$260.78
643-370-02-03	\$309.36
643-370-02-04	\$204.50
643-370-02-05	\$261.96
643-370-02-06	\$305.28
643-370-02-07	\$214.08
643-370-02-08	\$265.96
643-370-02-09	\$304.92
643-370-02-10	\$215.60
643-370-02-11	\$256.78
643-370-02-12	\$296.12
643-370-02-13	\$214.66
643-370-02-14	\$262.94
643-370-02-15	\$306.84
643-370-02-16	\$218.20
643-370-02-17	\$257.88
643-370-02-18	\$306.60
643-370-03-01	\$223.44
643-370-03-02	\$264.40
643-370-03-03	\$307.50
643-370-03-04	\$207.22
643-370-03-05	\$259.68
643-370-03-06	\$304.84
643-370-03-07	\$221.44
643-370-03-08	\$246.44
643-370-03-09	\$304.46
643-370-03-10	\$216.16
643-370-03-11	\$244.36
643-370-03-12	\$289.66
643-370-03-13	\$202.62
643-370-03-14	\$263.06
643-370-03-15	\$300.12
643-370-03-16	\$204.32
643-370-03-17	\$258.76
643-370-03-18	\$300.92
643-370-03-19	\$208.40
643-370-03-20	\$249.94
643-370-03-21	\$304.92
643-370-04-01	\$215.58

Chula Vista Elementary School District  
Community Facilities District No. 1  
Fiscal Year 2025/2026 Special Tax Roll

Assessor's Parcel Number	Annual Special Tax
643-370-04-02	\$262.22
643-370-04-03	\$294.66
643-370-04-04	\$203.96
643-370-04-05	\$263.42
643-370-04-06	\$299.82
643-370-04-07	\$214.98
643-370-04-08	\$261.42
643-370-04-09	\$297.56
643-370-04-10	\$214.92
643-370-04-11	\$271.36
643-370-04-12	\$307.80
643-370-04-13	\$207.74
643-370-04-14	\$263.40
643-370-04-15	\$305.06
643-370-04-16	\$217.54
643-370-04-17	\$251.36
643-370-04-18	\$313.48
643-370-04-19	\$217.64
643-370-04-20	\$262.26
643-370-04-21	\$286.18
643-370-04-22	\$207.08
643-370-04-23	\$250.12
643-370-04-24	\$298.72
643-380-06-00	\$0.00
643-380-07-01	\$352.28
643-380-07-02	\$263.12
643-380-07-03	\$261.48
643-380-07-04	\$266.24
643-380-07-05	\$251.16
643-380-07-06	\$264.28
643-380-07-07	\$253.88
643-380-07-08	\$340.22
643-380-07-09	\$352.26
643-380-07-10	\$265.52
643-380-07-11	\$267.58
643-380-07-12	\$268.00
643-380-07-13	\$257.62
643-380-07-14	\$267.92
643-380-07-15	\$264.60
643-380-07-16	\$344.32
643-380-07-17	\$346.32

Chula Vista Elementary School District  
Community Facilities District No. 1  
Fiscal Year 2025/2026 Special Tax Roll

Assessor's Parcel Number	Annual Special Tax
643-380-07-18	\$264.02
643-380-07-19	\$267.48
643-380-07-20	\$265.56
643-380-07-21	\$261.66
643-380-07-22	\$267.82
643-380-07-23	\$260.08
643-380-07-24	\$344.48
643-380-09-01	\$347.74
643-380-09-02	\$253.04
643-380-09-03	\$266.68
643-380-09-04	\$276.52
643-380-09-05	\$268.36
643-380-09-06	\$263.96
643-380-09-07	\$252.88
643-380-09-08	\$350.36
643-380-09-09	\$348.32
643-380-09-10	\$251.42
643-380-09-11	\$247.72
643-380-09-12	\$264.40
643-380-09-13	\$268.36
643-380-09-14	\$267.92
643-380-09-15	\$254.52
643-380-09-16	\$336.52
643-380-09-17	\$330.78
643-380-09-18	\$264.90
643-380-09-19	\$261.20
643-380-09-20	\$258.38
643-380-09-21	\$342.64
643-380-09-22	\$244.74
643-380-09-23	\$264.28
643-380-09-24	\$268.00
643-380-10-01	\$343.92
643-380-10-02	\$254.50
643-380-10-03	\$267.58
643-380-10-04	\$263.08
643-380-10-05	\$258.88
643-380-10-06	\$257.92
643-380-10-07	\$263.66
643-380-10-08	\$352.48
643-380-10-09	\$254.24
643-380-10-10	\$256.00

Chula Vista Elementary School District  
Community Facilities District No. 1  
Fiscal Year 2025/2026 Special Tax Roll

Assessor's Parcel Number	Annual Special Tax
643-380-10-11	\$258.24
643-380-10-12	\$354.60
643-380-10-13	\$249.96
643-380-10-14	\$257.94
643-380-10-15	\$265.18
643-380-10-16	\$339.98
643-380-11-01	\$344.36
643-380-11-02	\$265.54
643-380-11-03	\$254.84
643-380-11-04	\$261.44
643-380-11-05	\$267.82
643-380-11-06	\$267.58
643-380-11-07	\$245.22
643-380-11-08	\$342.04
643-380-11-09	\$248.88
643-380-11-10	\$258.84
643-380-11-11	\$260.60
643-380-11-12	\$352.38
643-380-11-13	\$341.58
643-380-11-14	\$257.32
643-380-11-15	\$267.92
643-380-11-16	\$268.00
643-380-11-17	\$261.28
643-380-11-18	\$267.92
643-380-11-19	\$265.32
643-380-11-20	\$350.06
643-380-11-21	\$340.74
643-380-11-22	\$262.04
643-380-11-23	\$256.72
643-380-11-24	\$248.88
643-380-11-25	\$268.00
643-380-11-26	\$249.60
643-380-11-27	\$265.24
643-380-11-28	\$340.36
643-380-12-01	\$342.78
643-380-12-02	\$264.46
643-380-12-03	\$249.94
643-380-12-04	\$268.00
643-380-12-05	\$250.50
643-380-12-06	\$257.00
643-380-12-07	\$245.30

Chula Vista Elementary School District  
Community Facilities District No. 1  
Fiscal Year 2025/2026 Special Tax Roll

Assessor's Parcel Number	Annual Special Tax
643-380-12-08	\$337.00
643-380-12-09	\$351.66
643-380-12-10	\$257.44
643-380-12-11	\$257.08
643-380-12-12	\$256.70
643-380-12-13	\$250.50
643-380-12-14	\$257.74
643-380-12-15	\$253.98
643-380-12-16	\$339.64
643-380-13-01	\$339.68
643-380-13-02	\$254.94
643-380-13-03	\$262.26
643-380-13-04	\$249.64
643-380-13-05	\$265.04
643-380-13-06	\$261.22
643-380-13-07	\$253.62
643-380-13-08	\$351.58
643-380-13-09	\$358.14
643-380-13-10	\$257.32
643-380-13-11	\$249.90
643-380-13-12	\$267.18
643-380-13-13	\$259.36
643-380-13-14	\$264.28
643-380-13-15	\$249.14
643-380-13-16	\$351.08
643-380-13-17	\$345.28
643-380-13-18	\$258.14
643-380-13-19	\$267.48
643-380-13-20	\$260.58
643-380-13-21	\$253.00
643-380-13-22	\$257.84
643-380-13-23	\$260.96
643-380-13-24	\$349.86
643-380-14-01	\$344.64
643-380-14-02	\$245.98
643-380-14-03	\$263.84
643-380-14-04	\$267.82
643-380-14-05	\$259.70
643-380-14-06	\$257.50
643-380-14-07	\$261.82
643-380-14-08	\$340.10

Chula Vista Elementary School District  
Community Facilities District No. 1  
Fiscal Year 2025/2026 Special Tax Roll

Assessor's Parcel Number	Annual Special Tax
643-380-14-09	\$353.94
643-380-14-10	\$255.24
643-380-14-11	\$248.96
643-380-14-12	\$264.94
643-380-14-13	\$257.66
643-380-14-14	\$260.98
643-380-14-15	\$272.80
643-380-14-16	\$341.86
643-380-15-01	\$351.74
643-380-15-02	\$251.62
643-380-15-03	\$267.48
643-380-15-04	\$266.08
643-380-15-05	\$258.00
643-380-15-06	\$267.82
643-380-15-07	\$263.88
643-380-15-08	\$351.60
643-380-15-09	\$335.32
643-380-15-10	\$263.28
643-380-15-11	\$247.62
643-380-15-12	\$267.48
643-380-15-13	\$267.48
643-380-15-14	\$249.14
643-380-15-15	\$257.72
643-380-15-16	\$345.90
643-380-15-17	\$341.46
643-380-15-18	\$253.86
643-380-15-19	\$252.74
643-380-15-20	\$267.82
643-380-15-21	\$264.66
643-380-15-22	\$265.66
643-380-15-23	\$246.26
643-380-15-24	\$349.86
643-380-16-00	\$0.00
643-380-18-01	\$350.02
643-380-18-02	\$264.22
643-380-18-03	\$258.62
643-380-18-04	\$257.72
643-380-18-05	\$260.86
643-380-18-06	\$257.62
643-380-18-07	\$256.92
643-380-18-08	\$350.64

Chula Vista Elementary School District  
Community Facilities District No. 1  
Fiscal Year 2025/2026 Special Tax Roll

Assessor's Parcel Number	Annual Special Tax
643-380-18-09	\$350.74
643-380-18-10	\$268.02
643-380-18-11	\$267.82
643-380-18-12	\$249.08
643-380-18-13	\$257.82
643-380-18-14	\$262.50
643-380-18-15	\$264.48
643-380-18-16	\$350.70
643-380-18-17	\$344.50
643-380-18-18	\$268.90
643-380-18-19	\$265.40
643-380-18-20	\$250.74
643-380-18-21	\$256.38
643-380-18-22	\$254.54
643-380-18-23	\$265.96
643-380-18-24	\$352.20
643-380-18-25	\$343.40
643-380-18-26	\$265.14
643-380-18-27	\$260.42
643-380-18-28	\$265.56
643-380-18-29	\$258.34
643-380-18-30	\$254.10
643-380-18-31	\$258.30
643-380-18-32	\$332.22
643-380-19-01	\$346.66
643-380-19-02	\$256.94
643-380-19-03	\$265.74
643-380-19-04	\$268.90
643-380-19-05	\$255.40
643-380-19-06	\$261.34
643-380-19-07	\$264.74
643-380-19-08	\$342.90
643-380-19-09	\$342.86
643-380-19-10	\$266.62
643-380-19-11	\$268.56
643-380-19-12	\$251.72
643-380-19-13	\$268.90
643-380-19-14	\$258.36
643-380-19-15	\$259.40
643-380-19-16	\$347.78
643-380-19-17	\$268.90

Chula Vista Elementary School District  
Community Facilities District No. 1  
Fiscal Year 2025/2026 Special Tax Roll

Assessor's Parcel Number	Annual Special Tax
643-380-19-18	\$258.86
643-380-19-19	\$251.54
643-380-19-20	\$336.64
643-380-20-01	\$341.84
643-380-20-02	\$263.52
643-380-20-03	\$264.52
643-380-20-04	\$265.30
643-380-20-05	\$251.88
643-380-20-06	\$252.56
643-380-20-07	\$247.02
643-380-20-08	\$332.76
643-380-20-09	\$344.56
643-380-20-10	\$263.08
643-380-20-11	\$267.48
643-380-20-12	\$252.08
643-380-20-13	\$346.32
643-380-20-14	\$251.40
643-380-20-15	\$256.70
643-380-20-16	\$256.94
643-380-20-17	\$248.38
643-380-20-18	\$262.02
643-380-20-19	\$254.12
643-380-20-20	\$330.22
643-380-20-21	\$343.62
643-380-20-22	\$262.84
643-380-20-23	\$258.90
643-380-20-24	\$267.48
643-380-20-25	\$258.08
643-380-20-26	\$252.48
643-380-20-27	\$264.30
643-380-20-28	\$346.12
643-390-01-00	\$481.16
643-390-02-00	\$492.00
643-390-03-00	\$498.08
643-390-04-00	\$496.58
643-390-05-00	\$488.80
643-390-06-00	\$498.32
643-390-07-00	\$489.22
643-390-08-00	\$480.96
643-390-09-00	\$468.80
643-390-10-00	\$500.38

Chula Vista Elementary School District  
Community Facilities District No. 1  
Fiscal Year 2025/2026 Special Tax Roll

Assessor's Parcel Number	Annual Special Tax
643-390-11-00	\$485.02
643-390-12-00	\$499.26
643-390-13-00	\$454.16
643-390-14-00	\$469.38
643-390-15-00	\$483.04
643-390-16-00	\$488.60
643-390-17-00	\$484.74
643-390-18-00	\$493.28
643-390-19-00	\$490.74
643-390-20-00	\$498.82
643-390-21-00	\$492.98
643-390-22-00	\$496.60
643-390-23-00	\$0.00
643-391-01-00	\$485.82
643-391-02-00	\$494.96
643-391-03-00	\$484.46
643-391-04-00	\$459.74
643-391-05-00	\$494.80
643-391-06-00	\$484.04
643-391-07-00	\$459.74
643-391-08-00	\$485.28
643-391-09-00	\$465.20
643-391-10-00	\$488.22
643-391-11-00	\$509.52
643-391-12-00	\$456.08
643-391-13-00	\$488.00
643-391-14-00	\$488.78
643-391-15-00	\$492.68
643-391-16-00	\$521.22
643-391-17-00	\$491.92
643-391-18-00	\$491.84
643-391-19-00	\$493.30
643-391-20-00	\$486.32
643-391-21-00	\$492.44
643-391-22-00	\$497.18
643-391-23-00	\$493.70
643-391-24-00	\$501.04
643-391-25-00	\$495.24
643-391-26-00	\$480.76
643-391-27-00	\$496.72
643-391-28-00	\$483.52

Chula Vista Elementary School District  
Community Facilities District No. 1  
Fiscal Year 2025/2026 Special Tax Roll

Assessor's Parcel Number	Annual Special Tax
643-391-29-00	\$490.70
643-391-30-00	\$483.94
643-391-31-00	\$485.56
643-391-32-00	\$459.66
643-391-33-00	\$477.88
643-391-34-00	\$450.96
643-391-35-00	\$497.80
643-391-36-00	\$482.10
643-391-37-00	\$526.26
643-391-38-00	\$493.56
643-391-39-00	\$485.26
643-391-40-00	\$475.56
643-391-41-00	\$481.84
643-391-42-00	\$491.74
643-391-43-00	\$489.00
643-391-44-00	\$484.88
643-391-45-00	\$485.54
643-391-46-00	\$493.30
643-391-47-00	\$489.78
643-391-48-00	\$454.62
643-391-49-00	\$495.06
643-391-50-00	\$462.54
643-391-51-00	\$484.72
643-391-52-00	\$0.00
643-391-53-00	\$0.00
643-391-54-00	\$0.00
643-480-01-00	\$261.08
643-480-02-00	\$323.04
643-480-03-00	\$305.02
643-480-04-00	\$327.56
643-480-05-00	\$297.04
643-480-06-00	\$259.46
643-480-07-00	\$296.48
643-480-08-00	\$242.98
643-480-09-00	\$343.76
643-480-10-00	\$303.88
643-480-11-00	\$347.54
643-480-12-00	\$279.04
643-480-13-00	\$342.58
643-480-14-00	\$254.02
643-480-15-00	\$295.54

Chula Vista Elementary School District  
Community Facilities District No. 1  
Fiscal Year 2025/2026 Special Tax Roll

Assessor's Parcel Number	Annual Special Tax
643-480-16-00	\$347.58
643-480-17-00	\$294.20
643-480-18-00	\$238.66
643-480-19-00	\$338.32
643-480-20-00	\$303.48
643-480-21-00	\$263.02
643-480-22-00	\$340.80
643-480-23-00	\$262.32
643-480-24-00	\$298.74
643-480-25-00	\$342.36
643-480-26-00	\$345.50
643-480-27-00	\$258.78
643-480-28-00	\$302.92
643-480-29-00	\$328.00
643-480-30-00	\$347.64
643-480-31-00	\$296.60
643-480-32-00	\$339.06
643-480-33-00	\$303.98
643-480-34-00	\$344.94
643-480-35-00	\$251.44
643-480-36-00	\$344.90
643-480-37-00	\$295.20
643-480-38-00	\$261.44
643-480-39-00	\$288.68
643-480-40-00	\$337.48
643-480-41-00	\$254.60
643-480-42-00	\$297.80
643-480-43-00	\$338.66
643-480-44-00	\$259.12
643-480-45-00	\$296.92
643-480-46-00	\$261.84
643-480-47-00	\$348.26
643-480-48-00	\$284.62
643-480-49-00	\$258.58
643-480-50-00	\$285.18
643-480-51-00	\$336.46
643-480-52-00	\$244.00
643-480-53-00	\$282.86
643-480-54-00	\$346.82
643-480-55-00	\$303.42
643-480-56-00	\$250.44

Chula Vista Elementary School District  
Community Facilities District No. 1  
Fiscal Year 2025/2026 Special Tax Roll

Assessor's Parcel Number	Annual Special Tax
643-480-57-00	\$353.38
643-480-58-00	\$0.00
643-481-01-00	\$304.10
643-481-02-00	\$260.66
643-481-03-00	\$346.16
643-481-04-00	\$238.88
643-481-05-00	\$303.52
643-481-06-00	\$338.14
643-481-07-00	\$260.12
643-481-08-00	\$348.14
643-481-09-00	\$251.58
643-481-10-00	\$298.94
643-481-11-00	\$339.98
643-481-12-00	\$296.18
643-481-13-00	\$348.52
643-481-14-00	\$243.38
643-481-15-00	\$292.46
643-481-16-00	\$343.98
643-481-17-00	\$283.42
643-481-18-00	\$253.80
643-481-19-00	\$338.66
643-481-20-00	\$284.60
643-481-21-00	\$346.92
643-481-22-00	\$269.06
643-481-23-00	\$296.12
643-481-24-00	\$346.66
643-481-25-00	\$260.36
643-481-26-00	\$338.94
643-481-27-00	\$302.88
643-481-28-00	\$346.88
643-481-29-00	\$260.74
643-481-30-00	\$303.70
643-481-31-00	\$260.10
643-481-32-00	\$293.56
643-481-33-00	\$246.92
643-481-34-00	\$347.06
643-481-35-00	\$296.58
643-481-36-00	\$246.98
643-481-37-00	\$341.14
643-481-38-00	\$253.78
643-481-39-00	\$303.56

Chula Vista Elementary School District  
Community Facilities District No. 1  
Fiscal Year 2025/2026 Special Tax Roll

Assessor's Parcel Number	Annual Special Tax
643-481-40-00	\$243.82
643-481-41-00	\$346.92
643-481-42-00	\$252.26
643-481-43-00	\$303.96
643-481-44-00	\$336.12
643-481-45-00	\$299.82
643-481-46-00	\$260.30
643-481-47-00	\$347.02
643-481-48-00	\$300.74
643-481-49-00	\$249.94
643-481-50-00	\$339.22
643-481-51-00	\$252.12
643-481-52-00	\$294.54
643-481-53-00	\$346.70
643-481-54-00	\$301.72
643-481-55-00	\$346.74
643-481-56-00	\$259.96
643-481-57-00	\$295.88
643-481-58-00	\$245.40
643-481-59-00	\$303.44
643-481-60-00	\$260.08
643-481-61-00	\$346.62
643-481-62-00	\$254.84
643-481-63-00	\$285.48
643-481-64-00	\$342.12
643-481-65-00	\$303.12
643-481-66-00	\$304.48
643-481-67-00	\$346.00
643-481-68-00	\$489.54
643-481-69-00	\$391.72
643-481-70-00	\$497.04
643-481-71-00	\$503.84
643-481-72-00	\$505.50
643-481-73-00	\$404.64
643-481-74-00	\$507.42
643-481-75-00	\$417.94
643-481-76-00	\$497.04
643-481-77-00	\$401.00
643-481-78-00	\$514.96
643-481-79-00	\$412.92
643-481-80-00	\$477.22

Chula Vista Elementary School District  
Community Facilities District No. 1  
Fiscal Year 2025/2026 Special Tax Roll

Assessor's Parcel Number	Annual Special Tax
643-481-81-00	\$494.66
643-481-82-00	\$506.74
643-481-83-00	\$420.26
643-481-84-00	\$407.34
643-481-85-00	\$0.00
643-482-01-00	\$407.58
643-482-02-00	\$421.22
643-482-03-00	\$400.30
643-482-04-00	\$412.38
643-482-05-00	\$480.68
643-482-06-00	\$410.10
643-482-07-00	\$493.62
643-482-08-00	\$399.84
643-482-09-00	\$498.54
643-482-10-00	\$492.96
643-482-11-00	\$414.52
643-482-12-00	\$417.18
643-482-13-00	\$506.32
643-482-14-00	\$419.42
643-482-15-00	\$419.28
643-482-16-00	\$414.62
643-482-17-00	\$506.10
643-482-18-00	\$419.22
643-482-19-00	\$500.84
643-482-20-00	\$407.36
643-482-21-00	\$411.44
643-482-22-00	\$415.78
643-482-23-00	\$508.46
643-482-24-00	\$407.20
643-482-25-00	\$425.12
643-482-26-00	\$424.54
643-482-27-00	\$505.74
643-482-28-00	\$414.44
643-482-29-00	\$500.12
643-482-30-00	\$402.64
643-482-31-00	\$508.92
643-482-32-00	\$400.36
643-482-33-00	\$506.08
643-482-34-00	\$399.04
643-482-35-00	\$428.02
643-482-36-00	\$398.52

Chula Vista Elementary School District  
Community Facilities District No. 1  
Fiscal Year 2025/2026 Special Tax Roll

Assessor's Parcel Number	Annual Special Tax
643-482-37-00	\$408.02
643-482-38-00	\$504.80
643-482-39-00	\$412.48
643-482-40-00	\$496.70
643-482-41-00	\$407.60
643-482-42-00	\$504.52
643-482-43-00	\$416.74
643-482-44-00	\$504.68
643-482-45-00	\$403.38
643-482-46-00	\$505.06
643-482-47-00	\$420.28
643-482-48-00	\$418.96
643-482-49-00	\$401.44
643-482-50-00	\$417.22
643-482-51-00	\$480.32
643-482-52-00	\$417.76
643-482-53-00	\$408.80
643-482-54-00	\$416.56
643-482-55-00	\$494.42
643-482-56-00	\$506.78
643-482-57-00	\$416.40
643-482-58-00	\$410.40
643-482-59-00	\$407.02
643-482-60-00	\$481.02
643-482-61-00	\$417.26
643-482-62-00	\$504.94
643-482-63-00	\$415.74
643-482-64-00	\$495.86
643-482-65-00	\$392.42
643-482-66-00	\$481.38
643-482-67-00	\$0.00
643-482-68-00	\$0.00
643-482-69-00	\$0.00
643-483-01-00	\$0.00
643-483-02-00	\$0.00
643-483-03-00	\$0.00
643-484-01-00	\$477.50
643-484-02-00	\$498.18
643-484-03-00	\$501.20
643-484-04-00	\$506.96
643-484-05-00	\$501.20

Chula Vista Elementary School District  
Community Facilities District No. 1  
Fiscal Year 2025/2026 Special Tax Roll

Assessor's Parcel Number	Annual Special Tax
643-484-06-00	\$503.78
643-484-07-00	\$504.60
643-484-08-00	\$492.88
643-484-09-00	\$508.14
643-484-10-00	\$492.74
643-484-11-00	\$501.56
643-484-12-00	\$507.38
643-484-13-00	\$499.48
643-484-14-00	\$511.86
643-484-15-00	\$500.58
643-484-16-00	\$482.96
643-484-17-00	\$494.48
643-484-18-00	\$504.74
643-484-19-00	\$500.14
643-484-20-00	\$504.20
643-484-21-00	\$502.64
643-484-22-00	\$501.90
643-484-23-00	\$491.82
643-484-24-00	\$503.22
643-484-25-00	\$501.30
643-484-26-00	\$489.18
643-484-27-00	\$501.90
643-484-28-00	\$492.34
643-484-29-00	\$502.44
643-484-30-00	\$502.00
643-484-31-00	\$502.68
643-484-32-00	\$500.42
643-484-33-00	\$485.12
643-484-34-00	\$503.06
643-484-35-00	\$503.58
643-484-36-00	\$501.14
643-484-37-00	\$498.86
643-484-38-00	\$495.06
643-484-39-00	\$491.26
643-484-40-00	\$498.80
643-484-41-00	\$489.96
643-484-42-00	\$503.02
643-484-43-00	\$489.78
643-484-44-00	\$495.30
643-484-45-00	\$494.46
643-484-46-00	\$491.00

Chula Vista Elementary School District  
Community Facilities District No. 1  
Fiscal Year 2025/2026 Special Tax Roll

Assessor's Parcel Number	Annual Special Tax
643-484-47-00	\$491.58
643-484-48-00	\$502.20
643-484-49-00	\$504.00
643-484-50-00	\$501.54
643-484-51-00	\$504.18
643-484-52-00	\$512.52
643-484-53-00	\$493.20
643-484-54-00	\$511.14
643-484-55-00	\$503.08
643-484-56-00	\$494.74
643-484-57-00	\$500.56
643-484-58-00	\$503.44
643-484-59-00	\$0.00
643-484-60-00	\$0.00
643-485-01-00	\$502.42
643-485-02-00	\$504.16
643-485-03-00	\$504.80
643-485-04-00	\$502.00
643-485-05-00	\$502.76
643-485-06-00	\$478.24
643-485-07-00	\$510.96
643-485-08-00	\$502.82
643-485-09-00	\$504.78
643-485-10-00	\$505.70
643-485-11-00	\$503.22
643-485-12-00	\$504.22
643-485-13-00	\$486.86
643-485-14-00	\$509.18
643-485-15-00	\$512.52
643-485-16-00	\$491.74
643-485-17-00	\$506.38
643-485-18-00	\$491.70
643-485-19-00	\$254.64
643-485-20-00	\$504.12
643-485-21-00	\$484.26
643-485-22-00	\$503.24
643-485-23-00	\$492.66
643-485-24-00	\$501.72
643-485-25-00	\$504.50
643-485-26-00	\$503.62
643-485-27-00	\$502.90

Chula Vista Elementary School District  
Community Facilities District No. 1  
Fiscal Year 2025/2026 Special Tax Roll

Assessor's Parcel Number	Annual Special Tax
643-485-28-00	\$475.00
643-485-29-00	\$504.68
643-485-30-00	\$497.76
643-485-31-00	\$499.86
643-485-32-00	\$503.18
643-485-33-00	\$504.62
643-485-34-00	\$503.06
643-485-35-00	\$506.12
643-485-36-00	\$495.04
643-485-37-00	\$491.88
643-486-01-00	\$501.84
643-486-02-00	\$483.40
643-486-03-00	\$467.10
643-486-04-00	\$493.26
643-486-05-00	\$492.30
643-486-06-00	\$505.68
643-486-07-00	\$490.30
643-486-08-00	\$484.70
643-486-09-00	\$501.72
643-486-10-00	\$501.94
643-486-11-00	\$500.38
643-486-12-00	\$503.80
643-486-13-00	\$502.78
643-486-14-00	\$498.00
643-486-15-00	\$480.80
643-486-16-00	\$480.78
643-486-17-00	\$482.90
643-486-18-00	\$505.48
643-486-19-00	\$496.18
643-486-20-00	\$475.78
643-486-21-00	\$481.86
643-486-22-00	\$502.68
643-486-23-00	\$497.10
643-486-24-00	\$503.18
643-486-25-00	\$471.94
643-486-26-00	\$493.94
643-486-27-00	\$503.84
643-486-28-00	\$478.06
643-486-29-00	\$474.32
643-486-30-00	\$483.06
643-486-31-00	\$491.28

Chula Vista Elementary School District  
Community Facilities District No. 1  
Fiscal Year 2025/2026 Special Tax Roll

Assessor's Parcel Number	Annual Special Tax
643-486-32-00	\$484.88
643-486-33-00	\$504.48
643-486-34-00	\$501.96
643-486-35-00	\$504.74
643-486-36-00	\$489.90
643-486-37-00	\$505.40
643-486-38-00	\$503.88
643-486-39-00	\$494.48
643-486-40-00	\$506.12
643-486-41-00	\$475.44
643-486-42-00	\$504.96
643-486-43-00	\$494.40
643-486-44-00	\$506.46
643-486-45-00	\$494.08
643-486-46-00	\$505.10
643-486-48-00	\$0.00
643-486-49-00	\$0.00
643-486-50-00	\$0.00
643-486-53-01	\$257.82
643-486-53-02	\$265.60
643-486-53-03	\$255.04
643-486-53-04	\$260.68
643-486-53-05	\$259.56
643-486-53-06	\$264.18
643-486-53-07	\$251.82
643-486-53-08	\$261.14
643-486-53-09	\$252.12
643-486-53-10	\$258.22
643-486-53-11	\$250.70
643-486-53-12	\$249.38
643-486-53-13	\$258.34
643-486-53-14	\$260.48
643-486-53-15	\$260.02
643-486-53-16	\$260.56
643-486-53-17	\$260.48
643-486-53-18	\$246.40
643-486-53-19	\$263.66
643-486-53-20	\$259.26
643-486-53-21	\$246.40
643-486-53-22	\$258.98
643-486-53-23	\$266.44

Chula Vista Elementary School District  
Community Facilities District No. 1  
Fiscal Year 2025/2026 Special Tax Roll

Assessor's Parcel Number	Annual Special Tax
643-486-53-24	\$261.02
643-486-53-25	\$262.08
643-486-53-26	\$246.22
643-486-53-27	\$262.44
643-486-53-28	\$268.48
643-486-53-29	\$245.88
643-486-53-30	\$246.98
643-486-53-31	\$248.78
643-486-53-32	\$264.66
643-486-53-33	\$258.42
643-486-53-34	\$266.00
643-486-53-35	\$259.64
643-486-53-36	\$261.52
643-486-53-37	\$264.42
643-486-53-38	\$262.16
643-486-53-39	\$256.50
643-486-53-40	\$267.60
643-486-53-41	\$261.94
643-486-53-42	\$256.16
643-486-53-43	\$264.90
643-486-53-44	\$260.44
643-486-53-45	\$255.54
643-486-53-46	\$268.10
643-486-53-47	\$259.70
643-486-53-48	\$259.54
643-486-53-49	\$249.58
643-486-53-50	\$275.62
643-486-53-51	\$259.62
643-486-53-52	\$264.16
643-486-53-53	\$266.64
643-486-53-54	\$247.78
643-486-53-55	\$264.28
643-486-53-56	\$266.88
643-486-53-57	\$260.94
643-486-53-58	\$267.80
643-486-53-59	\$263.34
643-486-53-60	\$247.32
643-486-53-61	\$264.16
643-486-53-62	\$244.34
643-486-53-63	\$247.72
643-486-53-64	\$266.88

Chula Vista Elementary School District  
Community Facilities District No. 1  
Fiscal Year 2025/2026 Special Tax Roll

Assessor's Parcel Number	Annual Special Tax
643-486-53-65	\$257.88
643-486-53-66	\$262.54
643-486-53-67	\$249.80
643-486-53-68	\$255.30
643-486-53-69	\$253.60
643-486-53-70	\$263.84
643-486-53-71	\$260.18
643-486-53-72	\$262.72
643-486-53-73	\$258.44
643-486-53-74	\$257.72
643-486-53-75	\$264.20
643-486-53-76	\$259.46
643-486-53-77	\$250.66
643-486-53-78	\$256.90
643-486-53-79	\$257.80
643-486-53-80	\$278.54
643-486-53-81	\$259.22
643-486-53-82	\$254.12
643-486-53-83	\$260.58
643-486-53-84	\$259.60
643-486-53-85	\$259.64
643-486-53-86	\$262.08
643-486-53-87	\$248.06
643-486-53-88	\$255.70
643-486-53-89	\$246.82
643-486-53-90	\$259.88
643-486-53-91	\$259.04
643-486-53-92	\$261.78
643-486-53-93	\$262.36
643-500-01-00	\$497.86
643-500-02-00	\$505.00
643-500-03-00	\$518.54
643-500-04-00	\$514.04
643-500-05-00	\$507.34
643-500-06-00	\$514.76
643-500-07-00	\$509.28
643-500-08-00	\$494.88
643-500-09-00	\$501.12
643-500-10-00	\$493.62
643-500-11-00	\$508.40
643-500-12-00	\$508.66

Chula Vista Elementary School District  
Community Facilities District No. 1  
Fiscal Year 2025/2026 Special Tax Roll

Assessor's Parcel Number	Annual Special Tax
643-500-13-00	\$508.46
643-500-14-00	\$515.52
643-500-15-00	\$509.30
643-500-16-00	\$507.20
643-500-17-00	\$490.70
643-500-18-00	\$505.60
643-500-19-00	\$509.10
643-500-20-00	\$519.18
643-500-21-00	\$519.22
643-500-22-00	\$510.10
643-500-23-00	\$516.92
643-500-24-00	\$501.76
643-500-25-00	\$504.60
643-500-26-00	\$508.34
643-500-27-00	\$518.12
643-500-28-00	\$518.20
643-500-29-00	\$521.56
643-500-30-00	\$500.86
643-500-31-00	\$518.80
643-500-32-00	\$497.00
643-500-33-00	\$510.88
643-500-34-00	\$481.34
643-500-35-00	\$491.22
643-500-36-00	\$500.72
643-500-37-00	\$516.72
643-500-38-00	\$516.68
643-500-39-00	\$494.90
643-500-40-00	\$504.06
643-500-41-00	\$0.00
643-500-42-00	\$0.00
643-500-43-00	\$0.00
643-501-01-00	\$510.66
643-501-02-00	\$515.58
643-501-03-00	\$516.96
643-501-04-00	\$503.46
643-501-05-00	\$513.52
643-501-06-00	\$503.80
643-501-07-00	\$510.06
643-501-08-00	\$505.06
643-501-09-00	\$484.96
643-501-10-00	\$509.16

Chula Vista Elementary School District  
Community Facilities District No. 1  
Fiscal Year 2025/2026 Special Tax Roll

Assessor's Parcel Number	Annual Special Tax
643-501-11-00	\$516.24
643-501-12-00	\$490.20
643-501-13-00	\$502.44
643-501-14-00	\$507.58
643-501-15-00	\$509.68
643-501-16-00	\$504.98
643-501-17-00	\$513.64
643-501-18-00	\$513.04
643-501-19-00	\$511.10
643-501-20-00	\$515.78
643-501-21-00	\$496.00
643-501-22-00	\$510.50
643-501-23-00	\$511.06
643-501-24-00	\$517.48
643-501-25-00	\$534.22
643-501-26-00	\$545.88
643-501-27-00	\$535.28
643-501-28-00	\$512.62
643-501-29-00	\$518.76
643-501-30-00	\$519.36
643-501-31-00	\$537.16
643-501-32-00	\$514.06
643-501-33-00	\$537.36
643-501-34-00	\$522.58
643-501-35-00	\$534.72
643-501-36-00	\$512.30
643-501-37-00	\$522.14
643-501-38-00	\$527.40
643-501-39-00	\$536.00
643-501-40-00	\$534.22
643-501-41-00	\$522.36
643-501-42-00	\$524.54
643-501-43-00	\$537.06
643-501-44-00	\$509.94
643-501-45-00	\$524.04
643-501-46-00	\$510.52
643-501-47-00	\$507.68
643-501-48-00	\$536.42
643-501-49-00	\$502.02
643-501-50-00	\$510.30
643-501-51-00	\$511.46

Chula Vista Elementary School District  
Community Facilities District No. 1  
Fiscal Year 2025/2026 Special Tax Roll

Assessor's Parcel Number	Annual Special Tax
643-501-52-00	\$523.78
643-501-53-00	\$0.00
643-501-54-00	\$0.00
643-501-55-00	\$0.00
643-502-01-00	\$501.66
643-502-02-00	\$515.50
643-502-03-00	\$511.08
643-502-04-00	\$514.96
643-502-05-00	\$496.62
643-502-06-00	\$512.12
643-502-07-00	\$509.86
643-502-08-00	\$494.80
643-502-09-00	\$497.06
643-502-10-00	\$512.06
643-502-11-00	\$516.04
643-502-12-00	\$484.98
643-502-13-00	\$515.38
643-502-14-00	\$496.80
643-502-15-00	\$495.64
643-502-16-00	\$480.28
643-502-17-00	\$494.92
643-502-18-00	\$534.60
643-502-19-00	\$527.74
643-502-20-00	\$537.72
643-502-21-00	\$528.14
643-502-22-00	\$520.68
643-502-23-00	\$515.16
643-502-24-00	\$535.12
643-502-25-00	\$526.60
643-502-26-00	\$514.86
643-502-27-00	\$530.30
643-502-28-00	\$537.20
643-502-29-00	\$527.92
643-502-30-00	\$536.12
643-502-31-00	\$537.36
643-502-32-00	\$513.96
643-502-33-00	\$536.80
643-502-34-00	\$526.64
643-502-35-00	\$543.36
643-502-36-00	\$536.44
643-502-37-00	\$517.78

Chula Vista Elementary School District  
Community Facilities District No. 1  
Fiscal Year 2025/2026 Special Tax Roll

Assessor's Parcel Number	Annual Special Tax
643-502-38-00	\$545.58
643-502-39-00	\$525.00
643-502-40-00	\$519.44
643-502-41-00	\$535.22
643-502-42-00	\$533.22
643-502-43-00	\$530.54
643-502-44-00	\$513.24
643-502-45-00	\$524.56
643-502-46-00	\$522.00
643-502-47-00	\$537.38
643-502-48-00	\$529.92
643-502-49-00	\$525.48
643-502-50-00	\$523.98
643-502-51-00	\$538.88
643-502-52-00	\$536.28
643-502-53-00	\$480.12
643-502-54-00	\$506.68
643-502-55-00	\$506.58
643-502-56-00	\$513.72
643-502-57-00	\$528.64
643-502-58-00	\$522.80
643-502-59-00	\$543.96
643-502-60-00	\$527.94
643-502-63-00	\$518.16
643-502-64-00	\$523.00
643-502-65-00	\$527.46
643-502-66-00	\$534.82
643-502-67-00	\$536.14
643-502-68-00	\$512.88
643-502-69-00	\$509.24
643-502-70-00	\$520.62
643-502-71-00	\$524.42
643-502-72-00	\$524.92
643-502-73-00	\$538.04
643-502-74-00	\$526.96
643-502-75-00	\$511.96
643-502-76-00	\$534.34
643-502-77-00	\$503.56
643-502-78-00	\$513.22
643-502-79-00	\$503.86
643-502-80-00	\$541.08

Chula Vista Elementary School District  
Community Facilities District No. 1  
Fiscal Year 2025/2026 Special Tax Roll

Assessor's Parcel Number	Annual Special Tax
643-502-81-00	\$516.60
643-503-01-00	\$496.42
643-503-02-00	\$497.60
643-503-03-00	\$500.10
643-503-04-00	\$491.46
643-503-05-00	\$486.64
643-503-06-00	\$493.00
643-503-07-00	\$499.54
643-503-08-00	\$474.20
643-503-09-00	\$468.78
643-503-10-00	\$501.90
643-503-11-00	\$510.42
643-503-12-00	\$489.88
643-503-13-00	\$528.00
643-503-14-00	\$544.94
643-503-15-00	\$512.00
643-503-16-00	\$526.38
643-503-17-00	\$508.28
643-503-18-00	\$520.60
643-503-19-00	\$537.72
643-503-20-00	\$535.56
643-503-23-00	\$540.08
643-503-24-00	\$0.00
643-503-25-00	\$0.00
643-503-26-00	\$0.00
643-503-27-00	\$528.74
643-503-28-00	\$520.74
643-504-01-00	\$489.42
643-504-02-00	\$489.94
643-504-03-00	\$492.98
643-504-04-00	\$488.48
643-504-05-00	\$492.52
643-504-06-00	\$497.08
643-504-07-00	\$457.38
643-504-08-00	\$493.80
643-504-09-00	\$477.78
643-504-10-00	\$464.86
643-504-11-00	\$503.82
643-504-12-00	\$485.38
643-504-13-00	\$494.12
643-504-14-00	\$488.96

Chula Vista Elementary School District  
Community Facilities District No. 1  
Fiscal Year 2025/2026 Special Tax Roll

Assessor's Parcel Number	Annual Special Tax
643-504-15-00	\$500.52
643-504-16-00	\$472.54
643-504-17-00	\$499.34
643-504-18-00	\$489.26
643-504-19-00	\$482.14
643-504-20-00	\$483.18
643-504-21-00	\$484.20
643-504-22-00	\$492.64
643-504-23-00	\$487.28
643-504-24-00	\$496.44
643-504-25-00	\$498.04
643-504-26-00	\$504.90
643-504-27-00	\$494.64
643-504-28-00	\$496.58
643-504-29-00	\$495.02
643-504-30-00	\$499.88
643-504-31-00	\$490.26
643-504-32-00	\$498.76
643-504-33-00	\$478.10
643-504-34-00	\$495.54
643-504-35-00	\$486.78
643-504-36-00	\$493.60
643-504-37-00	\$486.66
643-504-38-00	\$489.46
643-504-39-00	\$486.16
643-504-40-00	\$488.94
643-504-41-00	\$487.12
643-504-42-00	\$0.00
643-505-01-00	\$486.64
643-505-02-00	\$494.48
643-505-03-00	\$503.72
643-505-04-00	\$501.58
643-505-05-00	\$498.06
643-505-06-00	\$496.68
643-505-07-00	\$488.98
643-505-08-00	\$503.10
643-505-09-00	\$514.44
643-505-10-00	\$498.38
643-505-11-00	\$491.86
643-505-12-00	\$518.62
643-505-13-00	\$514.78

Chula Vista Elementary School District  
Community Facilities District No. 1  
Fiscal Year 2025/2026 Special Tax Roll

Assessor's Parcel Number	Annual Special Tax
643-505-14-00	\$501.86
643-505-15-00	\$501.06
643-505-16-00	\$503.16
643-505-17-00	\$509.74
643-505-18-00	\$515.42
643-505-19-00	\$474.28
643-505-20-00	\$504.18
643-505-21-00	\$506.22
643-505-22-00	\$492.20
643-505-23-00	\$507.28
643-505-24-00	\$514.20
643-505-25-00	\$498.04
643-505-26-00	\$504.60
643-505-27-00	\$518.96
643-505-28-00	\$506.64
643-505-29-00	\$500.06
643-505-30-00	\$510.38
643-505-31-00	\$483.74
643-505-32-00	\$504.32
643-505-33-00	\$491.72
643-505-34-00	\$511.80
643-505-35-00	\$0.00
643-506-01-00	\$0.00
643-506-03-00	\$0.00
643-506-04-00	\$0.00
643-506-05-00	\$0.00
643-506-06-01	\$147.54
643-506-06-02	\$269.74
643-506-06-03	\$266.18
643-506-06-04	\$275.00
643-506-06-05	\$266.82
643-506-06-06	\$255.98
643-506-06-07	\$143.26
643-506-06-08	\$146.26
643-506-06-09	\$273.46
643-506-06-10	\$258.42
643-506-06-11	\$263.60
643-506-06-12	\$265.68
643-506-06-13	\$258.06
643-506-06-14	\$152.50
643-506-06-15	\$156.88

Chula Vista Elementary School District  
Community Facilities District No. 1  
Fiscal Year 2025/2026 Special Tax Roll

Assessor's Parcel Number	Annual Special Tax
643-506-06-16	\$254.36
643-506-06-17	\$270.94
643-506-06-18	\$256.76
643-506-06-19	\$262.90
643-506-06-20	\$156.26
643-506-07-01	\$149.24
643-506-07-02	\$264.06
643-506-07-03	\$269.50
643-506-07-04	\$259.40
643-506-07-05	\$265.02
643-506-07-06	\$148.94
643-506-07-07	\$156.12
643-506-07-08	\$269.50
643-506-07-09	\$268.10
643-506-07-10	\$273.60
643-506-07-11	\$255.02
643-506-07-12	\$262.82
643-506-07-13	\$151.44
643-506-07-14	\$155.68
643-506-07-15	\$269.50
643-506-07-16	\$272.72
643-506-07-17	\$265.82
643-506-07-18	\$265.02
643-506-07-19	\$162.92
643-506-08-01	\$147.74
643-506-08-02	\$256.84
643-506-08-03	\$261.16
643-506-08-04	\$258.62
643-506-08-05	\$147.94
643-506-08-06	\$141.76
643-506-08-07	\$272.92
643-506-08-08	\$275.24
643-506-08-09	\$265.06
643-506-08-10	\$142.90
643-506-09-01	\$419.24
643-506-09-02	\$438.12
643-506-09-03	\$362.90
643-506-09-04	\$361.94
643-506-09-05	\$318.24
643-506-09-06	\$302.02
643-506-09-07	\$147.14

Chula Vista Elementary School District  
Community Facilities District No. 1  
Fiscal Year 2025/2026 Special Tax Roll

Assessor's Parcel Number	Annual Special Tax
643-506-09-08	\$281.36
643-506-09-09	\$277.86
643-506-09-10	\$292.26
643-506-09-11	\$160.16
643-506-09-12	\$158.50
643-506-09-13	\$282.84
643-506-09-14	\$267.44
643-506-09-15	\$270.06
643-506-09-16	\$156.98
643-506-09-17	\$314.92
643-506-09-18	\$318.48
643-506-09-19	\$343.60
643-506-09-20	\$433.68
643-506-09-21	\$437.04
643-506-09-22	\$317.28
643-506-09-23	\$312.56
643-506-09-24	\$307.28
643-506-09-25	\$317.62
643-506-09-26	\$347.90
643-506-09-27	\$363.90
643-506-09-28	\$428.10
643-506-09-29	\$430.80
643-506-09-30	\$301.42
643-506-09-31	\$310.32
643-506-10-01	\$326.40
643-506-10-02	\$313.10
643-506-10-03	\$447.44
643-506-10-04	\$452.10
643-506-10-05	\$371.38
643-506-10-06	\$369.98
643-506-10-07	\$329.56
643-506-10-08	\$324.06
643-506-10-09	\$309.38
643-506-10-10	\$321.14
643-506-10-11	\$433.44
643-506-10-12	\$443.56
643-506-10-13	\$310.64
643-506-10-14	\$337.44
643-506-10-15	\$447.84
643-506-10-16	\$440.90
643-506-10-17	\$367.84

Chula Vista Elementary School District  
Community Facilities District No. 1  
Fiscal Year 2025/2026 Special Tax Roll

Assessor's Parcel Number	Annual Special Tax
643-506-10-18	\$373.98
643-506-10-19	\$435.16
643-506-10-20	\$448.72
643-506-10-21	\$144.82
643-506-10-22	\$274.06
643-506-10-23	\$273.92
643-506-10-24	\$282.84
643-506-10-25	\$265.54
643-506-10-26	\$146.56
643-506-10-27	\$161.60
643-506-10-28	\$284.18
643-506-10-29	\$285.36
643-506-10-30	\$264.14
643-506-10-31	\$157.88
643-506-10-32	\$159.64
643-506-10-33	\$265.92
643-506-10-34	\$267.86
643-506-10-35	\$273.40
643-506-10-36	\$158.92
643-506-11-01	\$152.84
643-506-11-02	\$265.28
643-506-11-03	\$273.74
643-506-11-04	\$284.66
643-506-11-05	\$147.18
643-506-11-06	\$147.14
643-506-11-07	\$284.72
643-506-11-08	\$279.92
643-506-11-09	\$267.32
643-506-11-10	\$274.66
643-506-11-11	\$150.06
643-506-11-12	\$160.76
643-506-11-13	\$278.72
643-506-11-14	\$265.00
643-506-11-15	\$272.86
643-506-11-16	\$278.44
643-506-11-17	\$171.38
643-506-11-18	\$153.00
643-506-11-19	\$279.38
643-506-11-20	\$274.00
643-506-11-21	\$284.72
643-506-11-22	\$153.54

Chula Vista Elementary School District  
Community Facilities District No. 1  
Fiscal Year 2025/2026 Special Tax Roll

Assessor's Parcel Number	Annual Special Tax
643-506-11-23	\$434.02
643-506-11-24	\$445.34
643-506-11-25	\$365.00
643-506-11-26	\$354.98
643-506-11-27	\$444.62
643-506-11-28	\$443.74
643-506-11-29	\$311.90
643-506-11-30	\$309.30
643-506-11-31	\$356.62
643-506-11-32	\$447.74
643-506-11-33	\$460.96
643-506-11-34	\$331.04
643-506-11-35	\$311.66
643-506-11-36	\$323.42
643-506-11-37	\$319.52
643-506-11-38	\$442.84
643-506-11-39	\$444.62
643-506-11-40	\$320.26
643-506-11-41	\$321.12
643-506-11-42	\$443.00
643-506-11-43	\$431.66
643-506-11-44	\$360.56
643-506-11-45	\$358.72
643-506-11-46	\$330.68
643-506-11-47	\$310.58
643-506-12-01	\$156.72
643-506-12-02	\$264.28
643-506-12-03	\$274.00
643-506-12-04	\$284.08
643-506-12-05	\$283.62
643-506-12-06	\$146.68
643-506-12-07	\$143.96
643-506-12-08	\$263.00
643-506-12-09	\$284.10
643-506-12-10	\$277.84
643-506-12-11	\$280.28
643-506-12-12	\$153.26
643-506-12-13	\$431.30
643-506-12-14	\$441.38
643-506-12-15	\$358.04
643-506-12-16	\$374.44

Chula Vista Elementary School District  
Community Facilities District No. 1  
Fiscal Year 2025/2026 Special Tax Roll

Assessor's Parcel Number	Annual Special Tax
643-506-12-17	\$444.72
643-506-12-18	\$452.78
643-506-12-19	\$325.52
643-506-12-20	\$322.10
643-506-12-21	\$366.90
643-506-12-22	\$443.00
643-506-12-23	\$436.28
643-506-12-24	\$328.70
643-506-12-25	\$323.54
643-506-12-26	\$329.06
643-506-12-27	\$337.00
643-506-12-28	\$366.38
643-506-12-29	\$443.08
643-506-12-30	\$445.08
643-506-12-31	\$321.50
643-506-12-32	\$324.98
643-506-13-01	\$447.64
643-506-13-02	\$442.42
643-506-13-03	\$356.28
643-506-13-04	\$355.48
643-506-13-05	\$328.62
643-506-13-06	\$321.88
643-506-13-07	\$311.92
643-506-13-08	\$315.66
643-506-13-09	\$372.62
643-506-13-10	\$449.62
643-506-13-11	\$449.58
643-506-13-12	\$328.44
643-506-13-13	\$316.96
643-506-13-14	\$143.36
643-506-13-15	\$274.86
643-506-13-16	\$275.82
643-506-13-17	\$267.44
643-506-13-18	\$156.88
643-506-13-19	\$171.10
643-506-13-20	\$274.36
643-506-13-21	\$286.06
643-506-13-22	\$282.88
643-506-13-23	\$144.30
643-506-14-01	\$157.66
643-506-14-02	\$277.68

Chula Vista Elementary School District  
Community Facilities District No. 1  
Fiscal Year 2025/2026 Special Tax Roll

Assessor's Parcel Number	Annual Special Tax
643-506-14-03	\$280.04
643-506-14-04	\$275.56
643-506-14-05	\$283.84
643-506-14-06	\$274.12
643-506-14-07	\$149.80
643-506-14-08	\$148.46
643-506-14-09	\$276.24
643-506-14-10	\$282.24
643-506-14-11	\$271.68
643-506-14-12	\$145.86
643-506-14-13	\$439.34
643-506-14-14	\$453.82
643-506-14-15	\$320.26
643-506-14-16	\$324.50
643-506-14-17	\$368.54
643-506-14-18	\$325.78
643-506-14-19	\$331.16
643-506-14-20	\$358.96
643-506-14-21	\$449.24
643-506-14-22	\$360.62
643-506-14-23	\$445.96
643-506-14-24	\$145.58
643-506-14-25	\$268.90
643-506-14-26	\$264.90
643-506-14-27	\$274.30
643-506-14-28	\$284.18
643-506-14-29	\$149.62
643-506-15-01	\$154.98
643-506-15-02	\$284.52
643-506-15-03	\$275.42
643-506-15-04	\$281.38
643-506-15-05	\$154.36
643-506-15-06	\$146.98
643-506-15-07	\$274.56
643-506-15-08	\$268.42
643-506-15-09	\$270.26
643-506-15-10	\$282.24
643-506-15-11	\$146.96
643-506-15-12	\$147.70
643-506-15-13	\$272.16
643-506-15-14	\$284.44

Chula Vista Elementary School District  
Community Facilities District No. 1  
Fiscal Year 2025/2026 Special Tax Roll

Assessor's Parcel Number	Annual Special Tax
643-506-15-15	\$263.30
643-506-15-16	\$264.56
643-506-15-17	\$147.98
643-506-15-18	\$161.82
643-506-15-19	\$271.36
643-506-15-20	\$280.80
643-506-15-21	\$292.44
643-506-15-22	\$150.76
643-510-01-00	\$537.70
643-510-02-00	\$533.14
643-510-03-00	\$506.02
643-510-04-00	\$531.44
643-510-05-00	\$528.46
643-510-06-00	\$506.20
643-510-07-00	\$519.74
643-510-08-00	\$532.64
643-510-09-00	\$530.86
643-510-10-00	\$522.08
643-510-11-00	\$530.48
643-510-12-00	\$521.76
643-510-13-00	\$536.68
643-510-14-00	\$501.88
643-510-15-00	\$533.72
643-510-16-00	\$530.76
643-510-17-00	\$532.12
643-510-18-00	\$527.40
643-510-19-00	\$540.00
643-510-20-00	\$521.84
643-510-21-00	\$532.98
643-510-22-00	\$523.34
643-510-23-00	\$526.26
643-510-24-00	\$515.00
643-510-25-00	\$520.18
643-510-26-00	\$526.26
643-510-27-00	\$538.88
643-510-28-00	\$530.74
643-510-29-00	\$528.42
643-510-30-00	\$505.14
643-510-39-00	\$0.00
643-510-40-00	\$573.74
643-510-41-00	\$568.26

Chula Vista Elementary School District  
Community Facilities District No. 1  
Fiscal Year 2025/2026 Special Tax Roll

Assessor's Parcel Number	Annual Special Tax
643-510-42-00	\$551.58
643-510-43-00	\$545.10
643-510-44-00	\$529.50
643-510-45-00	\$545.76
643-510-46-00	\$516.00
643-510-47-00	\$522.70
643-511-01-00	\$535.28
643-511-02-00	\$511.54
643-511-03-00	\$532.28
643-511-04-00	\$526.06
643-511-05-00	\$516.98
643-511-06-00	\$528.76
643-511-07-00	\$527.14
643-511-08-00	\$493.96
643-511-10-00	\$527.54
643-511-11-00	\$513.08
643-511-12-00	\$517.46
643-511-13-00	\$529.62
643-511-14-00	\$522.60
643-511-15-00	\$527.94
643-511-16-00	\$530.66
643-511-17-00	\$515.42
643-511-18-00	\$525.94
643-511-19-00	\$520.16
643-511-20-00	\$519.76
643-511-21-00	\$505.44
643-511-22-00	\$499.26
643-511-23-00	\$517.84
643-511-24-00	\$529.90
643-511-25-00	\$518.60
643-511-26-00	\$534.86
643-511-27-00	\$518.08
643-511-28-00	\$508.14
643-511-54-00	\$0.00
643-511-57-00	\$517.56
643-511-58-00	\$556.00
643-511-59-00	\$565.10
643-511-60-00	\$538.92
643-511-61-00	\$537.46
643-511-62-00	\$551.32
643-511-63-00	\$540.28

Chula Vista Elementary School District  
Community Facilities District No. 1  
Fiscal Year 2025/2026 Special Tax Roll

Assessor's Parcel Number	Annual Special Tax
643-511-64-00	\$488.86
643-511-65-00	\$520.44
643-511-66-00	\$493.14
643-511-67-00	\$510.38
643-511-68-00	\$500.66
643-511-69-00	\$538.08
643-511-70-00	\$521.06
643-511-71-00	\$519.12
643-511-72-00	\$521.80
643-511-73-00	\$520.40
643-511-74-00	\$521.74
643-511-75-00	\$525.38
643-511-76-00	\$530.66
643-511-77-00	\$492.38
643-511-78-00	\$532.54
643-511-79-00	\$517.52
643-511-80-00	\$511.64
643-511-81-00	\$500.22
643-511-82-00	\$0.00
643-511-83-00	\$0.00
643-512-38-00	\$0.00
643-512-40-00	\$0.00
643-512-41-00	\$530.76
643-512-42-00	\$502.96
643-512-43-00	\$497.62
643-512-44-00	\$521.44
643-512-45-00	\$539.80
643-512-46-00	\$578.28
643-512-47-00	\$572.14
643-512-48-00	\$577.50
643-512-49-00	\$575.20
643-512-50-00	\$531.36
643-512-51-00	\$499.88
643-512-52-00	\$528.84
643-512-53-00	\$500.54
643-512-54-00	\$508.94
643-512-55-00	\$507.02
643-512-56-00	\$502.78
643-512-57-00	\$528.92
643-512-58-00	\$480.30
643-512-59-00	\$493.82

Chula Vista Elementary School District  
Community Facilities District No. 1  
Fiscal Year 2025/2026 Special Tax Roll

Assessor's Parcel Number	Annual Special Tax
643-512-60-00	\$485.48
643-512-61-00	\$489.08
643-512-62-00	\$530.64
643-512-63-00	\$524.20
643-512-66-00	\$512.74
643-512-67-00	\$520.72
643-512-68-00	\$504.68
643-512-69-00	\$511.50
643-512-70-00	\$512.18
643-512-71-00	\$575.10
643-512-72-00	\$550.38
643-512-73-00	\$492.14
643-512-74-00	\$503.80
643-512-75-00	\$480.70
643-512-76-00	\$530.38
643-512-77-00	\$0.00
643-512-78-00	\$0.00
643-512-83-00	\$509.46
643-512-84-00	\$513.00
643-513-01-00	\$508.48
643-513-02-00	\$498.12
643-513-03-00	\$491.68
643-513-04-00	\$487.64
643-513-05-00	\$505.74
643-513-06-00	\$504.18
643-513-07-00	\$493.60
643-513-08-00	\$492.00
643-513-09-00	\$518.62
643-513-10-00	\$491.88
643-513-11-00	\$471.76
643-513-12-00	\$504.56
643-513-13-00	\$497.28
643-513-14-00	\$494.40
643-513-15-00	\$488.86
643-513-16-00	\$482.10
643-513-17-00	\$472.90
643-513-18-00	\$475.84
643-513-19-00	\$496.66
643-513-20-00	\$496.26
643-513-21-00	\$519.10
643-513-22-00	\$503.60

Chula Vista Elementary School District  
Community Facilities District No. 1  
Fiscal Year 2025/2026 Special Tax Roll

Assessor's Parcel Number	Annual Special Tax
643-513-23-00	\$506.34
643-513-24-00	\$495.28
643-513-25-00	\$498.80
643-513-26-00	\$508.40
643-513-27-00	\$507.86
643-513-28-00	\$487.22
643-513-29-00	\$489.06
643-513-30-00	\$480.44
643-513-31-00	\$498.70
643-513-32-00	\$515.26
643-513-33-00	\$504.10
643-513-34-00	\$498.86
643-513-35-00	\$511.02
643-513-36-00	\$473.24
643-513-37-00	\$504.88
643-513-38-00	\$506.84
643-513-39-00	\$0.00
643-513-40-00	\$0.00
643-514-01-00	\$487.08
643-514-02-00	\$492.46
643-514-03-00	\$478.86
643-514-04-00	\$488.40
643-514-05-00	\$479.98
643-514-06-00	\$487.06
643-514-07-00	\$494.60
643-514-08-00	\$488.16
643-514-09-00	\$494.20
643-514-10-00	\$463.66
643-514-11-00	\$492.66
643-514-12-00	\$495.94
643-514-13-00	\$488.90
643-514-14-00	\$492.70
643-514-15-00	\$481.54
643-514-16-00	\$490.94
643-514-17-00	\$497.74
643-514-18-00	\$461.24
643-514-19-00	\$487.24
643-514-20-00	\$493.50
643-514-21-00	\$463.64
643-514-22-00	\$488.88
643-514-23-00	\$495.72

Chula Vista Elementary School District  
Community Facilities District No. 1  
Fiscal Year 2025/2026 Special Tax Roll

Assessor's Parcel Number	Annual Special Tax
643-514-24-00	\$488.50
643-514-25-00	\$482.86
643-514-26-00	\$507.36
643-514-27-00	\$503.92
643-514-28-00	\$507.90
643-514-29-00	\$471.00
643-514-30-00	\$490.62
643-514-31-00	\$491.90
643-514-32-00	\$490.22
643-514-33-00	\$480.82
643-514-34-00	\$507.34
643-514-35-00	\$498.60
643-514-36-00	\$480.06
643-514-37-00	\$480.48
643-514-38-00	\$497.26
643-514-39-00	\$486.68
643-514-40-00	\$499.06
643-514-41-00	\$485.46
643-514-42-00	\$489.64
643-514-43-00	\$476.60
643-514-44-00	\$512.50
643-514-45-00	\$508.42
643-514-46-00	\$498.58
643-514-47-00	\$509.20
643-514-48-00	\$500.08
643-514-49-00	\$498.48
643-514-50-00	\$499.98
643-514-51-00	\$500.86
643-514-52-00	\$498.58
643-514-53-00	\$510.40
643-514-54-00	\$504.82
643-514-55-00	\$504.46
643-514-56-00	\$494.42
643-514-57-00	\$509.16
643-514-58-00	\$513.98
643-514-59-00	\$491.92
643-514-60-00	\$493.54
643-514-61-00	\$478.34
643-514-62-00	\$491.48
643-514-63-00	\$494.28
643-514-64-00	\$496.94

Chula Vista Elementary School District  
Community Facilities District No. 1  
Fiscal Year 2025/2026 Special Tax Roll

Assessor's Parcel Number	Annual Special Tax
643-514-65-00	\$494.90
643-514-66-00	\$493.32
643-514-67-00	\$496.68
643-514-68-00	\$501.96
643-514-69-00	\$493.78
643-514-70-00	\$492.60
643-514-71-00	\$499.38
643-514-72-00	\$477.56
643-514-73-00	\$493.04
643-514-74-00	\$494.58
643-514-75-00	\$505.46
643-514-76-00	\$502.22
643-514-77-00	\$500.02
643-514-78-00	\$0.00
643-514-79-00	\$0.00
643-514-80-00	\$0.00
643-515-01-00	\$531.56
643-515-02-00	\$502.78
643-515-03-00	\$531.46
643-515-04-00	\$502.18
643-515-05-00	\$503.34
643-515-06-00	\$521.84
643-515-07-00	\$505.40
643-515-08-00	\$541.38
643-515-09-00	\$496.44
643-515-10-00	\$534.52
643-515-11-00	\$525.64
643-515-12-00	\$530.46
643-515-13-00	\$541.08
643-515-14-00	\$505.72
643-515-15-00	\$503.74
643-515-16-00	\$534.10
643-515-17-00	\$513.26
643-515-18-00	\$538.38
643-515-19-00	\$514.32
643-515-20-00	\$536.94
643-515-21-00	\$516.26
643-515-22-00	\$527.88
643-515-23-00	\$539.54
643-515-24-00	\$522.42
643-515-25-00	\$536.18

Chula Vista Elementary School District  
Community Facilities District No. 1  
Fiscal Year 2025/2026 Special Tax Roll

Assessor's Parcel Number	Annual Special Tax
643-515-26-00	\$537.38
643-515-27-00	\$519.64
643-515-28-00	\$539.52
643-515-29-00	\$531.26
643-515-30-00	\$535.88
643-515-31-00	\$536.12
643-515-32-00	\$517.04
643-515-33-00	\$537.88
643-515-34-00	\$531.52
643-515-35-00	\$530.50
643-515-36-00	\$537.12
643-515-37-00	\$511.32
643-515-38-00	\$515.50
643-515-39-00	\$516.48
643-515-40-00	\$537.86
643-515-41-00	\$534.86
643-515-42-00	\$537.70
643-515-43-00	\$530.86
643-515-44-00	\$518.60
643-515-45-00	\$446.68
643-515-46-00	\$542.42
643-515-47-00	\$439.40
643-515-48-00	\$444.26
643-515-49-00	\$516.72
643-515-50-00	\$444.82
643-515-51-00	\$438.38
643-515-52-00	\$538.18
643-515-53-00	\$448.20
643-515-54-00	\$527.40
643-515-55-00	\$443.44
643-515-56-00	\$442.52
643-515-57-00	\$528.18
643-515-58-00	\$447.18
643-515-59-00	\$444.12
643-515-60-00	\$540.12
643-515-61-00	\$443.58
643-515-62-00	\$535.78
643-515-63-00	\$435.06
643-515-64-00	\$536.74
643-515-65-00	\$425.00
643-515-66-00	\$441.36

Chula Vista Elementary School District  
Community Facilities District No. 1  
Fiscal Year 2025/2026 Special Tax Roll

Assessor's Parcel Number	Annual Special Tax
643-515-67-00	\$538.32
643-515-68-00	\$427.50
643-515-69-00	\$527.86
643-515-70-00	\$443.58
643-515-71-00	\$514.72
643-515-72-00	\$538.44
643-515-73-00	\$445.16
643-515-74-00	\$526.60
643-515-75-00	\$537.44
643-515-76-00	\$352.06
643-515-77-00	\$517.32
643-515-78-00	\$430.06
643-515-79-00	\$425.34
643-515-80-00	\$352.28
643-515-81-00	\$513.74
643-515-82-00	\$427.90
643-515-83-00	\$505.94
643-515-84-00	\$447.14
643-515-85-00	\$539.58
643-515-86-00	\$355.64
643-515-87-00	\$540.76
643-515-88-00	\$427.10
643-515-89-00	\$518.80
643-515-90-00	\$498.10
643-515-91-00	\$511.84
643-515-92-00	\$358.32
643-515-93-00	\$420.30
643-515-94-00	\$0.00
643-515-95-00	\$0.00
643-516-01-00	\$542.00
643-516-02-00	\$519.86
643-516-03-00	\$430.14
643-516-04-00	\$356.40
643-516-05-00	\$426.40
643-516-06-00	\$348.90
643-516-07-00	\$442.58
643-516-08-00	\$435.24
643-516-09-00	\$435.88
643-516-10-00	\$426.70
643-516-11-00	\$438.92
643-516-12-00	\$534.18

Chula Vista Elementary School District  
Community Facilities District No. 1  
Fiscal Year 2025/2026 Special Tax Roll

Assessor's Parcel Number	Annual Special Tax
643-516-13-00	\$444.98
643-516-14-00	\$532.84
643-516-15-00	\$527.34
643-516-16-00	\$429.90
643-516-17-00	\$438.16
643-516-18-00	\$441.20
643-516-19-00	\$532.04
643-516-20-00	\$526.24
643-516-21-00	\$419.72
643-516-22-00	\$447.66
643-516-23-00	\$527.90
643-516-24-00	\$536.44
643-516-25-00	\$435.28
643-516-26-00	\$444.06
643-516-27-00	\$527.92
643-516-28-00	\$351.96
643-516-29-00	\$542.00
643-516-30-00	\$443.30
643-516-31-00	\$426.46
643-516-32-00	\$521.72
643-516-33-00	\$353.18
643-516-34-00	\$519.46
643-516-35-00	\$430.40
643-516-36-00	\$514.54
643-516-37-00	\$515.46
643-516-38-00	\$427.88
643-516-39-00	\$513.40
643-516-40-00	\$335.00
643-516-41-00	\$426.28
643-516-42-00	\$515.30
643-516-43-00	\$351.32
643-516-44-00	\$426.14
643-516-45-00	\$422.12
643-516-46-00	\$424.70
643-516-47-00	\$425.06
643-516-48-00	\$335.32
643-516-49-00	\$415.66
643-516-50-00	\$517.98
643-516-51-00	\$516.72
643-516-52-00	\$421.96
643-516-53-00	\$518.48

Chula Vista Elementary School District  
Community Facilities District No. 1  
Fiscal Year 2025/2026 Special Tax Roll

Assessor's Parcel Number	Annual Special Tax
643-516-54-00	\$350.48
643-516-55-00	\$514.64
643-516-56-00	\$406.34
643-516-57-00	\$352.30
643-516-58-00	\$506.30
643-516-59-00	\$431.14
643-516-60-00	\$520.34
643-516-61-00	\$426.02
643-516-62-00	\$512.24
643-516-63-00	\$422.84
643-516-64-00	\$512.06
643-516-65-00	\$540.22
643-516-66-00	\$529.36
643-516-67-00	\$422.78
643-516-68-00	\$433.52
643-516-69-00	\$407.64
643-516-70-00	\$423.18
643-516-71-00	\$518.86
643-516-72-00	\$511.36
643-516-73-00	\$429.28
643-516-74-00	\$430.18
643-516-75-00	\$515.26
643-516-76-00	\$0.00
643-517-01-00	\$530.78
643-517-02-00	\$442.46
643-517-03-00	\$529.92
643-517-04-00	\$547.58
643-517-05-00	\$369.42
643-517-06-00	\$436.64
643-517-07-00	\$528.80
643-517-08-00	\$527.20
643-517-09-00	\$443.40
643-517-10-00	\$538.04
643-517-11-00	\$526.76
643-517-12-00	\$435.60
643-517-13-00	\$537.04
643-517-14-00	\$367.94
643-517-15-00	\$434.66
643-517-16-00	\$538.32
643-517-17-00	\$422.02
643-517-18-00	\$350.48

Chula Vista Elementary School District  
Community Facilities District No. 1  
Fiscal Year 2025/2026 Special Tax Roll

Assessor's Parcel Number	Annual Special Tax
643-517-19-00	\$512.14
643-517-20-00	\$501.56
643-517-21-00	\$421.68
643-517-22-00	\$510.64
643-517-23-00	\$421.28
643-517-24-00	\$519.22
643-517-25-00	\$355.82
643-517-26-00	\$511.78
643-517-27-00	\$414.68
643-517-28-00	\$529.30
643-517-29-00	\$435.88
643-517-30-00	\$523.16
643-517-31-00	\$436.48
643-517-32-00	\$440.92
643-517-33-00	\$437.04
643-517-34-00	\$370.92
643-517-35-00	\$423.28
643-517-36-00	\$440.82
643-517-37-00	\$519.70
643-517-38-00	\$439.36
643-517-39-00	\$518.60
643-517-40-00	\$447.08
643-517-41-00	\$519.24
643-517-42-00	\$413.70
643-517-43-00	\$516.68
643-517-44-00	\$0.00
643-517-45-00	\$0.00
643-518-01-00	\$0.00
643-518-02-00	\$0.00
643-518-03-00	\$0.00
643-520-15-00	\$0.00
643-520-33-00	\$0.00
643-520-34-00	\$0.00
643-520-35-00	\$0.00
643-520-38-00	\$0.00
643-520-39-01	\$405.80
643-520-39-02	\$267.06
643-520-39-03	\$345.88
643-520-39-04	\$354.24
643-520-39-05	\$257.62
643-520-39-06	\$413.94

Chula Vista Elementary School District  
Community Facilities District No. 1  
Fiscal Year 2025/2026 Special Tax Roll

Assessor's Parcel Number	Annual Special Tax
643-520-39-07	\$404.84
643-520-39-08	\$269.30
643-520-39-09	\$331.52
643-520-39-10	\$336.34
643-520-39-11	\$268.02
643-520-39-12	\$414.40
643-520-39-13	\$421.86
643-520-39-14	\$260.42
643-520-39-15	\$342.54
643-520-39-16	\$408.18
643-520-39-17	\$263.10
643-520-39-18	\$345.48
643-520-39-19	\$414.94
643-520-39-20	\$248.80
643-520-39-21	\$345.22
643-520-40-01	\$331.88
643-520-40-02	\$257.32
643-520-40-03	\$403.46
643-520-40-04	\$407.66
643-520-40-05	\$265.08
643-520-40-06	\$335.20
643-520-40-07	\$342.32
643-520-40-08	\$249.46
643-520-40-09	\$417.72
643-520-40-10	\$416.50
643-520-40-11	\$260.16
643-520-40-12	\$345.86
643-520-42-01	\$350.84
643-520-42-02	\$266.28
643-520-42-03	\$418.60
643-520-42-04	\$414.92
643-520-42-05	\$268.54
643-520-42-06	\$343.94
643-520-42-07	\$345.44
643-520-42-08	\$252.76
643-520-42-09	\$416.86
643-520-42-10	\$418.14
643-520-42-11	\$261.82
643-520-42-12	\$349.82
643-520-42-13	\$345.08
643-520-42-14	\$262.14

Chula Vista Elementary School District  
Community Facilities District No. 1  
Fiscal Year 2025/2026 Special Tax Roll

Assessor's Parcel Number	Annual Special Tax
643-520-42-15	\$408.24
643-520-43-01	\$418.54
643-520-43-02	\$248.06
643-520-43-03	\$343.44
643-520-43-04	\$345.00
643-520-43-05	\$256.40
643-520-43-06	\$421.88
643-520-43-07	\$407.20
643-520-43-08	\$254.76
643-520-43-09	\$351.56
643-520-43-10	\$345.34
643-520-43-11	\$260.44
643-520-43-12	\$417.78
643-520-43-13	\$408.24
643-520-43-14	\$260.32
643-520-43-15	\$344.80
643-520-43-16	\$340.58
643-520-43-17	\$250.78
643-520-43-18	\$417.82
643-520-44-01	\$343.50
643-520-44-02	\$257.02
643-520-44-03	\$413.50
643-520-44-04	\$404.22
643-520-44-05	\$259.32
643-520-44-06	\$350.04
643-520-44-07	\$342.82
643-520-44-08	\$265.16
643-520-44-09	\$417.88
643-520-44-10	\$416.38
643-520-44-11	\$266.62
643-520-44-12	\$344.90
643-520-44-13	\$339.08
643-520-44-14	\$248.86
643-520-44-15	\$416.76
643-520-45-01	\$353.82
643-520-45-02	\$267.00
643-520-45-03	\$417.40
643-520-45-04	\$442.76
643-520-45-05	\$267.42
643-520-45-06	\$363.78
643-520-45-07	\$355.76

Chula Vista Elementary School District  
Community Facilities District No. 1  
Fiscal Year 2025/2026 Special Tax Roll

Assessor's Parcel Number	Annual Special Tax
643-520-45-08	\$264.08
643-520-45-09	\$418.12
643-520-45-10	\$355.16
643-520-45-11	\$255.80
643-520-45-12	\$433.20
643-520-45-13	\$343.58
643-520-45-14	\$258.86
643-520-45-15	\$430.60
643-520-46-01	\$426.44
643-520-46-02	\$267.76
643-520-46-03	\$359.44
643-520-46-04	\$361.90
643-520-46-05	\$267.24
643-520-46-06	\$428.50
643-520-46-07	\$432.30
643-520-46-08	\$274.60
643-520-46-09	\$354.66
643-520-47-01	\$340.10
643-520-47-02	\$258.46
643-520-47-03	\$415.76
643-520-48-01	\$307.28
643-520-48-02	\$272.30
643-520-48-03	\$430.88
643-520-48-04	\$428.06
643-520-48-05	\$427.80
643-520-48-06	\$432.82
643-520-48-07	\$429.18
643-520-48-08	\$265.38
643-520-48-09	\$291.26
643-520-48-10	\$302.36
643-520-48-11	\$264.36
643-520-48-12	\$425.66
643-520-48-13	\$429.26
643-520-48-14	\$437.52
643-520-48-15	\$413.64
643-520-48-16	\$265.48
643-520-48-17	\$305.72
643-520-48-18	\$428.66
643-520-48-19	\$270.16
643-520-48-20	\$315.94
643-520-49-01	\$306.04

Chula Vista Elementary School District  
Community Facilities District No. 1  
Fiscal Year 2025/2026 Special Tax Roll

Assessor's Parcel Number	Annual Special Tax
643-520-49-02	\$259.78
643-520-49-03	\$427.14
643-520-49-04	\$419.54
643-520-49-05	\$426.74
643-520-49-06	\$418.56
643-520-49-07	\$264.42
643-520-49-08	\$292.04
643-520-49-09	\$311.98
643-520-49-10	\$429.44
643-520-49-11	\$255.78
643-520-49-12	\$428.24
643-520-49-13	\$428.80
643-520-49-14	\$434.74
643-520-49-15	\$428.00
643-520-49-16	\$423.72
643-520-49-17	\$262.48
643-520-49-18	\$306.02
643-520-49-19	\$429.10
643-520-49-20	\$309.42
643-520-50-01	\$295.10
643-520-50-02	\$254.72
643-520-50-03	\$424.26
643-520-50-04	\$425.16
643-520-50-05	\$428.18
643-520-50-06	\$427.24
643-520-50-07	\$260.42
643-520-50-08	\$316.70
643-520-50-09	\$426.48
643-520-50-10	\$297.74
643-520-50-11	\$416.34
643-520-50-12	\$442.90
643-520-50-13	\$433.38
643-520-50-14	\$419.56
643-520-50-15	\$262.96
643-520-50-16	\$300.44
643-520-50-17	\$436.36
643-520-50-18	\$297.20
643-520-50-19	\$433.04
643-520-50-20	\$414.96
643-520-51-01	\$450.06
643-520-51-02	\$309.80

Chula Vista Elementary School District  
Community Facilities District No. 1  
Fiscal Year 2025/2026 Special Tax Roll

Assessor's Parcel Number	Annual Special Tax
643-520-51-03	\$303.10
643-520-51-04	\$258.22
643-520-51-05	\$426.80
643-520-51-06	\$422.60
643-520-51-07	\$421.86
643-520-51-08	\$435.04
643-520-51-09	\$258.64
643-520-51-10	\$308.76
643-520-51-11	\$308.36
643-520-51-12	\$270.44
643-520-51-13	\$427.28
643-520-51-14	\$425.40
643-520-51-15	\$425.56
643-520-51-16	\$426.14
643-520-51-17	\$305.54
643-520-51-18	\$418.02
643-520-51-19	\$254.64
643-520-51-20	\$307.80
643-520-51-21	\$307.68
643-520-51-22	\$433.18
643-520-52-01	\$421.18
643-520-52-02	\$418.20
643-520-52-03	\$435.86
643-520-52-04	\$253.36
643-520-52-05	\$417.22
643-520-52-06	\$301.32
643-520-52-07	\$260.92
643-520-52-08	\$433.32
643-520-52-09	\$431.68
643-520-52-10	\$424.42
643-520-52-11	\$417.40
643-520-52-12	\$254.06
643-520-52-13	\$311.86
643-520-52-14	\$294.34
643-520-52-15	\$261.52
643-520-52-16	\$424.82
643-520-52-17	\$426.34
643-520-52-18	\$433.48
643-520-52-19	\$425.96
643-520-52-20	\$253.98
643-520-52-21	\$308.48

Chula Vista Elementary School District  
Community Facilities District No. 1  
Fiscal Year 2025/2026 Special Tax Roll

Assessor's Parcel Number	Annual Special Tax
643-520-52-22	\$422.54
643-520-53-01	\$309.12
643-520-53-02	\$270.92
643-520-53-03	\$431.10
643-520-53-04	\$425.10
643-520-53-05	\$415.36
643-520-53-06	\$411.44
643-520-53-07	\$264.02
643-520-53-08	\$309.06
643-520-53-09	\$305.08
643-520-53-10	\$265.36
643-520-53-11	\$423.78
643-520-53-12	\$423.24
643-520-53-13	\$425.72
643-520-53-14	\$426.52
643-520-53-15	\$261.16
643-520-53-16	\$306.10
643-520-53-17	\$427.00
643-520-53-18	\$323.32
643-520-53-19	\$305.52
643-520-53-20	\$420.40
643-520-54-01	\$259.14
643-520-54-02	\$434.16
643-520-54-03	\$304.66
643-520-54-04	\$259.58
643-520-54-05	\$430.10
643-520-54-06	\$426.32
643-520-54-07	\$426.26
643-520-54-08	\$411.06
643-520-54-09	\$301.42
643-520-54-10	\$435.38
643-520-54-11	\$434.34
643-520-54-12	\$308.52
643-520-54-13	\$419.22
643-520-54-14	\$430.36
643-520-54-15	\$430.22
643-520-54-16	\$410.82
643-520-54-17	\$435.24
643-520-54-18	\$314.78
643-520-55-01	\$300.56
643-520-55-02	\$254.58

Chula Vista Elementary School District  
Community Facilities District No. 1  
Fiscal Year 2025/2026 Special Tax Roll

Assessor's Parcel Number	Annual Special Tax
643-520-55-03	\$404.22
643-520-55-04	\$414.22
643-520-55-05	\$448.12
643-520-55-06	\$427.10
643-520-55-07	\$304.42
643-520-56-01	\$256.30
643-520-56-02	\$442.08
643-520-56-03	\$448.54
643-520-56-04	\$448.58
643-520-56-05	\$440.32
643-520-56-06	\$427.94
643-520-56-07	\$279.58
643-520-56-08	\$434.54
643-520-56-09	\$431.62
643-520-56-10	\$444.20
643-520-56-11	\$426.26
643-520-56-12	\$447.86
643-520-56-13	\$434.98
643-520-56-14	\$272.78
643-520-56-15	\$317.32
643-520-56-16	\$318.02
643-520-56-17	\$285.86
643-520-56-18	\$442.96
643-520-56-19	\$434.40
643-520-56-20	\$439.20
643-520-56-21	\$446.02
643-520-56-22	\$262.50
643-520-56-23	\$315.12
643-520-60-00	\$0.00
643-520-61-00	\$1,054.08
643-520-63-01	\$361.12
643-520-63-02	\$310.04
643-520-63-03	\$360.46
643-520-63-04	\$362.38
643-520-63-05	\$305.10
643-520-63-06	\$312.58
643-520-63-07	\$353.08
643-520-63-08	\$355.34
643-520-63-09	\$312.48
643-520-63-10	\$310.94
643-520-63-11	\$352.08

Chula Vista Elementary School District  
Community Facilities District No. 1  
Fiscal Year 2025/2026 Special Tax Roll

Assessor's Parcel Number	Annual Special Tax
643-520-63-12	\$363.86
643-520-63-13	\$300.72
643-520-63-14	\$308.72
643-520-63-15	\$353.44
643-520-63-16	\$353.68
643-520-63-17	\$298.84
643-520-63-18	\$309.98
643-520-63-19	\$359.28
643-520-63-20	\$372.06
643-520-63-21	\$311.96
643-520-63-22	\$318.90
643-520-63-23	\$362.58
643-520-63-24	\$363.52
643-520-63-25	\$311.96
643-520-63-26	\$308.90
643-520-63-27	\$311.98
643-520-63-28	\$301.76
643-520-63-29	\$363.60
643-520-63-30	\$363.76
643-520-63-31	\$309.30
643-520-63-32	\$313.34
643-520-63-33	\$316.36
643-520-63-34	\$302.18
643-520-63-35	\$373.54
643-520-63-36	\$364.44
643-520-63-37	\$313.34
643-520-63-38	\$316.36
643-520-63-39	\$298.84
643-520-63-40	\$311.06
643-520-63-41	\$361.72
643-520-63-42	\$360.00
643-520-63-43	\$310.38
643-520-63-44	\$318.80
643-520-63-45	\$316.64
643-520-63-46	\$313.38
643-520-63-47	\$364.88
643-520-63-48	\$364.54
643-520-63-49	\$313.60
643-520-63-50	\$307.62
643-520-63-51	\$313.60
643-520-63-52	\$312.62

Chula Vista Elementary School District  
Community Facilities District No. 1  
Fiscal Year 2025/2026 Special Tax Roll

Assessor's Parcel Number	Annual Special Tax
643-520-63-53	\$365.04
643-520-63-54	\$364.92
643-520-63-55	\$311.44
643-520-63-56	\$360.22
643-520-63-57	\$355.70
643-520-63-58	\$313.44
643-520-63-59	\$364.92
643-520-63-60	\$362.40
643-520-63-61	\$302.64
643-520-63-62	\$360.68
643-520-63-63	\$364.52
643-520-63-64	\$303.48
643-520-63-65	\$359.74
643-520-63-66	\$361.32
643-520-63-67	\$310.36
643-520-63-68	\$310.88
643-520-63-69	\$313.10
643-520-63-70	\$316.64
643-520-63-71	\$365.24
643-520-63-72	\$359.74
643-520-63-73	\$313.20
643-520-63-74	\$316.70
643-520-63-75	\$365.40
643-520-63-76	\$0.00
643-520-64-01	\$258.66
643-520-64-02	\$263.64
643-520-64-03	\$499.84
643-520-64-04	\$263.30
643-520-64-05	\$499.52
643-520-64-06	\$263.64
643-520-64-07	\$500.38
643-520-64-08	\$363.56
643-520-64-09	\$257.56
643-520-64-10	\$254.94
643-520-64-11	\$502.62
643-520-64-12	\$262.38
643-520-64-13	\$493.14
643-520-64-14	\$259.98
643-520-64-15	\$502.10
643-520-64-16	\$362.02
643-520-64-17	\$362.92

Chula Vista Elementary School District  
Community Facilities District No. 1  
Fiscal Year 2025/2026 Special Tax Roll

Assessor's Parcel Number	Annual Special Tax
643-520-64-18	\$500.56
643-520-64-19	\$263.12
643-520-64-20	\$502.98
643-520-64-21	\$496.50
643-520-64-22	\$263.18
643-520-64-23	\$263.46
643-520-64-24	\$259.54
643-520-64-25	\$262.40
643-520-64-26	\$263.02
643-520-64-27	\$262.68
643-520-64-28	\$496.68
643-520-64-29	\$501.48
643-520-64-30	\$251.34
643-520-64-31	\$495.44
643-520-64-32	\$361.64
643-520-64-33	\$363.02
643-520-64-34	\$502.56
643-520-64-35	\$258.38
643-520-64-36	\$488.22
643-520-64-37	\$259.40
643-520-64-38	\$498.54
643-520-64-39	\$251.68
643-520-64-40	\$250.78
643-520-64-41	\$500.96
643-520-64-42	\$250.34
643-520-64-43	\$501.08
643-520-64-44	\$360.90
643-520-64-45	\$360.90
643-520-64-46	\$496.06
643-520-64-47	\$263.76
643-520-64-48	\$508.00
643-520-64-49	\$250.58
643-520-64-50	\$501.24
643-520-64-51	\$262.28
643-520-64-52	\$261.62
643-520-64-53	\$0.00
643-520-65-01	\$260.96
643-520-65-02	\$262.58
643-520-65-03	\$257.76
643-520-65-04	\$503.30
643-520-65-05	\$503.30

Chula Vista Elementary School District  
Community Facilities District No. 1  
Fiscal Year 2025/2026 Special Tax Roll

Assessor's Parcel Number	Annual Special Tax
643-520-65-06	\$263.32
643-520-65-07	\$501.34
643-520-65-08	\$368.16
643-520-65-09	\$360.80
643-520-65-10	\$503.02
643-520-65-11	\$262.74
643-520-65-12	\$493.14
643-520-65-13	\$271.22
643-520-65-14	\$498.62
643-520-65-15	\$262.70
643-520-65-16	\$262.74
643-520-65-17	\$511.18
643-520-65-18	\$259.56
643-520-65-19	\$259.96
643-520-65-20	\$498.08
643-520-65-21	\$265.40
643-520-65-22	\$262.52
643-520-65-23	\$489.98
643-520-65-24	\$363.08
643-520-65-25	\$352.68
643-520-65-26	\$503.46
643-520-65-27	\$262.34
643-520-65-28	\$503.18
643-520-65-29	\$259.76
643-520-65-30	\$500.64
643-520-65-31	\$262.34
643-520-65-32	\$252.40
643-520-65-33	\$502.56
643-520-65-34	\$262.58
643-520-65-35	\$258.92
643-520-65-36	\$509.26
643-520-65-37	\$258.90
643-520-65-38	\$260.16
643-520-65-39	\$490.84
643-520-65-40	\$362.62
643-520-65-41	\$362.62
643-520-65-42	\$489.14
643-520-65-43	\$259.00
643-520-65-44	\$501.00
643-520-65-45	\$260.42
643-520-65-46	\$503.30

Chula Vista Elementary School District  
Community Facilities District No. 1  
Fiscal Year 2025/2026 Special Tax Roll

Assessor's Parcel Number	Annual Special Tax
643-520-65-47	\$262.24
643-520-65-48	\$259.74
643-520-65-49	\$500.68
643-520-65-50	\$259.88
643-520-65-51	\$262.58
643-520-65-52	\$511.42
643-520-65-53	\$262.58
643-520-65-54	\$258.40
643-520-65-55	\$508.52
643-520-65-56	\$362.62
643-520-65-57	\$352.68
643-520-65-58	\$507.60
643-520-65-59	\$265.80
643-520-65-60	\$503.64
643-520-65-61	\$262.40
643-520-65-62	\$491.98
643-520-65-63	\$260.16
643-520-65-64	\$258.00
643-520-65-65	\$0.00
643-520-66-01	\$493.06
643-520-66-02	\$250.86
643-520-66-03	\$261.88
643-520-66-04	\$502.74
643-520-66-05	\$265.30
643-520-66-06	\$262.28
643-520-66-07	\$503.08
643-520-66-08	\$361.22
643-520-66-09	\$362.70
643-520-66-10	\$492.90
643-520-66-11	\$251.44
643-520-66-12	\$491.44
643-520-66-13	\$249.82
643-520-66-14	\$511.42
643-520-66-15	\$262.48
643-520-66-16	\$255.44
643-520-66-17	\$506.62
643-520-66-18	\$250.78
643-520-66-19	\$488.78
643-520-66-20	\$359.60
643-520-67-01	\$356.06
643-520-67-02	\$312.98

Chula Vista Elementary School District  
Community Facilities District No. 1  
Fiscal Year 2025/2026 Special Tax Roll

Assessor's Parcel Number	Annual Special Tax
643-520-67-03	\$312.26
643-520-67-04	\$309.20
643-520-67-05	\$304.46
643-520-67-06	\$364.90
643-520-67-07	\$362.08
643-520-67-08	\$310.22
643-520-67-09	\$309.42
643-520-67-10	\$361.58
643-620-01-00	\$488.04
643-620-02-00	\$452.38
643-620-03-00	\$495.42
643-620-04-00	\$491.58
643-620-05-00	\$487.92
643-620-06-00	\$491.94
643-620-07-00	\$493.40
643-620-08-00	\$486.02
643-620-09-00	\$505.64
643-620-10-00	\$495.42
643-620-11-00	\$445.24
643-620-12-00	\$486.14
643-620-13-00	\$494.52
643-620-14-00	\$500.12
643-620-15-00	\$503.60
643-620-16-00	\$505.84
643-620-17-00	\$479.86
643-620-18-00	\$502.58
643-620-19-00	\$443.16
643-620-20-00	\$458.24
643-620-21-00	\$473.10
643-620-22-00	\$483.86
643-620-23-00	\$456.50
643-620-24-00	\$472.66
643-620-25-00	\$489.62
643-620-26-00	\$470.00
643-620-27-00	\$502.58
643-620-28-00	\$489.76
643-620-29-00	\$492.90
643-620-30-00	\$475.58
643-620-31-00	\$504.70
643-620-32-00	\$493.62
643-620-33-00	\$500.80

Chula Vista Elementary School District  
Community Facilities District No. 1  
Fiscal Year 2025/2026 Special Tax Roll

Assessor's Parcel Number	Annual Special Tax
643-620-34-00	\$500.66
643-620-35-00	\$499.02
643-620-36-00	\$457.90
643-620-37-00	\$0.00
643-620-38-00	\$0.00
643-620-39-00	\$0.00
643-620-40-00	\$0.00
643-620-41-00	\$0.00
643-620-42-00	\$0.00
643-621-01-00	\$478.60
643-621-02-00	\$459.56
643-621-03-00	\$510.06
643-621-04-00	\$467.04
643-621-05-00	\$454.70
643-621-06-00	\$504.46
643-621-07-00	\$502.46
643-621-08-00	\$438.94
643-621-09-00	\$469.78
643-621-10-00	\$472.86
643-621-11-00	\$479.68
643-621-12-00	\$494.54
643-621-13-00	\$522.26
643-621-14-00	\$496.66
643-621-15-00	\$490.98
643-621-16-00	\$501.34
643-621-17-00	\$507.62
643-621-18-00	\$477.14
643-621-19-00	\$501.74
643-621-20-00	\$503.72
643-621-21-00	\$0.00
643-621-22-00	\$0.00
643-621-23-00	\$0.00
643-621-24-00	\$0.00
643-630-01-00	\$0.00
643-630-02-00	\$0.00
643-630-17-00	\$0.00
643-630-18-00	\$0.00
643-630-19-00	\$0.00
643-630-20-00	\$0.00
643-630-21-00	\$0.00
643-630-22-00	\$0.00

Chula Vista Elementary School District  
Community Facilities District No. 1  
Fiscal Year 2025/2026 Special Tax Roll

Assessor's Parcel Number	Annual Special Tax
643-630-24-01	\$347.02
643-630-24-02	\$463.90
643-630-24-03	\$557.34
643-630-24-04	\$335.54
643-630-24-05	\$464.24
643-630-24-06	\$582.94
643-630-24-07	\$352.30
643-630-24-08	\$479.36
643-630-24-09	\$556.48
643-630-24-10	\$337.70
643-630-24-11	\$476.10
643-630-24-12	\$577.98
643-630-24-13	\$349.86
643-630-24-14	\$310.78
643-630-24-15	\$486.52
643-630-24-16	\$365.44
643-630-24-17	\$315.90
643-630-24-18	\$503.66
643-630-24-19	\$366.26
643-630-24-20	\$316.18
643-630-24-21	\$506.88
643-630-24-22	\$490.76
643-630-24-23	\$315.84
643-630-24-24	\$360.04
643-630-24-25	\$350.32
643-630-24-26	\$466.58
643-630-24-27	\$556.96
643-630-24-28	\$369.66
643-630-24-29	\$308.92
643-630-24-30	\$504.60
643-630-24-31	\$504.14
643-630-24-32	\$301.66
643-630-24-33	\$358.40
643-630-24-34	\$349.52
643-630-24-35	\$316.20
643-630-24-36	\$504.18
643-630-24-37	\$351.06
643-630-24-38	\$309.86
643-630-24-39	\$498.92
643-630-24-40	\$360.98
643-630-24-41	\$315.58

Chula Vista Elementary School District  
Community Facilities District No. 1  
Fiscal Year 2025/2026 Special Tax Roll

Assessor's Parcel Number	Annual Special Tax
643-630-24-42	\$494.40
643-630-24-43	\$366.50
643-630-24-44	\$301.02
643-630-24-45	\$485.76
643-630-24-46	\$345.76
643-630-24-47	\$465.66
643-630-24-48	\$569.68
643-630-25-01	\$347.10
643-630-25-02	\$310.36
643-630-25-03	\$498.46
643-630-25-04	\$497.80
643-630-25-05	\$312.54
643-630-25-06	\$361.02
643-630-25-07	\$500.18
643-630-25-08	\$309.22
643-630-25-09	\$353.90
643-630-25-10	\$500.02
643-630-25-11	\$312.12
643-630-25-12	\$356.66
643-630-25-13	\$499.20
643-630-25-14	\$308.84
643-630-25-15	\$358.40
643-630-25-16	\$488.94
643-630-25-17	\$307.54
643-630-25-18	\$361.80
643-630-25-19	\$499.74
643-630-25-20	\$305.28
643-630-25-21	\$372.96
643-630-26-01	\$361.46
643-630-26-02	\$301.50
643-630-26-03	\$499.82
643-630-26-04	\$492.22
643-630-26-05	\$313.64
643-630-26-06	\$363.00
643-630-26-07	\$364.68
643-630-26-08	\$307.90
643-630-26-09	\$510.96
643-630-26-10	\$363.86
643-630-26-11	\$310.96
643-630-26-12	\$486.14
643-630-26-13	\$365.16

Chula Vista Elementary School District  
Community Facilities District No. 1  
Fiscal Year 2025/2026 Special Tax Roll

Assessor's Parcel Number	Annual Special Tax
643-630-26-14	\$302.96
643-630-26-15	\$500.78
643-630-26-16	\$368.34
643-630-26-17	\$303.22
643-630-26-18	\$495.72
643-630-26-19	\$370.78
643-630-26-20	\$311.44
643-630-26-21	\$488.72
643-630-26-22	\$502.20
643-630-26-23	\$314.50
643-630-26-24	\$362.82
643-630-26-25	\$502.50
643-630-26-26	\$315.58
643-630-26-27	\$360.42
643-630-26-28	\$365.12
643-630-26-29	\$310.68
643-630-26-30	\$489.68
643-630-26-31	\$361.76
643-630-26-32	\$310.30
643-630-26-33	\$501.94
643-630-26-34	\$360.36
643-630-26-35	\$315.36
643-630-26-36	\$497.00
643-630-26-37	\$360.60
643-630-26-38	\$314.94
643-630-26-39	\$495.22
643-630-26-40	\$357.00
643-630-26-41	\$310.54
643-630-26-42	\$502.18
643-630-26-43	\$360.88
643-630-26-44	\$317.80
643-630-26-45	\$495.22
643-630-26-46	\$361.86
643-630-26-47	\$306.42
643-630-26-48	\$485.66
643-630-26-49	\$365.08
643-630-26-50	\$315.14
643-630-26-51	\$512.36
643-630-26-52	\$359.20
643-630-26-53	\$309.24
643-630-26-54	\$496.40

Chula Vista Elementary School District  
Community Facilities District No. 1  
Fiscal Year 2025/2026 Special Tax Roll

Assessor's Parcel Number	Annual Special Tax
643-630-26-55	\$365.72
643-630-26-56	\$297.54
643-630-26-57	\$502.76
643-630-26-58	\$365.08
643-630-26-59	\$300.46
643-630-26-60	\$496.60
643-630-28-01	\$357.98
643-630-28-02	\$331.98
643-630-28-03	\$370.66
643-630-28-04	\$377.58
643-630-28-05	\$279.76
643-630-28-06	\$356.20
643-630-28-07	\$318.00
643-630-28-08	\$374.12
643-630-28-09	\$374.32
643-630-28-10	\$319.00
643-630-28-11	\$377.08
643-630-28-12	\$266.96
643-630-28-13	\$358.80
643-630-28-14	\$368.92
643-630-28-15	\$328.24
643-630-28-16	\$368.46
643-630-28-17	\$376.32
643-630-28-18	\$370.44
643-630-28-19	\$290.74
643-630-28-20	\$275.14
643-630-28-21	\$358.84
643-630-28-22	\$312.68
643-630-28-23	\$273.96
643-630-28-24	\$276.66
643-630-28-25	\$379.04
643-630-28-26	\$367.58
643-630-28-27	\$364.32
643-630-28-28	\$311.12
643-630-28-29	\$357.70
643-630-28-30	\$367.54
643-630-28-31	\$331.64
643-630-28-32	\$375.62
643-630-28-33	\$374.18
643-630-28-34	\$329.70
643-630-28-35	\$358.14

Chula Vista Elementary School District  
Community Facilities District No. 1  
Fiscal Year 2025/2026 Special Tax Roll

Assessor's Parcel Number	Annual Special Tax
643-630-28-36	\$377.60
643-630-28-37	\$329.58
643-630-28-38	\$374.94
643-630-29-01	\$370.22
643-630-29-02	\$311.30
643-630-29-03	\$359.72
643-630-29-04	\$372.22
643-630-29-05	\$311.90
643-630-29-06	\$358.60
643-630-29-07	\$375.06
643-630-29-08	\$372.82
643-630-29-09	\$356.92
643-630-29-10	\$272.34
643-630-29-11	\$359.22
643-630-29-12	\$376.24
643-630-29-13	\$372.56
643-630-29-14	\$367.50
643-630-29-15	\$375.42
643-630-29-16	\$328.02
643-630-29-17	\$370.04
643-630-29-18	\$376.04
643-630-29-19	\$269.72
643-630-29-20	\$376.38
643-630-29-21	\$331.80
643-630-29-22	\$356.48
643-630-30-01	\$381.48
643-630-30-02	\$364.74
643-630-30-03	\$324.86
643-630-30-04	\$380.14
643-630-30-05	\$363.88
643-630-30-06	\$312.34
643-630-30-07	\$364.50
643-630-30-08	\$274.16
643-630-30-09	\$378.92
643-630-30-10	\$370.28
643-630-30-11	\$318.68
643-630-30-12	\$380.20
643-630-30-13	\$378.08
643-630-30-14	\$315.50
643-630-30-15	\$357.22
643-630-30-16	\$286.36

Chula Vista Elementary School District  
Community Facilities District No. 1  
Fiscal Year 2025/2026 Special Tax Roll

Assessor's Parcel Number	Annual Special Tax
643-630-30-17	\$370.72
643-630-30-18	\$377.16
643-630-30-19	\$325.00
643-630-30-20	\$361.46
643-630-30-21	\$373.36
643-630-30-22	\$318.34
643-630-30-23	\$387.92
643-630-30-24	\$360.54
643-630-30-25	\$276.02
643-630-30-26	\$375.44
643-630-30-27	\$322.48
643-630-30-28	\$371.48
643-630-30-29	\$373.62
643-630-30-30	\$323.86
643-630-30-31	\$290.62
643-630-30-32	\$371.16
643-630-30-33	\$272.06
643-630-30-34	\$381.92
643-630-30-35	\$323.52
643-630-30-36	\$360.50
643-630-31-01	\$370.44
643-630-31-02	\$333.04
643-630-31-03	\$380.26
643-630-31-04	\$265.80
643-630-31-05	\$382.28
643-630-31-06	\$364.44
643-630-31-07	\$317.38
643-630-31-08	\$363.92
643-630-31-09	\$369.82
643-630-31-10	\$323.34
643-630-31-11	\$382.04
643-630-31-12	\$364.96
643-630-31-13	\$321.00
643-630-31-14	\$379.82
643-630-31-15	\$373.18
643-630-31-16	\$333.90
643-630-31-17	\$361.72
643-630-31-18	\$365.70
643-630-31-19	\$324.38
643-630-31-20	\$362.08
643-630-31-21	\$365.34

Chula Vista Elementary School District  
Community Facilities District No. 1  
Fiscal Year 2025/2026 Special Tax Roll

Assessor's Parcel Number	Annual Special Tax
643-630-31-22	\$378.92
643-630-31-23	\$275.66
643-630-31-24	\$275.06
643-630-31-25	\$326.94
643-630-31-26	\$373.36
643-630-31-27	\$281.38
643-630-31-28	\$278.58
643-630-31-29	\$360.96
643-630-31-30	\$381.70
643-630-32-01	\$361.20
643-630-32-02	\$319.80
643-630-32-03	\$358.80
643-630-32-04	\$276.28
643-630-32-05	\$378.22
643-630-32-06	\$368.40
643-630-32-07	\$310.86
643-630-32-08	\$361.08
643-631-01-00	\$0.00
643-631-02-00	\$0.00
643-631-03-00	\$0.00
643-631-05-00	\$0.00
643-631-06-00	\$0.00
643-631-07-00	\$0.00
643-631-08-00	\$0.00
643-631-09-00	\$0.00
643-631-10-00	\$0.00
643-631-11-00	\$0.00
643-631-12-00	\$0.00
643-631-13-00	\$0.00
643-631-14-00	\$0.00
643-631-15-00	\$0.00
643-631-17-01	\$274.84
643-631-17-02	\$440.42
643-631-17-03	\$317.72
643-631-17-04	\$319.10
643-631-17-05	\$445.72
643-631-17-06	\$286.66
643-631-17-07	\$334.08
643-631-17-08	\$446.54
643-631-17-09	\$279.00
643-631-17-10	\$280.10

Chula Vista Elementary School District  
Community Facilities District No. 1  
Fiscal Year 2025/2026 Special Tax Roll

Assessor's Parcel Number	Annual Special Tax
643-631-17-11	\$453.48
643-631-17-12	\$330.30
643-631-17-13	\$317.00
643-631-17-14	\$438.30
643-631-17-15	\$286.18
643-631-17-16	\$273.16
643-631-17-17	\$445.94
643-631-17-18	\$331.12
643-631-17-19	\$322.96
643-631-17-20	\$454.68
643-631-17-21	\$281.40
643-631-17-22	\$285.28
643-631-17-23	\$455.98
643-631-17-24	\$333.12
643-631-17-25	\$320.34
643-631-17-26	\$445.24
643-631-17-27	\$274.30
643-631-17-28	\$331.98
643-631-17-29	\$445.18
643-631-17-30	\$278.70
643-631-18-01	\$277.96
643-631-18-02	\$438.80
643-631-18-03	\$315.92
643-631-18-04	\$331.94
643-631-18-05	\$445.48
643-631-18-06	\$286.74
643-631-18-07	\$331.80
643-631-18-08	\$458.22
643-631-18-09	\$285.90
643-631-19-01	\$277.62
643-631-19-02	\$440.26
643-631-19-03	\$324.78
643-631-19-04	\$273.92
643-631-19-05	\$442.92
643-631-19-06	\$328.66
643-631-19-07	\$328.02
643-631-19-08	\$452.90
643-631-19-09	\$276.12
643-631-19-10	\$283.18
643-631-19-11	\$449.14
643-631-19-12	\$324.88

Chula Vista Elementary School District  
Community Facilities District No. 1  
Fiscal Year 2025/2026 Special Tax Roll

Assessor's Parcel Number	Annual Special Tax
643-631-19-13	\$312.18
643-631-19-14	\$442.36
643-631-19-15	\$269.16
643-631-19-16	\$287.62
643-631-19-17	\$455.38
643-631-19-18	\$325.40
643-631-19-19	\$322.42
643-631-19-20	\$455.38
643-631-19-21	\$288.02
643-631-19-22	\$265.40
643-631-19-23	\$455.02
643-631-19-24	\$331.34
643-631-19-25	\$331.40
643-631-19-26	\$457.08
643-631-19-27	\$286.96
643-631-19-28	\$266.20
643-631-19-29	\$438.02
643-631-19-30	\$325.96
643-631-19-31	\$319.02
643-631-19-32	\$448.62
643-631-19-33	\$287.02
643-631-19-34	\$281.14
643-631-19-35	\$437.80
643-631-19-36	\$331.38
643-631-19-37	\$314.22
643-631-19-38	\$437.96
643-631-19-39	\$281.74
643-631-19-40	\$278.50
643-631-19-41	\$446.76
643-631-19-42	\$314.86
643-631-19-43	\$320.78
643-631-19-44	\$438.94
643-631-19-45	\$267.66
643-631-20-01	\$520.98
643-631-20-02	\$312.50
643-631-20-03	\$535.68
643-631-20-04	\$532.88
643-631-20-05	\$534.12
643-631-20-06	\$535.68
643-631-20-07	\$432.76
643-631-20-08	\$446.06

Chula Vista Elementary School District  
Community Facilities District No. 1  
Fiscal Year 2025/2026 Special Tax Roll

Assessor's Parcel Number	Annual Special Tax
643-631-20-09	\$446.54
643-631-20-10	\$320.44
643-631-20-11	\$534.84
643-631-20-12	\$530.32
643-631-20-13	\$434.26
643-631-20-14	\$531.64
643-631-20-15	\$521.00
643-631-20-16	\$430.52
643-631-20-17	\$539.96
643-631-20-18	\$309.24
643-631-20-19	\$438.70
643-631-29-01	\$458.54
643-631-29-02	\$526.72
643-631-29-03	\$544.44
643-631-29-04	\$452.44
643-631-29-05	\$547.86
643-631-29-06	\$542.02
643-631-29-07	\$541.08
643-631-29-08	\$534.38
643-631-29-09	\$537.38
643-631-29-10	\$521.00
643-631-29-11	\$524.66
643-631-29-12	\$432.12
643-631-29-13	\$535.14
643-631-29-14	\$549.06
643-631-29-15	\$535.56
643-631-29-16	\$529.70
643-631-29-17	\$542.88
643-631-29-18	\$535.56
643-631-29-19	\$539.62
643-631-29-20	\$522.72
643-631-29-21	\$522.96
643-631-29-22	\$547.62
643-631-29-23	\$535.68
643-631-29-24	\$521.46
643-631-29-25	\$531.84
643-631-29-26	\$541.98
643-631-29-27	\$523.48
643-631-29-28	\$515.92
643-631-29-29	\$526.42
643-631-29-30	\$540.26

Chula Vista Elementary School District  
Community Facilities District No. 1  
Fiscal Year 2025/2026 Special Tax Roll

Assessor's Parcel Number	Annual Special Tax
643-631-29-31	\$539.26
643-631-29-32	\$544.28
643-631-29-33	\$527.42
643-631-29-34	\$535.68
643-631-29-35	\$518.88
643-631-29-36	\$534.00
643-631-29-37	\$514.98
643-631-29-38	\$538.06
643-631-29-39	\$520.46
643-631-29-40	\$528.96
643-631-29-41	\$529.92
643-631-29-42	\$531.66
643-631-29-43	\$524.42
643-631-29-44	\$548.72
643-631-29-45	\$450.34
643-631-29-46	\$534.54
643-631-29-47	\$544.08
643-631-29-48	\$445.34
643-631-29-49	\$539.90
643-631-29-50	\$428.98
643-631-29-51	\$547.46
643-631-29-52	\$524.66
643-631-29-53	\$537.96
643-631-29-54	\$446.72
643-631-29-55	\$542.44
643-631-29-56	\$435.48
643-631-29-57	\$543.24
643-631-29-58	\$428.48
643-631-29-59	\$539.58
643-631-29-60	\$438.04
643-631-29-61	\$544.48
643-631-29-62	\$544.50
643-631-29-63	\$453.46
643-631-29-64	\$531.50
643-631-29-65	\$546.54
643-631-29-66	\$522.64
643-631-29-67	\$514.70
643-631-29-68	\$532.82
643-631-29-69	\$524.82
643-631-29-70	\$428.52
643-631-29-71	\$543.84

Chula Vista Elementary School District  
Community Facilities District No. 1  
Fiscal Year 2025/2026 Special Tax Roll

Assessor's Parcel Number	Annual Special Tax
643-631-29-72	\$532.98
643-631-29-73	\$430.46
643-631-29-74	\$540.76
643-631-29-75	\$542.88
643-631-29-76	\$434.10
643-631-30-01	\$452.06
643-631-30-02	\$308.44
643-631-30-03	\$330.12
643-631-30-04	\$436.04
643-631-30-05	\$315.08
643-631-30-06	\$440.68
643-631-30-07	\$532.96
643-631-30-08	\$531.84
643-631-30-09	\$520.20
643-631-30-10	\$446.74
643-631-30-11	\$322.68
643-631-30-12	\$437.02
643-631-30-13	\$526.92
643-631-30-14	\$456.04
643-631-30-15	\$454.86
643-631-30-16	\$446.74
643-631-30-17	\$543.28
643-631-30-18	\$529.50
643-631-30-19	\$449.54
643-631-30-20	\$540.44
643-631-31-01	\$437.56
643-631-31-02	\$445.78
643-631-31-03	\$541.96
643-631-31-04	\$530.68
643-631-31-05	\$329.32
643-631-31-06	\$542.84
643-631-31-07	\$536.88
643-631-31-08	\$317.98
643-631-31-09	\$545.32
643-631-31-10	\$538.38
643-631-31-11	\$446.26
643-631-31-12	\$445.00
643-631-31-13	\$537.62
643-631-31-14	\$321.30
643-631-31-15	\$447.86
643-631-31-16	\$532.70

Chula Vista Elementary School District  
Community Facilities District No. 1  
Fiscal Year 2025/2026 Special Tax Roll

Assessor's Parcel Number	Annual Special Tax
643-631-31-17	\$319.54
643-631-31-18	\$529.28
643-631-32-01	\$544.06
643-631-32-02	\$325.96
643-631-32-03	\$536.68
643-631-32-04	\$537.32
643-631-32-05	\$433.90
643-631-32-06	\$432.78
643-631-32-07	\$539.56
643-631-32-08	\$452.74
643-631-32-09	\$442.86
643-631-32-10	\$524.00
643-631-32-11	\$322.60
643-631-32-12	\$528.94
643-631-32-13	\$538.86
643-631-32-14	\$321.64
643-631-32-15	\$436.90
643-631-32-16	\$548.02
643-631-32-17	\$329.94
643-631-32-18	\$540.44
643-631-33-01	\$449.48
643-631-33-02	\$324.34
643-631-33-03	\$539.92
643-631-33-04	\$541.88
643-631-33-05	\$320.86
643-631-33-06	\$538.84
643-631-33-07	\$432.00
643-631-33-08	\$312.26
643-631-33-09	\$539.18
643-631-33-10	\$541.16
643-631-33-11	\$454.70
643-631-33-12	\$541.96
643-631-34-01	\$470.98
643-631-34-02	\$459.00
643-631-34-03	\$568.64
643-631-34-04	\$574.18
643-631-34-05	\$338.82
643-631-34-06	\$456.94
643-631-34-07	\$457.72
643-631-34-08	\$477.50
643-631-34-09	\$563.46

Chula Vista Elementary School District  
Community Facilities District No. 1  
Fiscal Year 2025/2026 Special Tax Roll

Assessor's Parcel Number	Annual Special Tax
643-631-34-10	\$554.96
643-631-34-11	\$469.96
643-631-34-12	\$469.84
643-631-34-13	\$478.26
643-631-34-14	\$478.16
643-631-34-15	\$564.52
643-631-34-16	\$569.86
643-631-34-17	\$471.70
643-631-34-18	\$478.46
643-631-34-19	\$472.18
643-631-34-20	\$469.70
643-631-34-21	\$564.24
643-631-34-22	\$567.72
643-631-34-23	\$478.36
643-631-34-24	\$472.22
643-631-35-01	\$473.14
643-631-35-02	\$472.50
643-631-35-03	\$571.28
643-631-35-04	\$564.12
643-631-35-05	\$345.96
643-631-35-06	\$336.04
643-631-35-07	\$474.76
643-631-35-08	\$471.24
643-631-35-09	\$567.68
643-631-35-10	\$579.86
643-631-35-11	\$471.94
643-631-35-12	\$457.58
643-631-35-13	\$342.44
643-631-35-14	\$470.78
643-631-35-15	\$564.00
643-631-35-16	\$535.24
643-631-35-17	\$444.62
643-631-35-18	\$519.56
643-631-35-19	\$483.12
643-631-35-20	\$467.76
643-631-35-21	\$562.74
643-631-35-22	\$580.26
643-631-35-23	\$346.18
643-631-35-24	\$467.64
643-631-36-01	\$282.22
643-631-36-02	\$475.54

Chula Vista Elementary School District  
Community Facilities District No. 1  
Fiscal Year 2025/2026 Special Tax Roll

Assessor's Parcel Number	Annual Special Tax
643-631-36-03	\$342.10
643-631-36-04	\$340.98
643-631-36-05	\$460.06
643-631-36-06	\$297.74
643-631-36-07	\$289.64
643-631-36-08	\$469.34
643-631-36-09	\$332.94
643-631-36-10	\$335.60
643-631-36-11	\$462.24
643-631-36-12	\$291.72
643-631-36-13	\$301.94
643-631-36-14	\$473.68
643-631-36-15	\$334.84
643-631-36-16	\$329.62
643-631-36-17	\$465.00
643-631-36-18	\$292.34
643-631-37-01	\$321.24
643-631-37-02	\$443.56
643-631-37-03	\$276.44
643-631-37-04	\$284.76
643-631-37-05	\$476.06
643-631-37-06	\$331.10
643-631-37-07	\$339.70
643-631-37-08	\$458.86
643-631-37-09	\$295.26
643-631-37-10	\$295.62
643-631-37-11	\$473.78
643-631-37-12	\$338.70
643-631-37-13	\$340.70
643-631-37-14	\$466.70
643-631-37-15	\$296.04
643-631-37-16	\$344.04
643-631-37-17	\$477.92
643-631-37-18	\$291.04
643-631-37-19	\$303.70
643-631-37-20	\$463.90
643-631-37-21	\$339.34
643-631-37-22	\$343.16
643-631-37-23	\$477.54
643-631-37-24	\$282.72
643-780-01-00	\$0.00

Chula Vista Elementary School District  
 Community Facilities District No. 1  
 Fiscal Year 2025/2026 Special Tax Roll

Assessor's Parcel Number	Annual Special Tax
643-780-02-00	\$0.00
643-780-03-00	\$0.00
643-780-04-00	\$0.00
643-780-05-00	\$0.00
643-780-06-00	\$0.00
643-780-07-00	\$0.00
<b>Total Parcels</b>	<b>9,600</b>
<b>Total Taxable Parcels</b>	<b>4,336</b>
<b>Total Annual Special Tax</b>	<b>\$2,492,829.46</b>