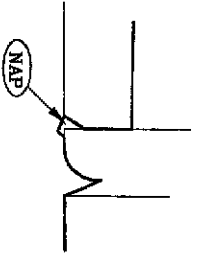
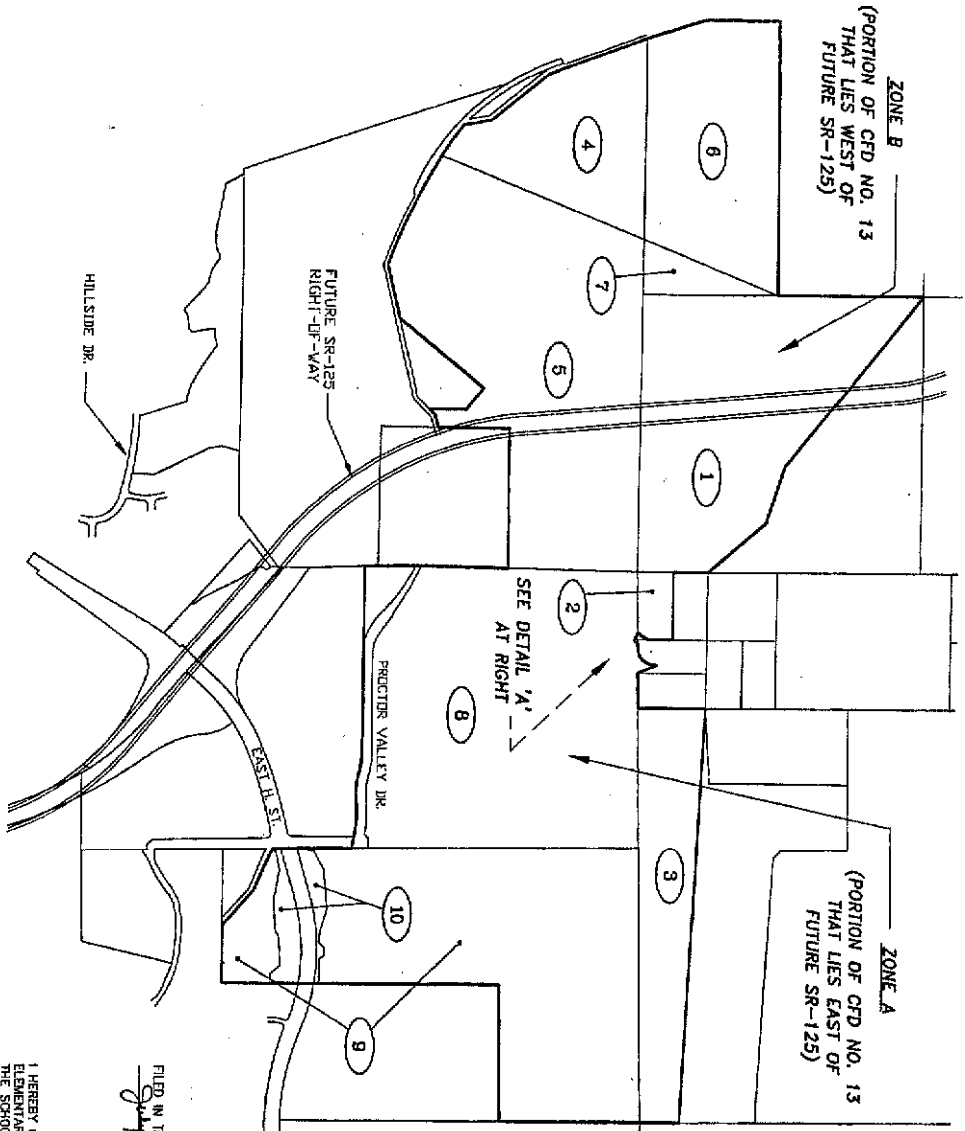


AMENDED BOUNDARY MAP OF
 COMMUNITY FACILITIES DISTRICT NO. 13
 (SAN MIGUEL RANCHO)
 CHULA VISTA ELEMENTARY SCHOOL DISTRICT
 COUNTY OF SAN DIEGO
 STATE OF CALIFORNIA

SHEET 1 OF 1




LOT NO.	ASSESSOR'S PARCEL NO.
1	585-111-03-00
2	585-130-24-00
3	585-131-10-00
4	585-010-05-00
5	585-010-07-00
6	585-010-13-00
7	585-010-14-00
8	585-030-35-00
9	585-030-27-00
10	585-030-28-00

- LEGEND
- CFD BOUNDARY
 - LOT DESIGNATION
 - NOT A PART OF CFD NO. 13
 - ZONE DIVISION LINE (FUTURE SR-125)

Special District Financing
 & Administration
 333 South Juniper Street, Suite 208
 Escondido, California 92025
 Tel: (760) 233-2830 Fax: (760) 233-2631

9502-20 (01-005) MARCH 2001



FILED IN THE OFFICE OF THE SECRETARY OF THE BOARD OF EDUCATION OF THE SCHOOL DISTRICT THIS 3rd DAY OF July 2001.

Wm. S. Mc
 DR. URBAN S. Mc
 SECRETARY OF THE BOARD OF EDUCATION
 CHULA VISTA ELEMENTARY SCHOOL DISTRICT
 STATE OF CALIFORNIA

I HEREBY CERTIFY THAT THE WITHIN MAP SHOWING BOUNDARIES OF COMMUNITY FACILITIES DISTRICT NO. 13 OF THE CHULA VISTA ELEMENTARY SCHOOL DISTRICT, COUNTY OF SAN DIEGO, STATE OF CALIFORNIA, WAS APPROVED BY THE BOARD OF EDUCATION OF THE SCHOOL DISTRICT AT A REGULAR MEETING HELD ON THE 17th DAY OF July 2001, BY ITS RESOLUTION NO. 2001-02-07, AND AMENDS THE PROPOSED BOUNDARY MAP RECORDED IN BOOK 35, PAGE 30 ON JUNE 8, 2001 AS DOCUMENT NO. 2001-0383064.

FILED THIS 3rd DAY OF JULY 2001 AT THE HOUR OF 2:46 O'CLOCK P.M. IN BOOK 35 AND PAGE 30 OF THE COUNTY RECORDER IN THE COUNTY OF SAN DIEGO, CALIFORNIA.
At: Juan R. Fowler
 COUNTY RECORDER
 COUNTY OF SAN DIEGO
 STATE OF CALIFORNIA

Conformed Copy

NOTE: FOR PARTICULARS OF LINES AND DIMENSIONS OF ASSESSOR'S PARCELS, REFERENCE IS MADE TO THE SAN DIEGO COUNTY ASSESSOR'S PARCEL MAPS.

BK 35 PG 30

2601-0535890