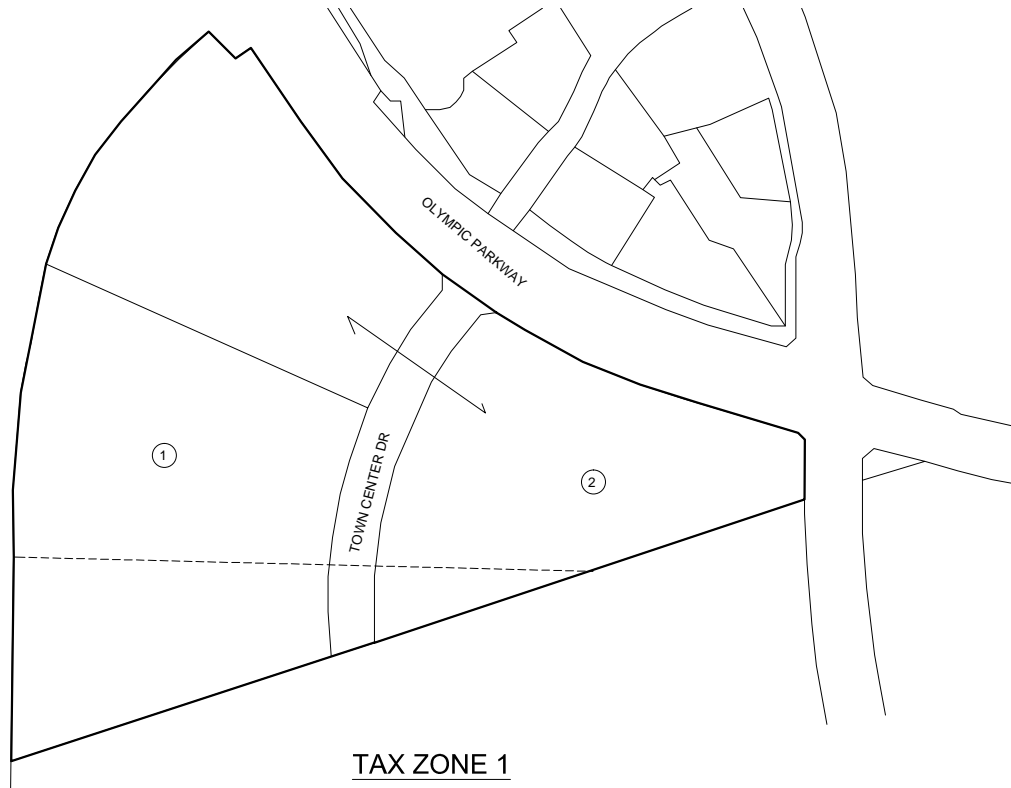


**PROPOSED BOUNDARY MAP OF  
COMMUNITY FACILITIES DISTRICT NO. 19  
(PA 12 & VILLAGE 2-SOUTH)  
CHULA VISTA ELEMENTARY SCHOOL DISTRICT  
COUNTY OF SAN DIEGO  
STATE OF CALIFORNIA**



**TAX ZONE 1**

FILED IN THE OFFICE OF THE SECRETARY OF THE BOARD OF THE  
CHULA VISTA ELEMENTARY SCHOOL DISTRICT THIS \_\_\_\_\_ DAY OF  
\_\_\_\_\_, 2016.

I HEREBY CERTIFY THAT THE WITHIN MAP SHOWING BOUNDARIES OF  
COMMUNITY FACILITIES DISTRICT NO. 19 OF THE CHULA VISTA  
ELEMENTARY SCHOOL DISTRICT, COUNTY OF SAN DIEGO, STATE OF  
CALIFORNIA, WAS APPROVED BY THE BOARD OF EDUCATION AT A  
REGULAR MEETING THEREOF, HELD ON THE \_\_\_\_\_ DAY OF  
\_\_\_\_\_, 2016, BY ITS RESOLUTION NO. \_\_\_\_\_.

FRANCISCO ESCOBEDO, ED.D  
SECRETARY OF THE BOARD OF EDUCATION  
CHULA VISTA ELEMENTARY SCHOOL DISTRICT  
STATE OF CALIFORNIA

FRANCISCO ESCOBEDO, ED.D  
SECRETARY OF THE BOARD OF EDUCATION  
CHULA VISTA ELEMENTARY SCHOOL DISTRICT  
STATE OF CALIFORNIA

LOT DESCRIPTION		
MAP REF NO.	TAX ZONE	ASSESSOR'S PARCEL NO.
1	1	643-051-56-00
2	1	643-020-88-00
3	2	644-312-01-00
4	2	644-312-02-00
5	2	644-312-03-00
6	2	644-312-04-00
7	2	644-311-02-00
8	2	644-311-03-00
9	2	644-311-14-00
10	2	644-310-12-00
11	2	644-310-09-00
12	2	644-310-06-00
13	2	644-340-23-00
14	2	644-313-02-00
15	2	644-313-03-00
16	2	644-313-04-00
17	2	644-313-05-00
18	2	644-313-06-00
19	2	644-313-09-00
20	2	644-313-10-00
21	2	644-313-12-00
22	2	644-313-13-00
23	2	644-313-14-00
24	2	644-310-05-00

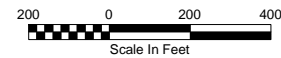
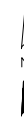
**LEGEND:**

①

SAN DIEGO COUNTY ASSESSOR'S  
PARCEL NUMBER

—————

COMMUNITY FACILITIES  
DISTRICT BOUNDARY



FILED THIS \_\_\_\_\_ DAY OF \_\_\_\_\_, 2016, AT THE HOUR OF \_\_\_\_\_  
O'CLOCK \_\_\_\_\_ M. AS DOCUMENT NO. \_\_\_\_\_ IN  
BOOK \_\_\_\_\_ OF MAPS OF ASSESSMENTS AND COMMUNITY  
FACILITIES DISTRICTS AT PAGE \_\_\_\_\_ IN THE OFFICE OF THE  
COUNTY RECORDING IN THE COUNTY OF SAN DIEGO, CALIFORNIA

BY: \_\_\_\_\_  
DEPUTY RECORDER  
COUNTY RECORDER, ERNEST J. DRONENBURG, JR.  
COUNTY OF SAN DIEGO  
STATE OF CALIFORNIA

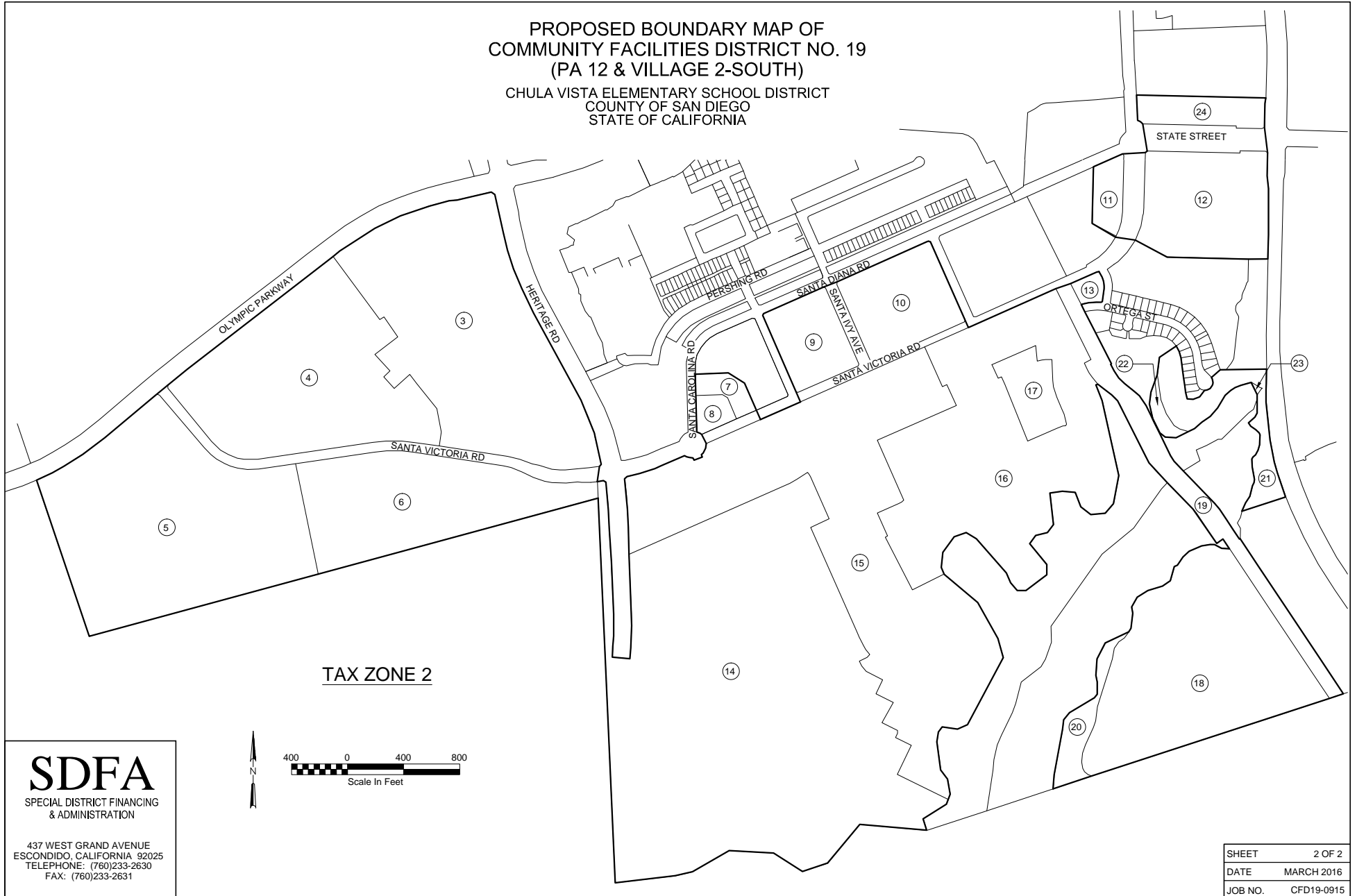
NOTE: FOR PARTICULARS OF LINES AND  
DIMENSIONS OF ASSESSOR'S PARCELS,  
REFERENCE IS MADE TO THE SAN DIEGO COUNTY  
ASSESSOR'S PARCEL MAPS.

SHEET	1 OF 2
DATE	MARCH 2016
JOB NO.	CFD19-0915

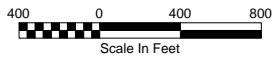
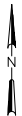
**SDFA**  
SPECIAL DISTRICT FINANCING  
& ADMINISTRATION

437 WEST GRAND AVENUE  
ESCONDIDO, CALIFORNIA 92025  
TELEPHONE: (760)233-2630  
FAX: (760)233-2631

PROPOSED BOUNDARY MAP OF  
 COMMUNITY FACILITIES DISTRICT NO. 19  
 (PA 12 & VILLAGE 2-SOUTH)  
 CHULA VISTA ELEMENTARY SCHOOL DISTRICT  
 COUNTY OF SAN DIEGO  
 STATE OF CALIFORNIA



TAX ZONE 2



**SDFA**

SPECIAL DISTRICT FINANCING  
& ADMINISTRATION

437 WEST GRAND AVENUE  
 ESCONDIDO, CALIFORNIA 92025  
 TELEPHONE: (760)233-2630  
 FAX: (760)233-2631

SHEET	2 OF 2
DATE	MARCH 2016
JOB NO.	CFD19-0915